

EX BURIED FRONTIER TELEPHONE LINE
 OFFSET = 18' RT
 DEPTH = 22"
 EX BURIED FRONTIER TELEPHONE LINE
 OFFSET = 15' RT
 DEPTH = 18"

PAVEMENT MARKING LEGEND	
①	PAINT PAVEMENT MARKING - 5" (SOLID WHITE)
②	PAINT PAVEMENT MARKING - 5" (DOUBLE SOLID YELLOW)

△ REVISED 1-3-2023

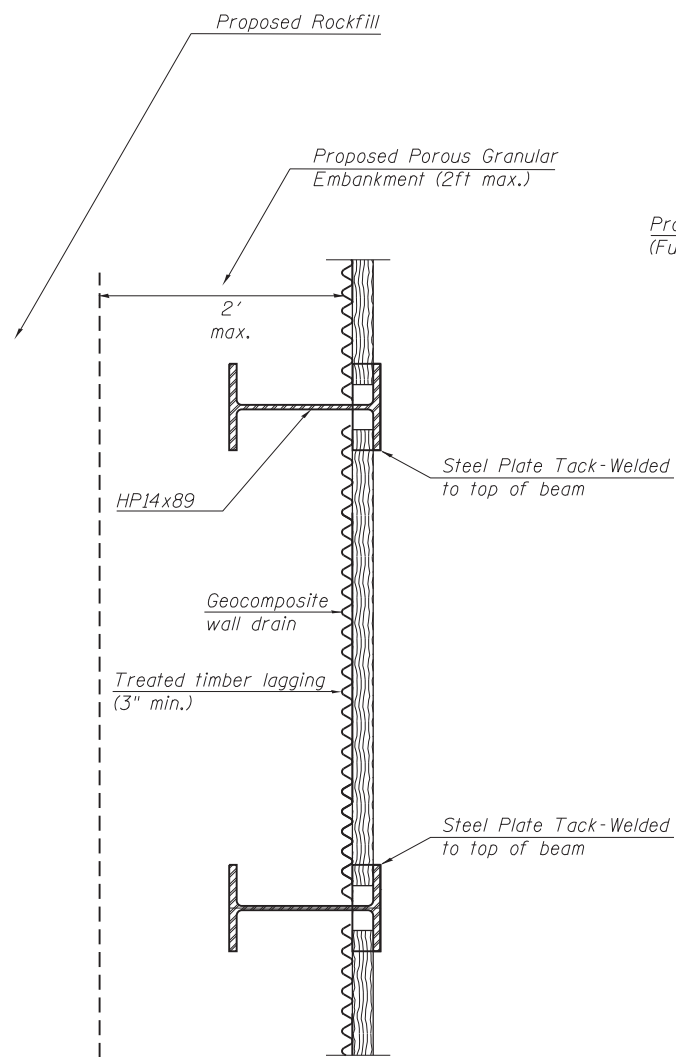
MODEL: Default
 FILE: \\nas01.csw.bentley.com\PI\DOT\Documents\DOT_Offices\Harder_E\Projects\0672178\CADD\Drawn\CAD\Sheets\0672178_sht-Roadway_Plan.dgn

USER NAME = Frank.Caraballo	DESIGNED -	REVISED -
PLOT SCALE = 50.0000 ' / in.	DRAWN -	REVISED -
PLOT DATE = 12/29/2022	CHECKED -	REVISED -
	DATE -	REVISED -

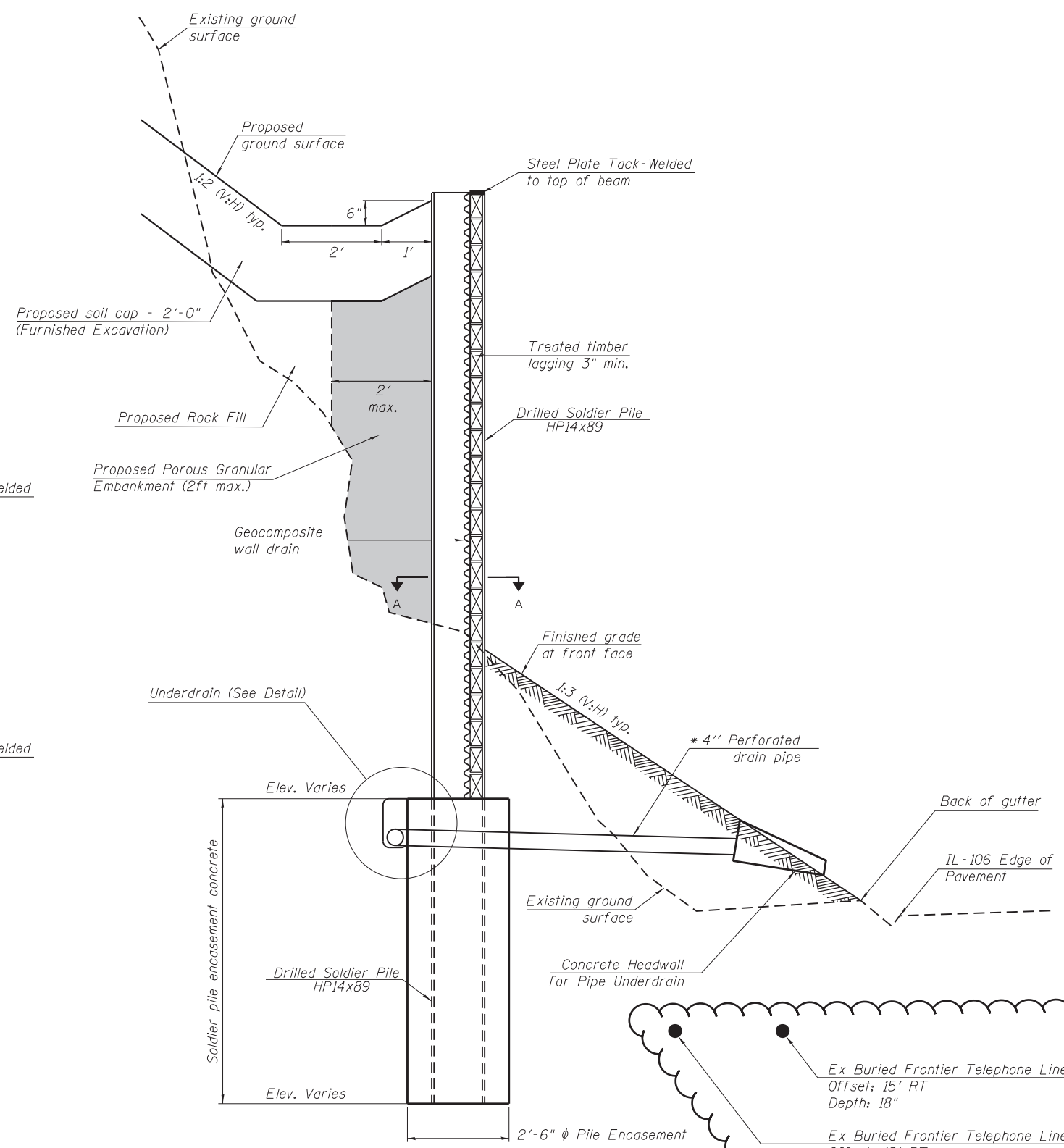
STATE OF ILLINOIS
DEPARTMENT OF TRANSPORTATION

ROADWAY PLAN			
SCALE:	SHEET	OF SHEETS	STA. TO STA.

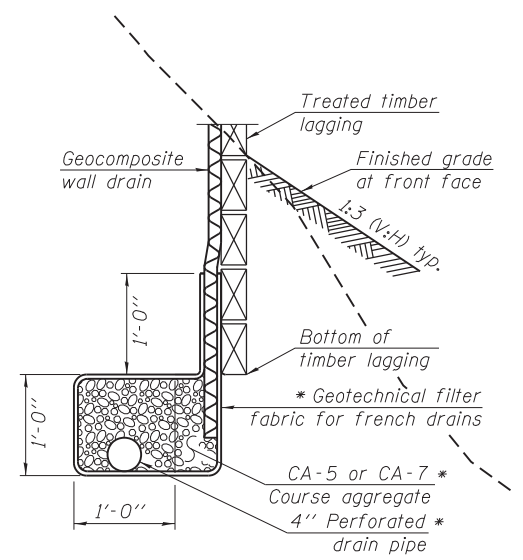
F.A.P. RTE.	SECTION	COUNTY	TOTAL SHEETS	SHEET NO.
757	(21) SLP	SCOTT	33	8
CONTRACT NO. 72L78				
ILLINOIS FED. AID PROJECT				



SECTION A-A

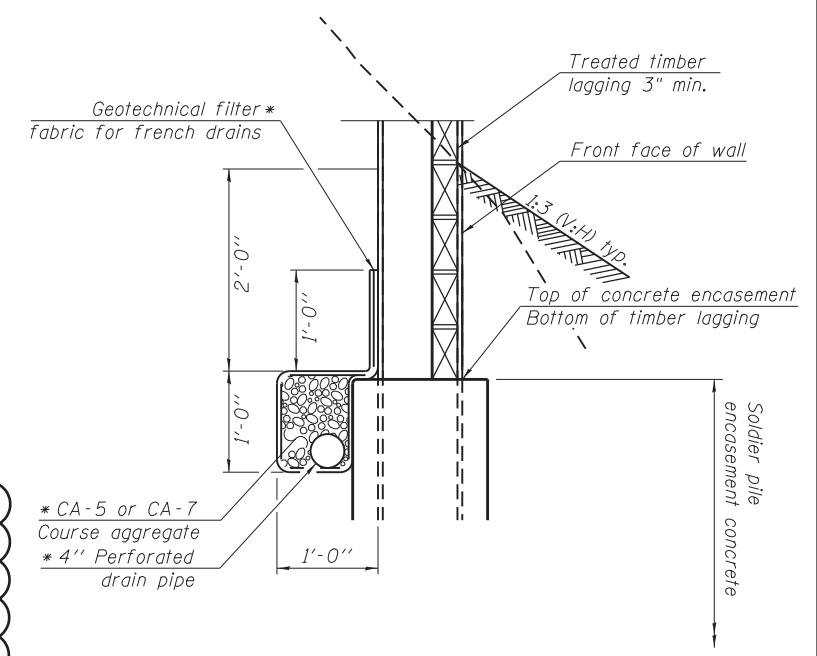


SOLDIER PILE WALL ENDS TYPICAL SECTION



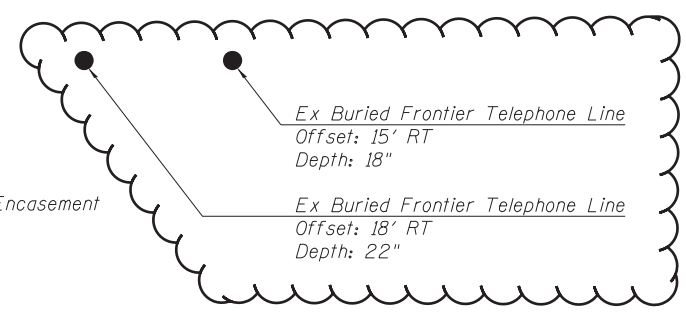
UNDERDRAIN DETAIL BETWEEN SOLDIER PILES

* Included in the cost of Pipe Underdrains for Structures.



UNDERDRAIN DETAIL AT SOLDIER PILES

* Included in the cost of Pipe Underdrains for Structures.



MODEL: Default
 FILE: \\nas01.pw.bentley.com\PI\DOT\Documents\DOT_Offices\Hardt: E\Projects\0672178\Cadd\Drawn\Caddsheet\0672178_spl-Wall_Pile.dgn

USER NAME = Frank.Caraballo	DESIGNED - DHC LTM	REVISED -
DRAWN - FJC	REVISIONS -	
PLOT SCALE = 40.0000' / in.	CHECKED - GH, JK, CAJ	REVISED -
PLOT DATE = 12/20/2022	DATE - 9/16/22	REVISED -

**STATE OF ILLINOIS
DEPARTMENT OF TRANSPORTATION**

SOLDIER PILE WALL DETAIL

SCALE: SHEET 3 OF 10 SHEETS STA. TO STA.

F.A.P. RTE. 757	SECTION (21) SLP	COUNTY SCOTT	TOTAL SHEETS 33	SHEET NO. 11
CONTRACT NO. 72L78				
ILLINOIS FED. AID PROJECT				

REVISION 1-3-2023