

LEGEND

- | | | |
|---|--|--|
| ① THERMOPLASTIC PAVEMENT MARKING - LINE 4" (DOUBLE YELLOW @ 11" C-C) | ⑥ THERMOPLASTIC PAVEMENT MARKING - LINE 8" (YELLOW LINE) | ⑪ THERMOPLASTIC PAVEMENT MARKING - LINE 12" (WHITE CROSSWALK, 1' BAR - 2' SPACE) |
| ② THERMOPLASTIC PAVEMENT MARKING - LINE 4" (YELLOW EDGE LINE) | ⑦ THERMOPLASTIC PAVEMENT MARKING - LINE 8" (WHITE LINE) | ⑫ THERMOPLASTIC PAVEMENT MARKING - LINE 24" (WHITE) |
| ③ THERMOPLASTIC PAVEMENT MARKING - LINE 4" (WHITE EDGE LINE) | ⑧ THERMOPLASTIC PAVEMENT MARKING - LINE 8" (WHITE DOTTED, 2' DASH - 6' SKIP) | ⑬ THERMOPLASTIC PAVEMENT MARKING - LETTERS AND SYMBOLS (WHITE) |
| ④ THERMOPLASTIC PAVEMENT MARKING - LINE 4" (WHITE SKIP-DASH, 10' DASH - 30' SKIP) | ⑨ THERMOPLSTIC PAVEMENT MARKING - LINE 12" (YELLOW DIAGONAL @ 45O 2O C-C) | |
| ⑤ THERMOPLASTIC PAVEMENT MARKING - LINE 6" (WHITE LINE) | ⑩ THERMOPLSTIC PAVEMENT MARKING - LINE 12" (WHITE DIAGONAL @ 45O 2O C-C) | |



MODEL: D:\37783-SH-WC-PK-K9
 FILE NAME: p:\benedesch\submittal\combenesch\paw01\Documents\10585\01\Eng_Phase_11\Print_mks_sign\10585-WC-PK-K9.dgn



USER NAME = arodriguez	DESIGNED - A.RODRIGUEZ	REVISED -
PLOT SCALE = 39.99992000 ' / in.	DRAWN - A.RODRIGUEZ	REVISED -
PLOT DATE = 10/27/2022	CHECKED - A.GIBSON	REVISED -
	DATE - 10/28/2022	REVISED -

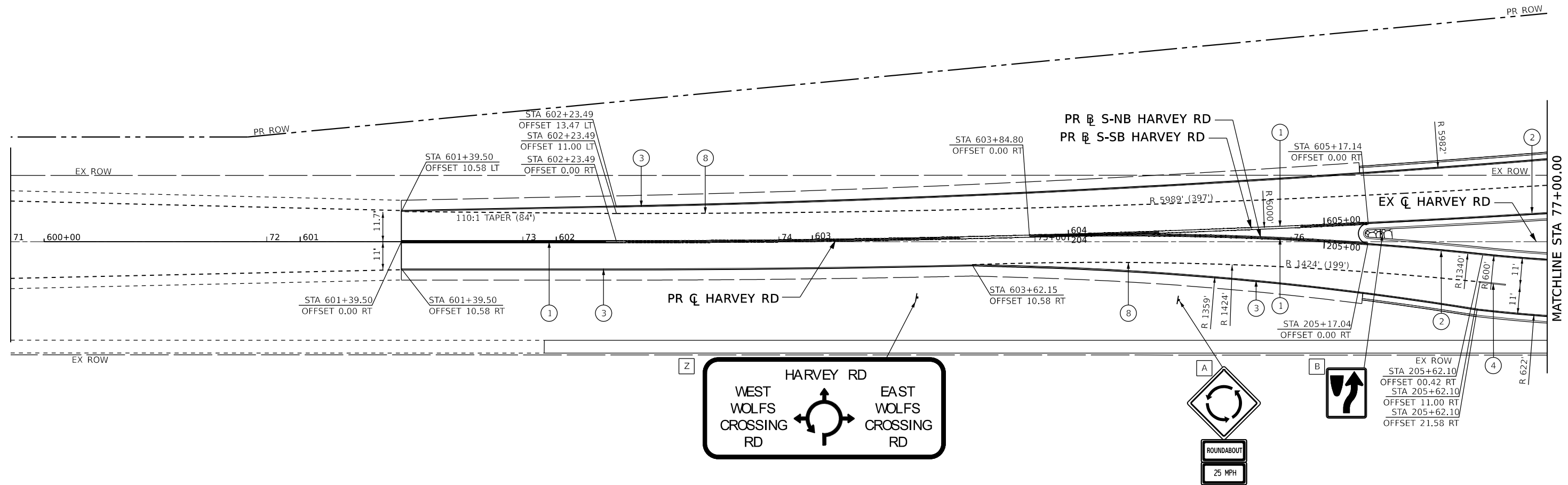
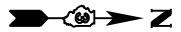


Village of Oswego, IL
 100 Parkers Mill
 Oswego, Illinois 60543
 630-554-3618

WOLFS CROSSING RD PAVEMENT MARKING & SIGNING PLAN
STA 403+00 TO STA 409+00

SCALE: 1"=20' SHEET 9 OF 19 SHEETS STA. 403+00 TO STA. 409+00

F.A.U. RTE.	SECTION	COUNTY	TOTAL SHEETS	SHEET NO.
1577	20-00052-01-PV	KENDALL	364	201
CONTRACT NO. 87783				
ILLINOIS FED. AID PROJECT				



LEGEND

- | | | |
|---|--|--|
| ① THERMOPLASTIC PAVEMENT MARKING - LINE 4" (DOUBLE YELLOW @ 11" C-C) | ⑥ THERMOPLASTIC PAVEMENT MARKING - LINE 8" (YELLOW LINE) | ⑪ THERMOPLASTIC PAVEMENT MARKING - LINE 12" (WHITE CROSSWALK, 1' BAR - 2' SPACE) |
| ② THERMOPLASTIC PAVEMENT MARKING - LINE 4" (YELLOW EDGE LINE) | ⑦ THERMOPLASTIC PAVEMENT MARKING - LINE 8" (WHITE LINE) | ⑫ THERMOPLASTIC PAVEMENT MARKING - LINE 24" (WHITE) |
| ③ THERMOPLASTIC PAVEMENT MARKING - LINE 4" (WHITE EDGE LINE) | ⑧ THERMOPLASTIC PAVEMENT MARKING - LINE 8" (WHITE DOTTED, 2' DASH - 6' SKIP) | ⑬ THERMOPLASTIC PAVEMENT MARKING - LETTERS AND SYMBOLS (WHITE) |
| ④ THERMOPLASTIC PAVEMENT MARKING - LINE 4" (WHITE SKIP-DASH, 10' DASH - 30' SKIP) | ⑨ THERMOPLASTIC PAVEMENT MARKING - LINE 12" (YELLOW DIAGONAL @ 45O 2O C-C) | |
| ⑤ THERMOPLASTIC PAVEMENT MARKING - LINE 6" (WHITE LINE) | ⑩ THERMOPLASTIC PAVEMENT MARKING - LINE 12" (WHITE DIAGONAL @ 45O 2O C-C) | |



MODEL: D:\37783-SH-HR-PMK-01
FILE NAME: p:\p\benesch\pm\hwy\com\benesch\paw\01\Documents\105909\10595\01\Eng_Plan_Sign\03783-SH-HR-PMK-01.dgn



USER NAME = tblank
PLOT SCALE = 39.99992000" / in.
PLOT DATE = 10/28/2022

DESIGNED - A.RODRIGUEZ
DRAWN - A.RODRIGUEZ
CHECKED - A.GIBSON
DATE - 10/28/2022

REVISED -
REVISED -
REVISED -
REVISED -



Village of Oswego, IL
100 Parkers Mill
Oswego, Illinois 60543
630-554-3618

**HARVEY RD PAVEMENT MARKING & SIGNING PLAN
STA 71+00 TO STA 77+00**

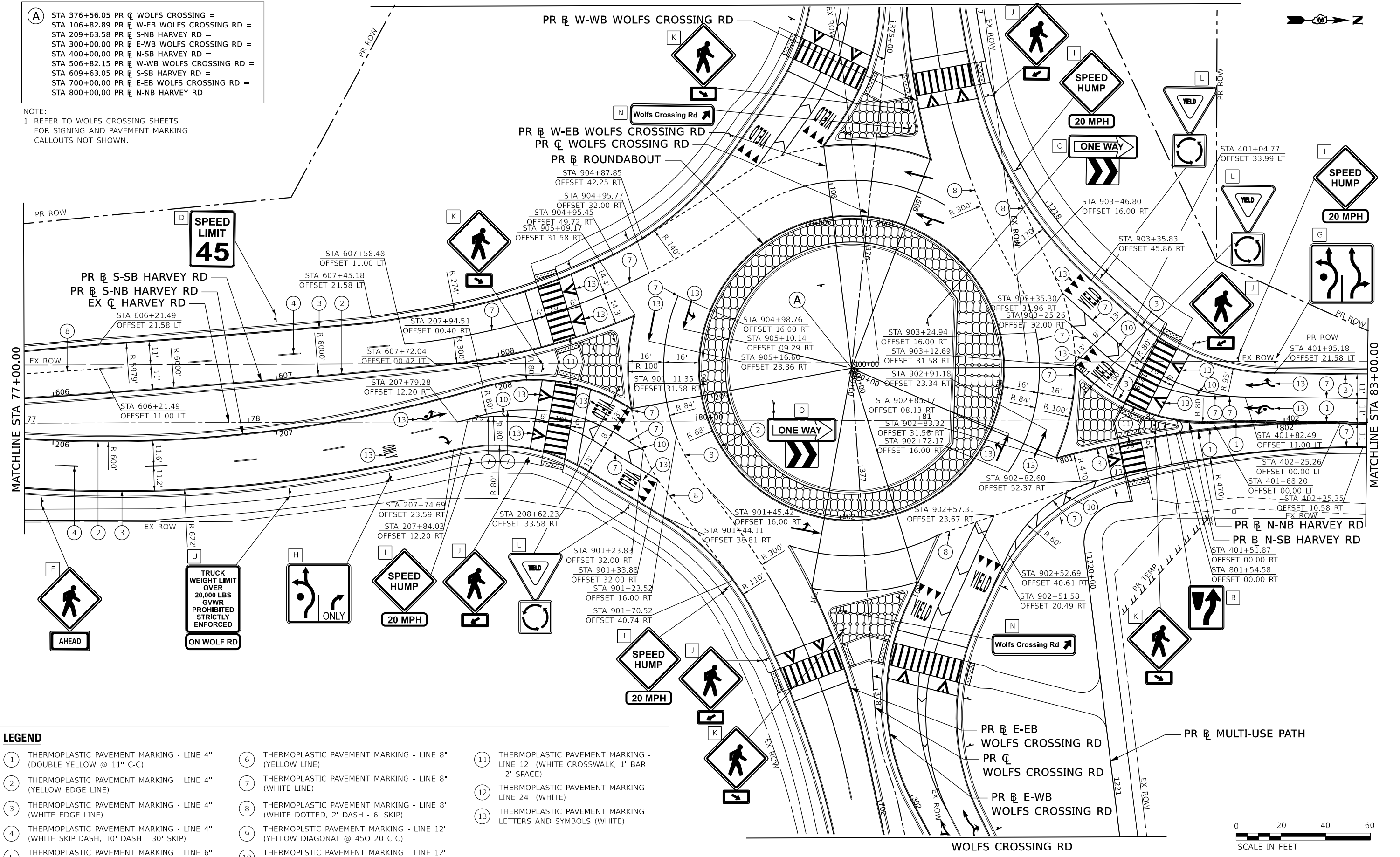
SCALE: 1"=20' SHEET 10 OF 25 SHEETS STA. 71+00 TO STA. 77+00

F.A.U. RTE.	SECTION	COUNTY	TOTAL SHEETS	SHEET NO.
1577	20-00052-01-PV	KENDALL	364	202
CONTRACT NO. 87783				
ILLINOIS FED. AID PROJECT				

WOLFS CROSSING RD

- (A) STA 376+56.05 PR \square WOLFS CROSSING =
 STA 106+82.89 PR \square W-EB WOLFS CROSSING RD =
 STA 209+63.58 PR \square S-NB HARVEY RD =
 STA 300+00.00 PR \square E-WB WOLFS CROSSING RD =
 STA 400+00.00 PR \square N-SB HARVEY RD =
 STA 506+82.15 PR \square W-WB WOLFS CROSSING RD =
 STA 609+63.05 PR \square S-SB HARVEY RD =
 STA 700+00.00 PR \square E-EB WOLFS CROSSING RD =
 STA 800+00.00 PR \square N-NB HARVEY RD

NOTE:
 1. REFER TO WOLFS CROSSING SHEETS
 FOR SIGNING AND PAVEMENT MARKING
 CALLOUTS NOT SHOWN.



LEGEND

- | | | |
|---|--|--|
| ① THERMOPLASTIC PAVEMENT MARKING - LINE 4" (DOUBLE YELLOW @ 11" C-C) | ⑥ THERMOPLASTIC PAVEMENT MARKING - LINE 8" (YELLOW LINE) | ⑪ THERMOPLASTIC PAVEMENT MARKING - LINE 12" (WHITE CROSSWALK, 1' BAR - 2' SPACE) |
| ② THERMOPLASTIC PAVEMENT MARKING - LINE 4" (YELLOW EDGE LINE) | ⑦ THERMOPLASTIC PAVEMENT MARKING - LINE 8" (WHITE LINE) | ⑫ THERMOPLASTIC PAVEMENT MARKING - LINE 24" (WHITE) |
| ③ THERMOPLASTIC PAVEMENT MARKING - LINE 4" (WHITE EDGE LINE) | ⑧ THERMOPLASTIC PAVEMENT MARKING - LINE 8" (WHITE DOTTED, 2' DASH - 6' SKIP) | ⑬ THERMOPLASTIC PAVEMENT MARKING - LETTERS AND SYMBOLS (WHITE) |
| ④ THERMOPLASTIC PAVEMENT MARKING - LINE 4" (WHITE SKIP-DASH, 10' DASH - 30' SKIP) | ⑨ THERMOPLASTIC PAVEMENT MARKING - LINE 12" (YELLOW DIAGONAL @ 45O 2O C-C) | |
| ⑤ THERMOPLASTIC PAVEMENT MARKING - LINE 6" (WHITE LINE) | ⑩ THERMOPLASTIC PAVEMENT MARKING - LINE 12" (WHITE DIAGONAL @ 45O 2O C-C) | |



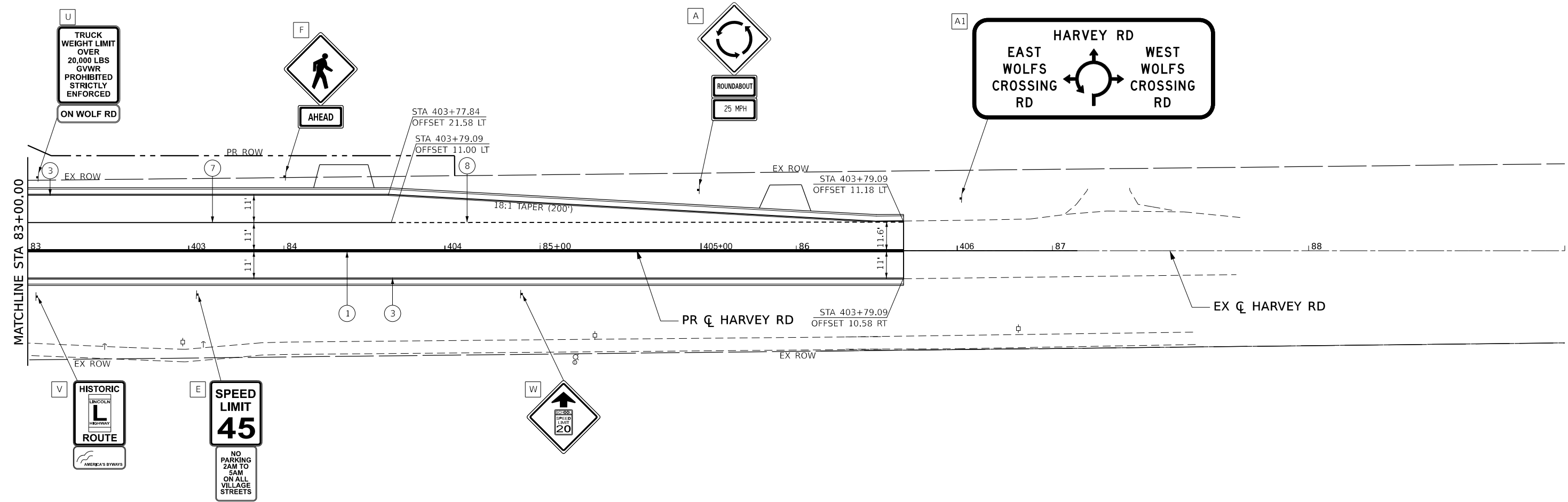
USER NAME = arodriguez	DESIGNED - A.RODRIGUEZ	REVISED -
PLOT SCALE = 39.99992000' / in.	DRAWN - A.RODRIGUEZ	REVISED -
PLOT DATE = 10/26/2022	CHECKED - A.GIBSON	REVISED -
	DATE - 10/28/2022	REVISED -



HARVEY RD PAVEMENT MARKING & SIGNING PLAN
STA 77+00 TO STA 83+00
 SCALE: 1"=20' SHEET 11 OF 19 SHEETS STA. 77+00 TO STA. 83+00

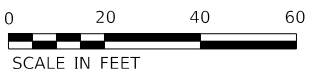
F.A.U. RTE. 1577	SECTION 20-00052-01-PV	COUNTY KENDALL	TOTAL SHEETS 364	SHEET NO. 203
CONTRACT NO. 87783				ILLINOIS FED. AID PROJECT

MODEL: D:\37783-SH-HR-PK2.dwg
 FILE NAME: p:\p\benesch\submittal\combenesch\p\Documents\10585_01\Eng_Dwg_Phase_11\Print_mks_sign\37783-SH-HR-PK2.dwg



LEGEND

- | | | |
|---|--|--|
| ① THERMOPLASTIC PAVEMENT MARKING - LINE 4" (DOUBLE YELLOW @ 11" C-C) | ⑥ THERMOPLASTIC PAVEMENT MARKING - LINE 8" (YELLOW LINE) | ⑪ THERMOPLASTIC PAVEMENT MARKING - LINE 12" (WHITE CROSSWALK, 1' BAR - 2' SPACE) |
| ② THERMOPLASTIC PAVEMENT MARKING - LINE 4" (YELLOW EDGE LINE) | ⑦ THERMOPLASTIC PAVEMENT MARKING - LINE 8" (WHITE LINE) | ⑫ THERMOPLASTIC PAVEMENT MARKING - LINE 24" (WHITE) |
| ③ THERMOPLASTIC PAVEMENT MARKING - LINE 4" (WHITE EDGE LINE) | ⑧ THERMOPLASTIC PAVEMENT MARKING - LINE 8" (WHITE DOTTED, 2' DASH - 6' SKIP) | ⑬ THERMOPLASTIC PAVEMENT MARKING - LETTERS AND SYMBOLS (WHITE) |
| ④ THERMOPLASTIC PAVEMENT MARKING - LINE 4" (WHITE SKIP-DASH, 10' DASH - 30' SKIP) | ⑨ THERMOPLSTIC PAVEMENT MARKING - LINE 12" (YELLOW DIAGONAL @ 45O 2O C-C) | |
| ⑤ THERMOPLASTIC PAVEMENT MARKING - LINE 6" (WHITE LINE) | ⑩ THERMOPLSTIC PAVEMENT MARKING - LINE 12" (WHITE DIAGONAL @ 45O 2O C-C) | |



MODEL: D:\377783-54-HR-PMK-03
 FILE NAME: p:\z\benesch\pm\1577\20-0005-01\Drawings\10585-01\Eng_Docs_Phase_II\Print_mks_sign\10585-01-HR-PMK-03.dgn

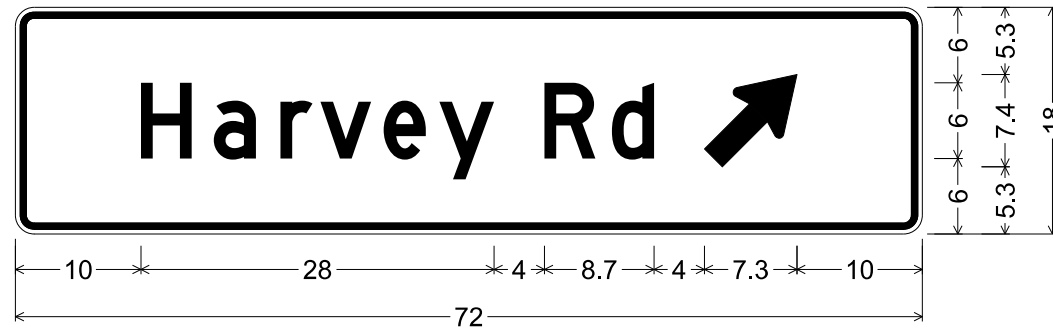


USER NAME = arodriguez	DESIGNED - A.RODRIGUEZ	REVISED -
PLOT SCALE = 39.99992000' / in.	DRAWN - A.RODRIGUEZ	REVISED -
PLOT DATE = 10/26/2022	CHECKED - A.GIBSON	REVISED -
	DATE - 10/28/2022	REVISED -

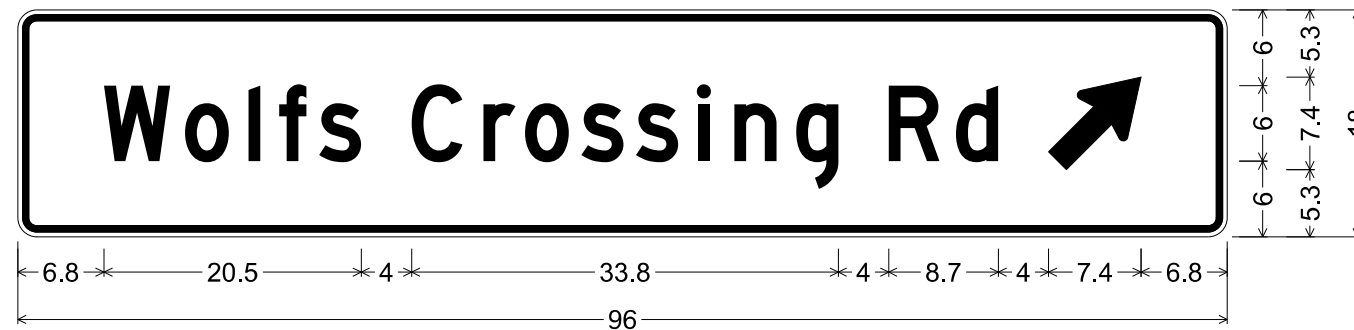


HARVEY RD PAVEMENT MARKING & SIGNING PLAN			
STA 83+00 TO STA 89+00			
SCALE: 1"=20'	SHEET 12 OF 19 SHEETS	STA. 83+00	TO STA. 89+00

F.A.U. RTE.	SECTION	COUNTY	TOTAL SHEETS	SHEET NO.
1577	20-00052-01-PV	KENDALL	364	204
CONTRACT NO. 87783				
		ILLINOIS	FED. AID PROJECT	



D1-1d;
 1.5" Radius, 0.5" Border, 0.4" Indent, White on, Green;
 "Harvey", D; "Rd", D; Standard Arrow Custom 9.4" X 5.4" 45';



D1-1d;
 1.5" Radius, 0.5" Border, 0.4" Indent, White on, Green;
 "Wolfs", D; "Crossing", D; "Rd", D; Standard Arrow Custom 9.4" X 5.4" 45';

MODEL: D:\37783-Sign-Shop-PMK-01
 FILE NAME: p:\proj\benesch\submittal\benesch\wood\Documents\105052\105052-01\Eng_Docs_Phase_II\Print_mks_sign\105052-01\Eng_Docs_Phase_II\Print_mks_sign\Signage-Detail-01.dgn



USER NAME = arodriguez	DESIGNED - A.RODRIGUEZ	REVISED -
	DRAWN - A.RODRIGUEZ	REVISED -
PLOT SCALE = 39.999920' / in.	CHECKED - A.GIBSON	REVISED -
PLOT DATE = 10/26/2022	DATE - 10/28/2022	REVISED -

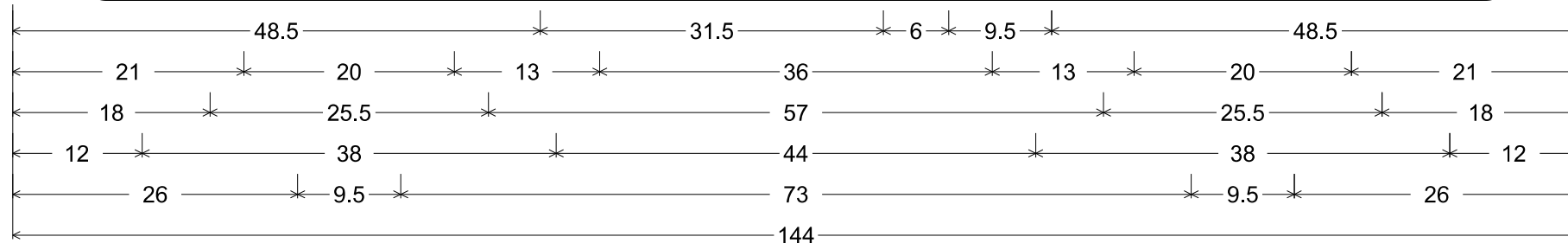
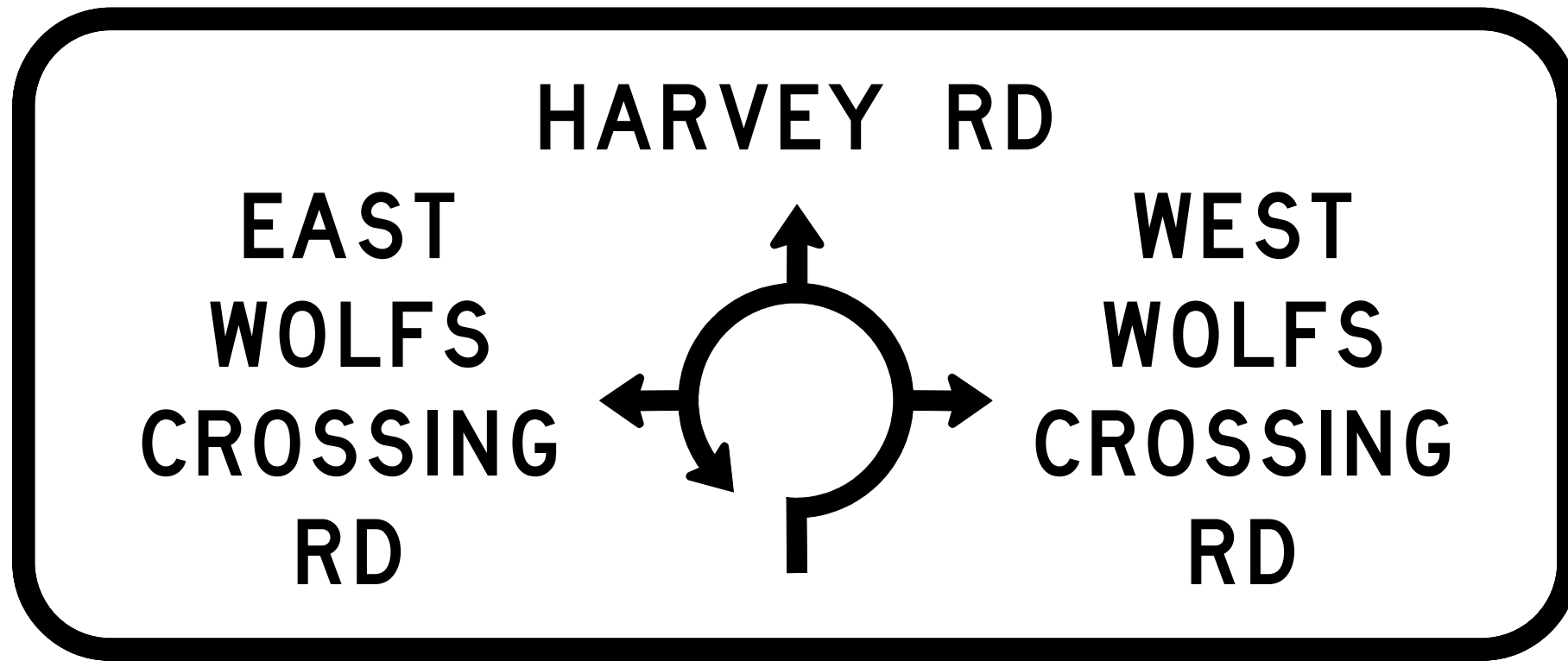


Village of Oswego, IL
 100 Parkers Mill
 Oswego, Illinois 60543
 630-554-3618

SIGNING DETAILS

SCALE: N/A SHEET 13 OF 19 SHEETS STA. TO STA.

F.A.U. RTE.	SECTION	COUNTY	TOTAL SHEETS	SHEET NO.
1577	20-00052-01-PV	KENDALL	364	205
CONTRACT NO. 87783				
		ILLINOIS	FED. AID PROJECT	



D1-5;
 9.0" Radius, 2.0" Border, White on, Green;
 "HARVEY RD", D; "EAST", D; "WOLFS", D; "CROSSING", D; "RD", D; "WEST", D; "WOLFS", D; "CROSSING", D; "RD", D;

MODEL: D:\37793-Sign-Shop-PMK\01
 FILE NAME: p:\proj\benesch\submittal\com\benesch\wood\Documents\10585\01\Eng_Docs_Phase_II\Print_mks_sign\037793-Sign-Shop-Details-03.dgn



USER NAME = arodriguez	DESIGNED - A.RODRIGUEZ	REVISED -
	DRAWN - A.RODRIGUEZ	REVISED -
PLOT SCALE = 39.99992000 ' / in.	CHECKED - A.GIBSON	REVISED -
PLOT DATE = 10/26/2022	DATE - 10/28/2022	REVISED -


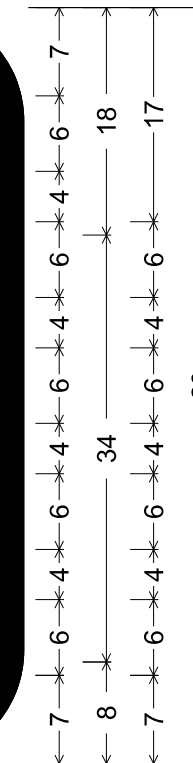
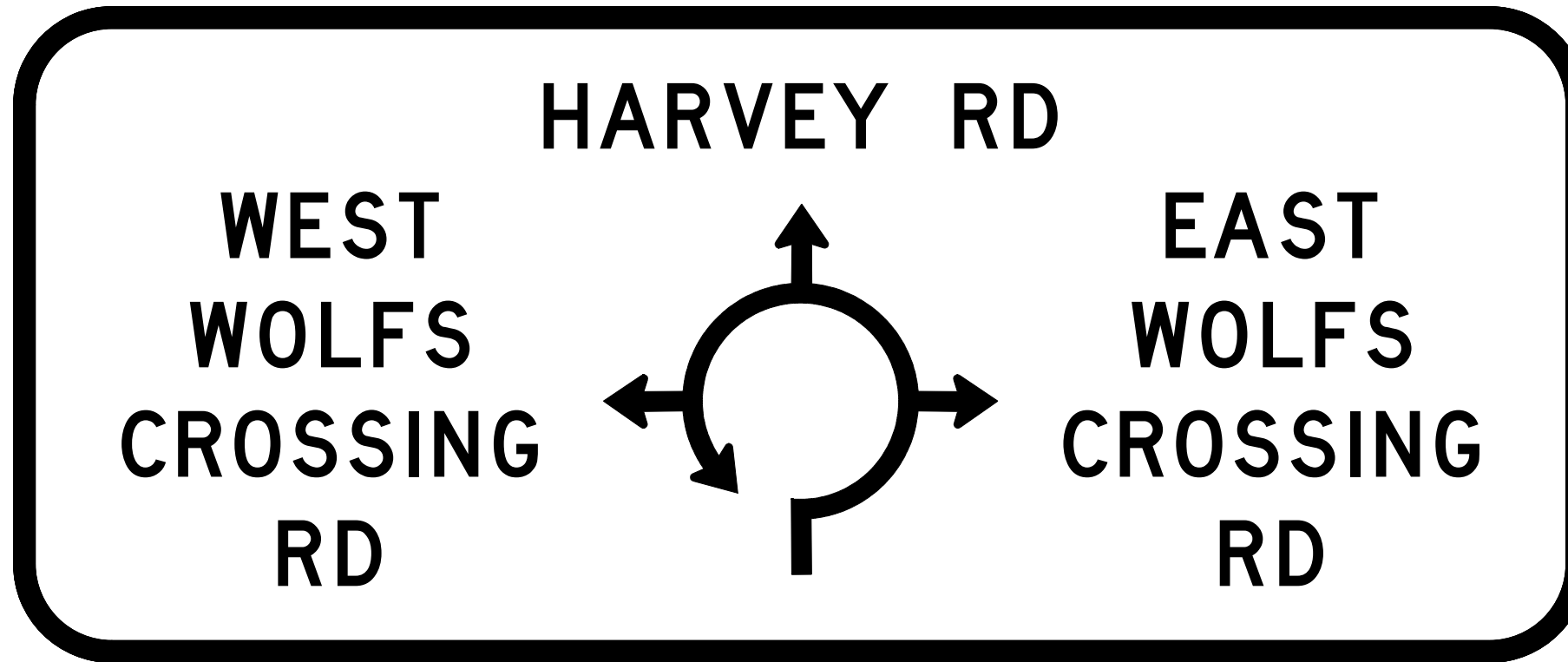


Village of Oswego, IL
 100 Parkers Mill
 Oswego, Illinois 60543
 630-554-3618

SIGNING DETAILS

SCALE: N/A SHEET 14 OF 19 SHEETS STA. TO STA.

F.A.U. RTE.	SECTION	COUNTY	TOTAL SHEETS	SHEET NO.
1577	20-00052-01-PV	KENDALL	364	206
CONTRACT NO. 87783				
ILLINOIS FED. AID PROJECT				



D1-5;
 9.0" Radius, 2.0" Border, White on, Green;
 "HARVEY RD", D; "WEST", D; "WOLFS", D; "CROSSING", D; "RD", D; "EAST", D; "WOLFS", D; "CROSSING", D; "RD", D;

MODEL: D:\317793-Submittal\Drawings\10585-01\Eng_Docs_Phase_II\Print_mks_sign\10585-01\Eng_Docs_Phase_II\Print_mks_sign\Signage-Details-04.dgn
 FILE NAME: p:\b\benesch\submittal\com\benesch\wood\Documents\10585-01\Eng_Docs_Phase_II\Print_mks_sign\10585-01\Eng_Docs_Phase_II\Print_mks_sign\Signage-Details-04.dgn



USER NAME	= arodriguez
PLOT SCALE	= 39.99992000 ' / in.
PLOT DATE	= 10/26/2022

DESIGNED	- A.RODRIGUEZ	REVISED	-
DRAWN	- A.RODRIGUEZ	REVISED	-
CHECKED	- A.GIBSON	REVISED	-
DATE	- 10/28/2022	REVISED	-

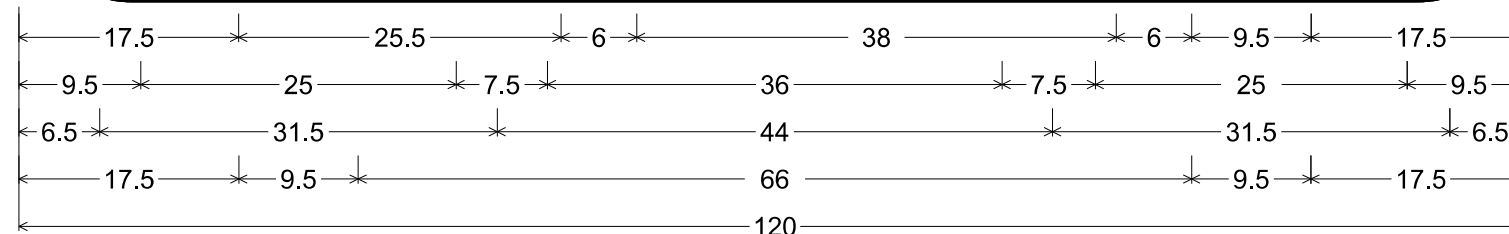
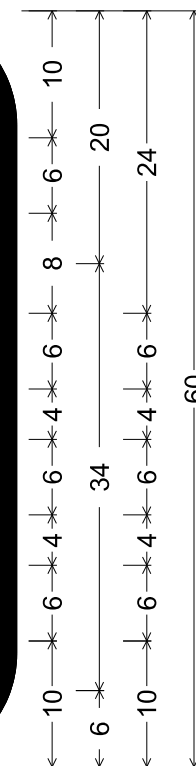
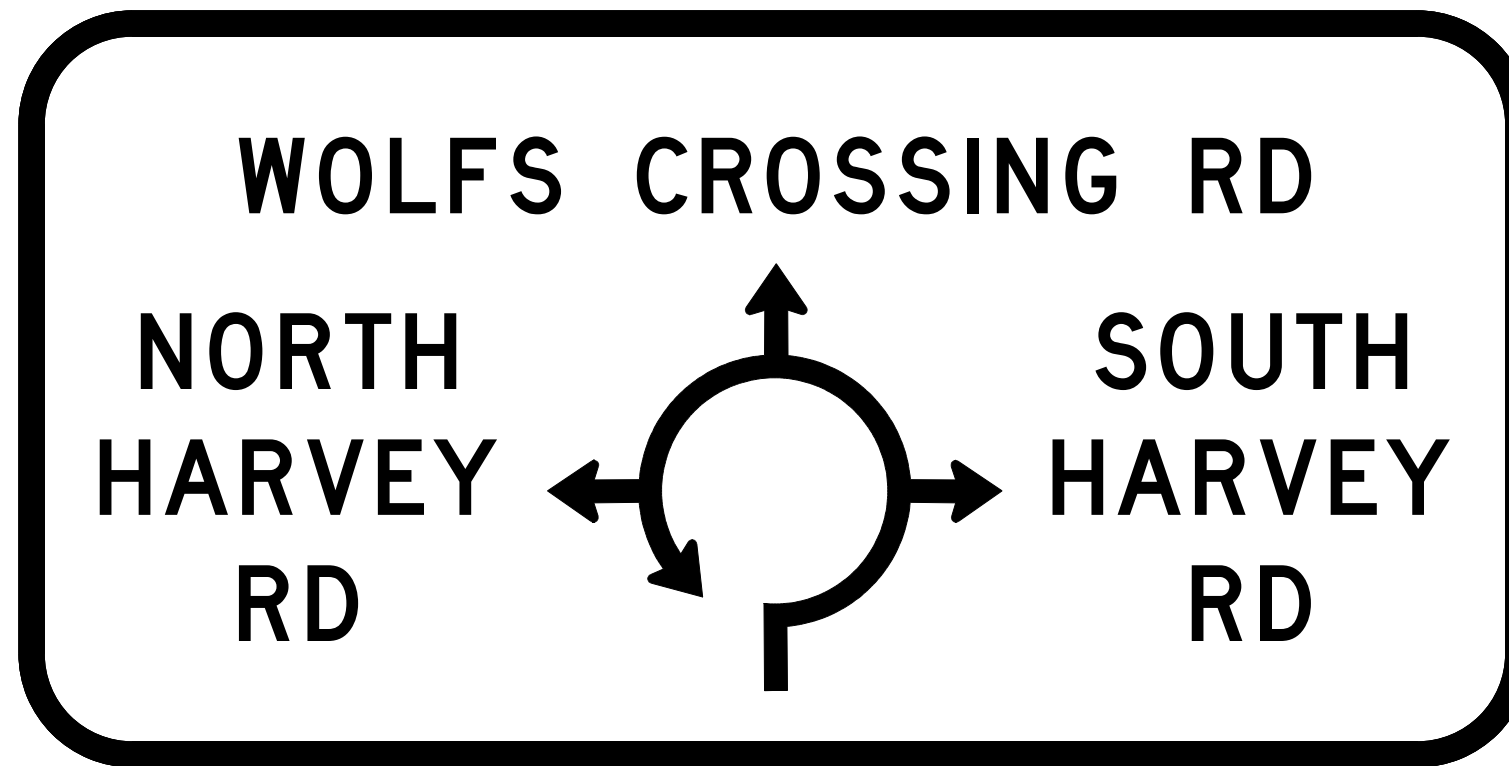


Village of Oswego, IL
 100 Parkers Mill
 Oswego, Illinois 60543
 630-554-3618

SIGNING DETAILS

SCALE: N/A SHEET 15 OF 19 SHEETS STA. TO STA.

F.A.U. RTE.	SECTION	COUNTY	TOTAL SHEETS	SHEET NO.
1577	20-00052-01-PV	KENDALL	364	207
CONTRACT NO. 87783				
		ILLINOIS	FED. AID PROJECT	



D1-5;
 9.0" Radius, 2.0" Border, White on, Green;
 "WOLFS CROSSING RD", D; "NORTH", D; "HARVEY", D; "RD", D; "SOUTH", D; "HARVEY", D; "RD", D;

MODEL: D:\37703-Sub-14-R-PMK-01
 FILE NAME: p:\proj\benesch\submittal\combenesch\wood\Documents\10585-01\Eng_Docs_Phase_II\Print_mks_sign\037703-Sub-14-R-PMK-01-05.dgn



USER NAME	= arodriguez
PLOT SCALE	= 39.99992000 ' / in.
PLOT DATE	= 10/26/2022

DESIGNED	- A.RODRIGUEZ	REVISED	-
DRAWN	- A.RODRIGUEZ	REVISED	-
CHECKED	- A.GIBSON	REVISED	-
DATE	- 10/28/2022	REVISED	-

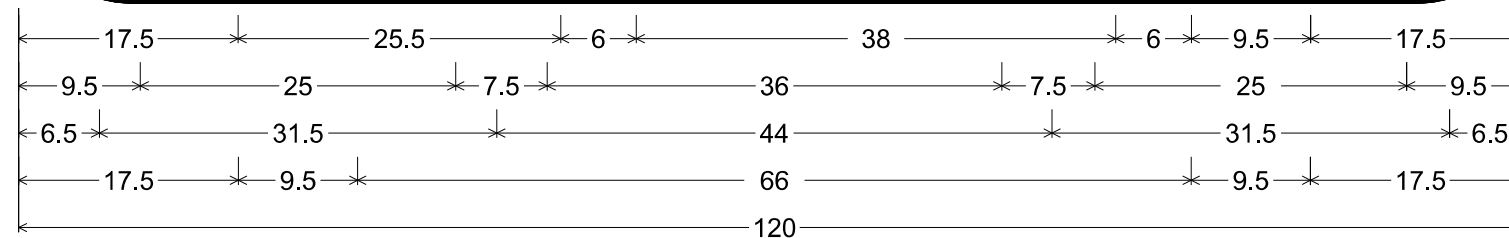
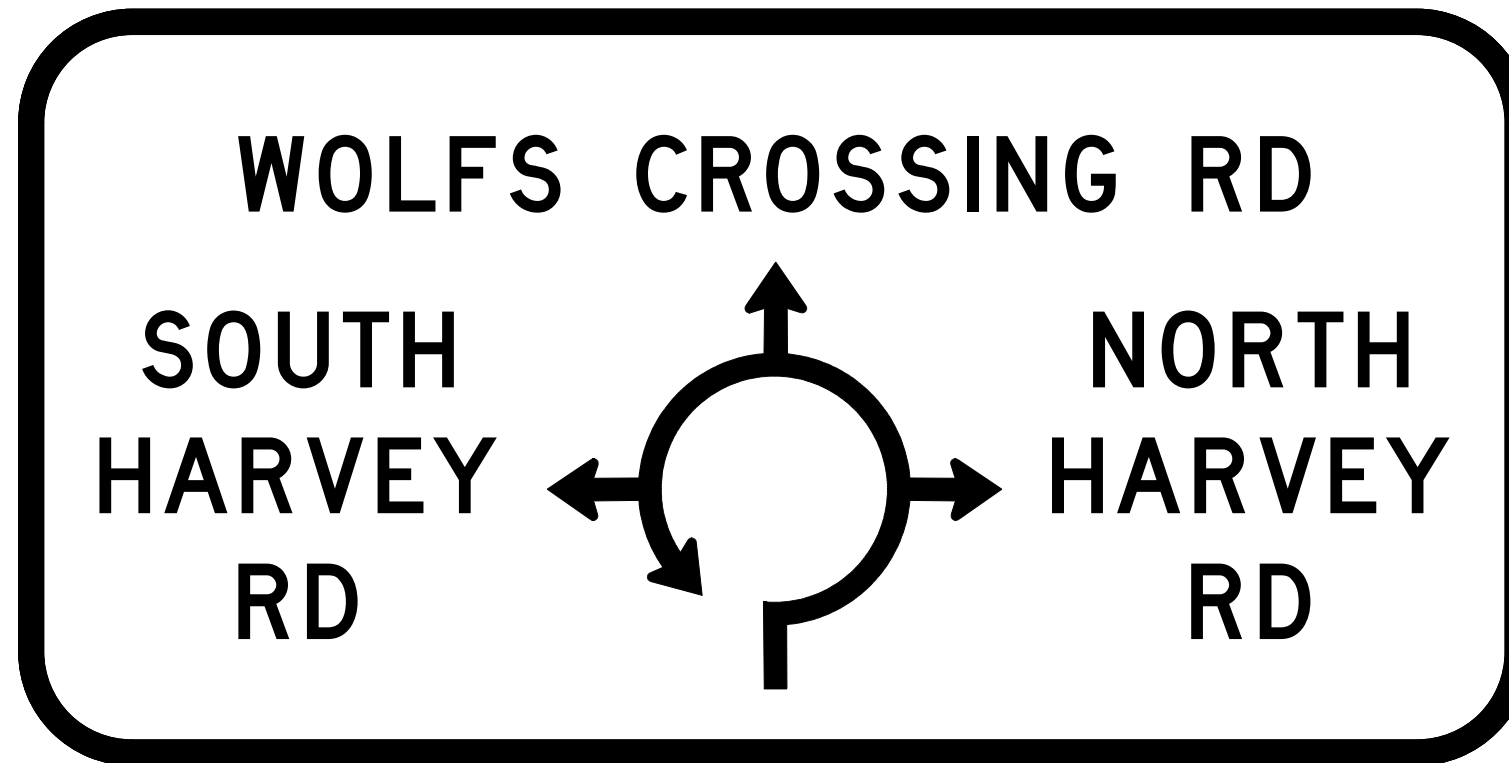


Village of Oswego, IL
 100 Parkers Mill
 Oswego, Illinois 60543
 630-554-3618

SIGNING DETAILS

SCALE: N/A SHEET 16 OF 19 SHEETS STA. TO STA.

F.A.U. RTE.	SECTION	COUNTY	TOTAL SHEETS	SHEET NO.
1577	20-00052-01-PV	KENDALL	364	208
CONTRACT NO. 87783				
ILLINOIS FED. AID PROJECT				



D1-5;
 9.0" Radius, 2.0" Border, White on, Green;
 "WOLFS CROSSING RD", D; "SOUTH", D; "HARVEY", D; "RD", D; "NORTH", D; "HARVEY", D; "RD", D;

MODEL: D:\37703-Submittal\Drawings\10555-01\Eng_Docs_Phase_II\Print_mks_sign\037703-Submittal-06.dgn
 FILE NAME: p:\benesch\submittal\Drawings\10555-01\Eng_Docs_Phase_II\Print_mks_sign\037703-Submittal-06.dgn



USER NAME	= arodriguez
PLOT SCALE	= 39.99992000 ' / in.
PLOT DATE	= 10/26/2022

DESIGNED	- A.RODRIGUEZ	REVISED	-
DRAWN	- A.RODRIGUEZ	REVISED	-
CHECKED	- A.GIBSON	REVISED	-
DATE	- 10/28/2022	REVISED	-

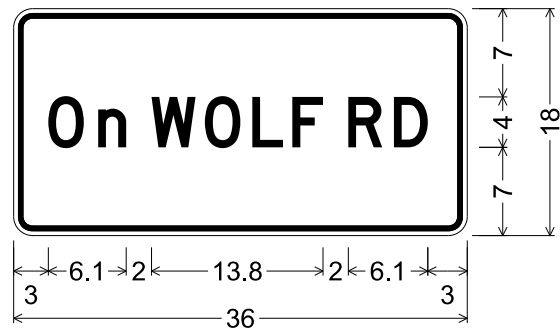


Village of Oswego, IL
 100 Parkers Mill
 Oswego, Illinois 60543
 630-554-3618

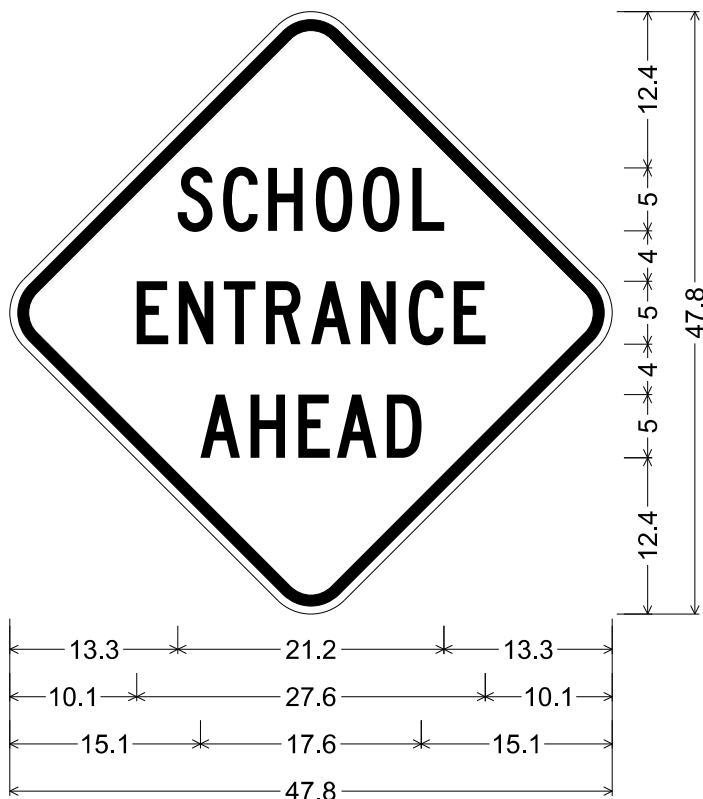
SIGNING DETAILS

SCALE: N/A SHEET 17 OF 19 SHEETS STA. TO STA.

F.A.U. RTE.	SECTION	COUNTY	TOTAL SHEETS	SHEET NO.
1577	20-00052-01-PV	KENDALL	364	209
CONTRACT NO. 87783				
		ILLINOIS	FED. AID PROJECT	



SPECIAL;
 1.5" Radius, 0.4" Border, 0.4" Indent, Black on, White;
 "On", D; "WOLF", D; "RD", D;



SPECIAL;
 36.0" across sides 3.8" Radius, 0.9" Border, 0.6" Indent, Black on, Fluorescent orange;
 "SCHOOL" White, C;
 "ENTRANCE" White, C; "AHEAD" White, C;



SPECIAL;
 2.3" Radius, 0.9" Border, 0.6" Indent, Black on, White;
 "TRUCK", D;
 "WEIGHT LIMIT", D; "OVER", D;
 "20,000 LBS", D; "GVWR", D;
 "PROHIBITED", D;
 "STRICTLY", D;
 "ENFORCED", D;

MODEL: D:\317793-SH-14R-PMK-01
 FILE NAME: p:\proj\benesch\submittal\combenesch\wood\Documents\105009\105009-01\Eng_Docs_Phase_II\Print_mks_sign\105009-01\Eng_Docs_Phase_II\Print_mks_sign\105009-01.dgn



USER NAME = arodriguez	DESIGNED - A.RODRIGUEZ	REVISED -
PLOT SCALE = 39.999920' / in.	DRAWN - A.RODRIGUEZ	REVISED -
PLOT DATE = 10/26/2022	CHECKED - A.GIBSON	REVISED -
	DATE - 10/28/2022	REVISED -

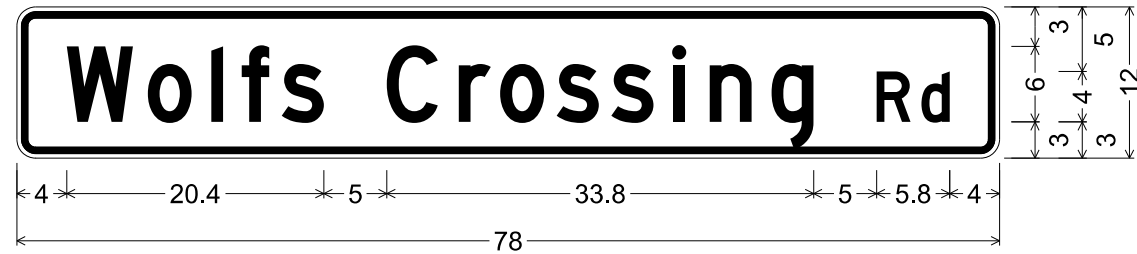


Village of Oswego, IL
 100 Parkers Mill
 Oswego, Illinois 60543
 630-554-3618

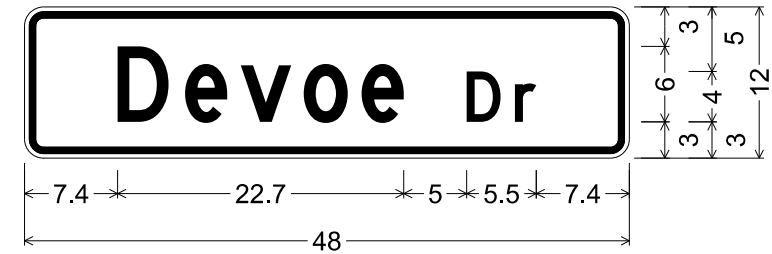
SIGNING DETAILS

SCALE: N/A SHEET 18 OF 19 SHEETS STA. TO STA.

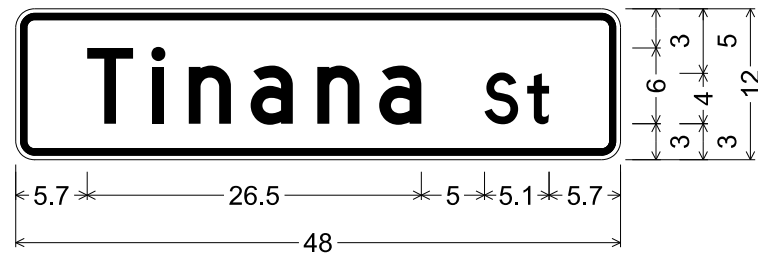
F.A.U. RTE.	SECTION	COUNTY	TOTAL SHEETS	SHEET NO.
1577	20-00052-01-PV	KENDALL	364	210
CONTRACT NO. 87783				
		ILLINOIS	FED. AID PROJECT	



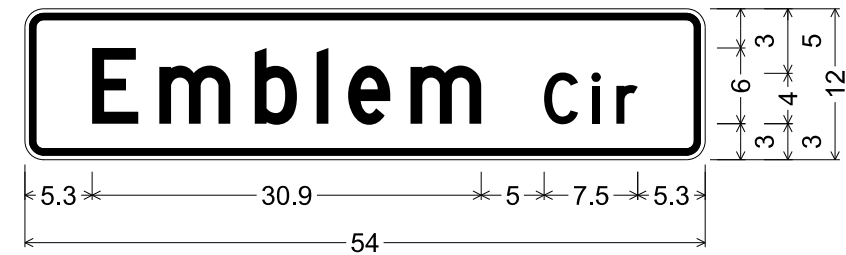
D3-1;
 1.5" Radius, 0.5" Border, 0.4" Indent, White on, Green;
 "Wolfs", D; "Crossing", D; "Rd", D;



D3-1;
 1.5" Radius, 0.5" Border, 0.4" Indent, White on, Green;
 "Devoe", D; "Dr", D;



D3-1;
 1.5" Radius, 0.5" Border, 0.4" Indent, White on, Green;
 "Tinana", D; "St", D;



D3-1;
 1.5" Radius, 0.5" Border, 0.4" Indent, White on, Green;
 "Emblem", D; "Cir", D;

MODEL: D387783-Std-HR-PMK-01
 FILE NAME: p:\proj\benesch\submittal\benesch\wood\Documents\105052\105052-01\Eng_Docs_Phase_II\Print\mkc_sign\105052-01\Eng_Docs_Phase_II\Signage-Detail-1.dgn



USER NAME	= arodriguez
PLOT SCALE	= 39.999920' / in.
PLOT DATE	= 10/27/2022

DESIGNED	- A.RODRIGUEZ	REVISED	-
DRAWN	- A.RODRIGUEZ	REVISED	-
CHECKED	- A.GIBSON	REVISED	-
DATE	- 10/28/2022	REVISED	-



Village of Oswego, IL
 100 Parkers Mill
 Oswego, Illinois 60543
 630-554-3618

SIGNING DETAILS

SCALE: N/A SHEET 19 OF 19 SHEETS STA. TO STA.

F.A.U. RTE.	SECTION	COUNTY	TOTAL SHEETS	SHEET NO.
1577	20-00052-01-PV	KENDALL	364	211
CONTRACT NO. 87783				
		ILLINOIS	FED. AID PROJECT	

PLANT SCHEDULE

TREES	CODE	QTY	BOTANICAL / COMMON NAME	ROOT	CAL.	REMARKS	SIZE	PAY ITEM	ABBREVIATION
	AX	21	Amelanchier x grandiflora / Apple Serviceberry	B & B	1.5" per stem	Full Canopy, Multi-Stem (3-5)	6'	B2000566	T-AMELAN CAN SF 6'
	NS	27	Nyssa sylvatica / Black Gum	B & B	2" Cal	MATCHED, STRAIGHT	8-10' HT.	A2005516	T-NYSSA SYLVAT 2
	UP2	6	Ulmus parvifolia 'Frontier' / Frontier Chinese Elm	B&B or Cont.	2.5"	Full, Matched, Straight	10-12' HT.	A2008630	T-ULMUS PARV FR 2-1/2
SHRUBS	CODE	QTY	BOTANICAL / COMMON NAME	CONT	REMARKS	HEIGHT	SPREAD	PAY ITEM	ABBREVIATION
	AA	8	Aronia arbutifolia Brilliantissima / Brilliant Red Chokeberry	CONT.	4" O.C.	2'	18-24"	C2CO0424	S-ARONIA ARB BRIL 2'C
	AT	36	Asclepias tuberosa / Butterfly Milkweed	1 gal	2" O.C.	2'-3'		K0013020	P PL PRAIRIE TY GAL P
	IW	2	Ilex verticillata / Winterberry	CONT.	Full Specimen	36" min	24" min.	C2C03916	S-ILEX VERT CW 3'C
	PA2	70	Perovskia abrotanoides / Russian Sage	5 gal	3" O.C.	24" min.	18-24"	K0012995	P PL ORNAMENT T 5G P
	SA	19	Sedum x 'Autumn Joy' / Autumn Joy Sedum	1 gal	2" O.C.	8-12" ht.	12-15"	K0012990	P PL ORNAMENT T GAL P
ORNAMENTAL GRASSES	CODE	QTY	BOTANICAL / COMMON NAME	CONT	REMARKS	HEIGHT	SPREAD	PAY ITEM	ABBREVIATION
	CL	155	Chasmanthium latifolium / Northern Sea Oats	1 gal	18" O.C.	2'-3'		K0013020	P PL PRAIRIE TY GAL P
	PV2	30	Panicum virgatum / Switch Grass	5 gal	4" O.C.	3'-6'		K0012995	P PL ORNAMENT T 5G P
	SL	109	Schizachyrium scoparium / Little Bluestem	1 gal	18" O.C.	2'-4'		K0013020	P PL PRAIRIE TY GAL P
GROUND COVERS	CODE	QTY	BOTANICAL / COMMON NAME	CONT	REMARKS	SPACING	MISC	PAY ITEM	ABBREVIATION
	AU	1,632	Arctostaphylos uva-ursi / Bearberry	1 gal	6-12" HT.	24" O.C.		K0012990	P PL ORNAMNT T GAL P
	AS3	5,052	Armeria maritima 'Splendens' / Splendens Sea Thrift	1 gal	6-12" HT.	12" OC		K0012990	P PL ORNAMNT T GAL P
	EC	1,247	Euonymus fortunei 'Coloratus' / Purple-leaf Wintercreeper	1 qt	Full Specimen	24" O.C.		E20110Q1	V-EUONY FORT RAD 4P
	JH2	1,533	Juniperus horizontalis 'Blue Chip' / Blue Chip Juniper	B& B	15" WIDTH	36" O.C.		D2000815	E-JUIP HOR BC 15
	LC	299	Liriope spicata / Creeping Lilyturf	4"pot	12" HT.	24" O.C.		K0012975	P PL ORNAMENT T 4"P
	NF	1,029	Nepeta x faassenii / Catmint	1 gal	6-12" HT.	18" O.C.		K0012990	P PL ORNAMNT T GAL P
	PS2	1,147	Phlox subulata / Creeping Phlox	1 qt	6" HT.	24" O.C.		K0012980	P PL ORNAMENT T QRT P
	RG	373	Rhus aromatica 'Gro-Low' / Gro-Low Fragrant Sumac	1 gal	18" HT.	48" O.C.		K0012990	P PL ORNAMNT T GAL P
	TS	4,128	Thymus serpyllum / Creeping Thyme	1 qt	6" HT.	12" OC		K0012980	P PL ORNAMENT T QRT P
SEEDING	CODE	QTY	BOTANICAL / COMMON NAME	CONT	REMARKS	SPACING	MISC	PAY ITEM	ABBREVIATION
	TD2	538,659 sf	CLASS 1A SALT TOLERANT LAWN MIXTURE 7	seed				25000110	SEEDING CL 1A
	TP	51,586 sf	CLASS 6A SALT TOLERANT CONSERVATION MIXTURE	seed				25000340	SEEDING CL 6A

PLANT MATERIAL

- MINIMUM TREE SIZE AT PLANTING IS 2" CALIPER AND 8' TALL FOR SINGLE-STEM TREES. ALL MULTI-STEM PLANTS MUST BE TREE FORM, MAXIMUM 3 TO 5 TRUNKS, AND MINIMUM 10' TALL.
- ALL NEW TREES MUST HAVE STRAIGHT TRUNKS WITH STRONG CENTRAL LEADERS INTACT TO THE TOP OF THE CROWN UNLESS MULTI-STEM TREES ARE SPECIFIED. ALL TREES SHALL BE TYPICAL OF THEIR SPECIES AND VARIETY, HAVE NORMAL GROWTH HABITS, HAVE WELL-DEVELOPED BRANCHES, BE VIGOROUS AND HAVE FIBROUS ROOT SYSTEMS. TREES WITH CO-DOMINANT BRANCHING WILL NOT BE ACCEPTED. TREES THAT HAVE BEEN SHEARED, TOPPED OR CUT BACK TO MULTIPLY THE BRANCHING STRUCTURE WILL NOT BE ACCEPTED. TREES SHALL BE FREE OF ABRASIONS, DAMAGE, DISEASE, PESTS AND CRACKS. ALL PRUNING CUTS GREATER THAN 1/2" DIAMETER SHALL HAVE CALLUS TISSUE FORMED PRIOR TO PLANTING. NO PRUNING CUT ON THE TRUNK SHALL BE MORE THAN ONE-HALF THE DIAMETER OF THE CENTRAL LEADER AT THE HEIGHT WHERE THE CUT WAS MADE. ROOT FLARES SHALL BE LOCATED AT GRADE. TREES WITH MORE THAN 2" OF SOIL COVERING THE ROOT BALL/FLARE FROM WILL NOT BE ACCEPTED.
- SIZE OF PLANTS, SPREAD OF ROOTS AND SIZE OF BALLS SHALL BE IN ACCORDANCE WITH ANSI Z60.1 (LATEST EDITION) AS PUBLISHED BY THE AMERICAN NURSERY & LANDSCAPE ASSOCIATION.
- ALL TREES OF A PARTICULAR SPECIES AND VARIETY SHALL BE UNIFORM IN SIZE AND CONFIGURATION.

PLANTING REQUIREMENTS

- PLASTIC HOSE PARTS WILL NOT BE ACCEPTED FOR TREE STAKING. SEE DETAILS AND SPECIFICATIONS FOR APPROVED STAKING METHOD/MATERIALS.
- ALL STRAPPING, AND TOP 1/2 OF WIRE BASKET AND BURLAP MUST BE CUT AWAY AND REMOVED FROM ROOT BALL WHEN PLANTING.
- FOR NEW PLANTING AREAS, REMOVE ALL PAVEMENT, GRAVEL SUB-BASE AND CONSTRUCTION DEBRIS; REMOVE COMPACTED SOIL AND ADD 24" NEW TOPSOIL, OR TILL AND AMEND THE TOP 24" OF EXISTING SOIL TO MEET TOPSOIL/ PLANTING MIX STANDARDS FOR TREES.
- ALL SAUCERS SHALL BE SOAKED WITH WATER AND MULCHED

- IMMEDIATELY FOLLOWING PLANTING. THE TOP OF ALL ROOT BALLS FOR SHRUBS & GROUNDCOVERS SHALL BEAR THE SAME RELATIONSHIP TO FINISHED GRADE, AS BORN TO PREVIOUS GROWING CONDITIONS.
- ALL ROOT BALLS REMOVED FROM CONTAINERS SHALL BE SCARIFIED PRIOR TO BACKFILLING.
- MULCH A MINIMUM 4 FOOT AREA AROUND EACH TREE AND - MULCH A CONTINUOUS AREA AROUND ALL SHRUB BEDS, AS INDICATED ON THE PLAN. MULCH SHALL BE 3-4" THICK. MULCH AROUND TREES SHALL BE TAPERED TOWARD TRUNK SO THAT NO MORE THAN 2" IS PLACED AT TREE TRUNK AS SHOWN ON DETAIL. SEE SPECIFICATIONS FOR TYPE.

UTILITY ISSUES

- LARGE MATURING TREES MAY NOT BE PLANTED WITHIN 25' OF OVERHEAD POWER DISTRIBUTION OR TRANSMISSION LINES. IF TREES CONFLICT WITH POWER LINES OR SIGNS, CALL LANDSCAPE ARCHITECT TO RESOLVE BEFORE PLANTING.
- CONTRACTOR IS RESPONSIBLE FOR HAVING ALL UNDERGROUND UTILITIES LOCATED AND CLEARLY PAINTED WITHIN 10 DAYS OF ANY GROUND DISTURBING ACTIVITY. OWNER WILL NOT PAY FOR UTILITY REPAIRS DUE TO FAILURE TO MARK AND OBSERVE UTILITY LOCATIONS.
- ADJUST TREE PLANTING LOCATIONS TO AVOID UNDERGROUND UTILITIES- PLANT 15' FROM ALL UNDERGROUND UTILITIES (SEWER AND STORM DRAINAGE, GAS WATER, PHONE AND ELECTRICAL LINES).

GENERAL

- THE LANDSCAPE CONTRACTOR SHALL BE RESPONSIBLE FOR THE QUANTITY OF PLANTS SHOWN ON THE PLAN. ANY DISCREPANCIES BETWEEN QUANTITIES ON PLAN AND PLANT LIST SHALL BE BROUGHT TO THE ATTENTION OF THE LANDSCAPE ARCHITECT AND ANY FIELD ADJUSTMENTS OR QUANTITY ADJUSTMENTS MUST BE AUTHORIZED PRIOR TO PLANTING.
- ALL PLANTS SHALL BE GUARANTEED TO BE IN HEALTHY CONDITION FOR ONE (1) YEAR AFTER ACCEPTANCE BY OWNER OF ALL PLANT MATERIAL.
- ALL DISTURBED AREAS SHALL BE SEEDED AS SPECIFIED.
- SEE EROSION CONTROL/GRADING PLAN FOR ADDITIONAL TREE PRESERVATION NOTES.

MODEL, SHEET NAMES
FILE NAME: SFILES



USER NAME =	DESIGNED -	REVISED -
PLOT SCALE =	DRAWN -	REVISED -
PLOT DATE =	CHECKED -	REVISED -
	DATE - 07/08/2022	REVISED -



Village of Oswego, IL
100 Parkers Mill
Oswego, Illinois 60543
630-554-3618

LANDSCAPE NOTES, SCHEDULES & DETAILS

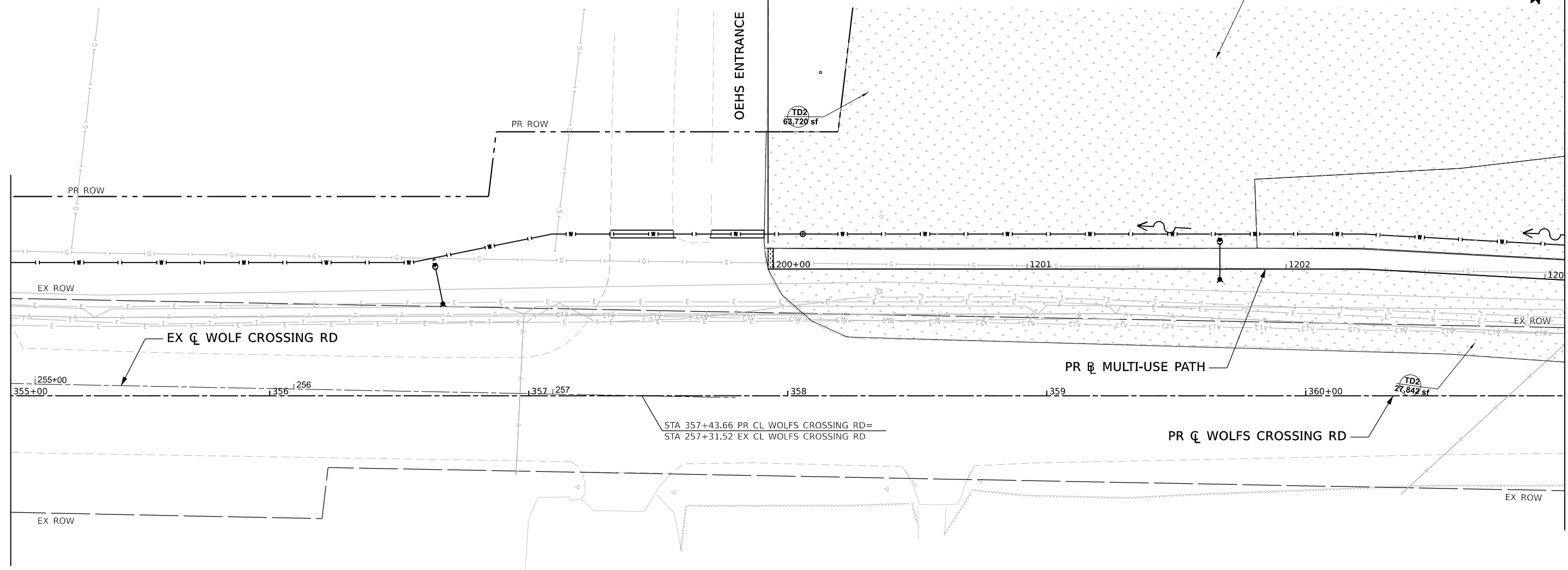
SCALE: 1" = 20' SHEET 1 OF 17 SHEETS STA. TO STA.

F.A.U. RTE.	SECTION	COUNTY	TOTAL SHEETS	SHEET NO.
1577	20-00052-01-PV	KENDALL	364	212
CONTRACT NO. 87783				
ILLINOIS FED. AID PROJECT				



BEGIN IMPROVEMENT
 POT STA 1200+00.00 PR BL MULTI-USE PATH =
 STA 357+92.38, 49.0' LT, PR CL WOLFS CROSSING RD

POND 4C-13
 SEE SHEET 202 FOR POND LANDSCAPE PLAN



MODEL: D:\37783-Site-Work\Plan-01_Sheet1.dgn
 FILE NAME: p:\37783-Site-Work\Plan-01_Sheet1.dgn
 USER: jmajewski
 DATE: 10/27/2022



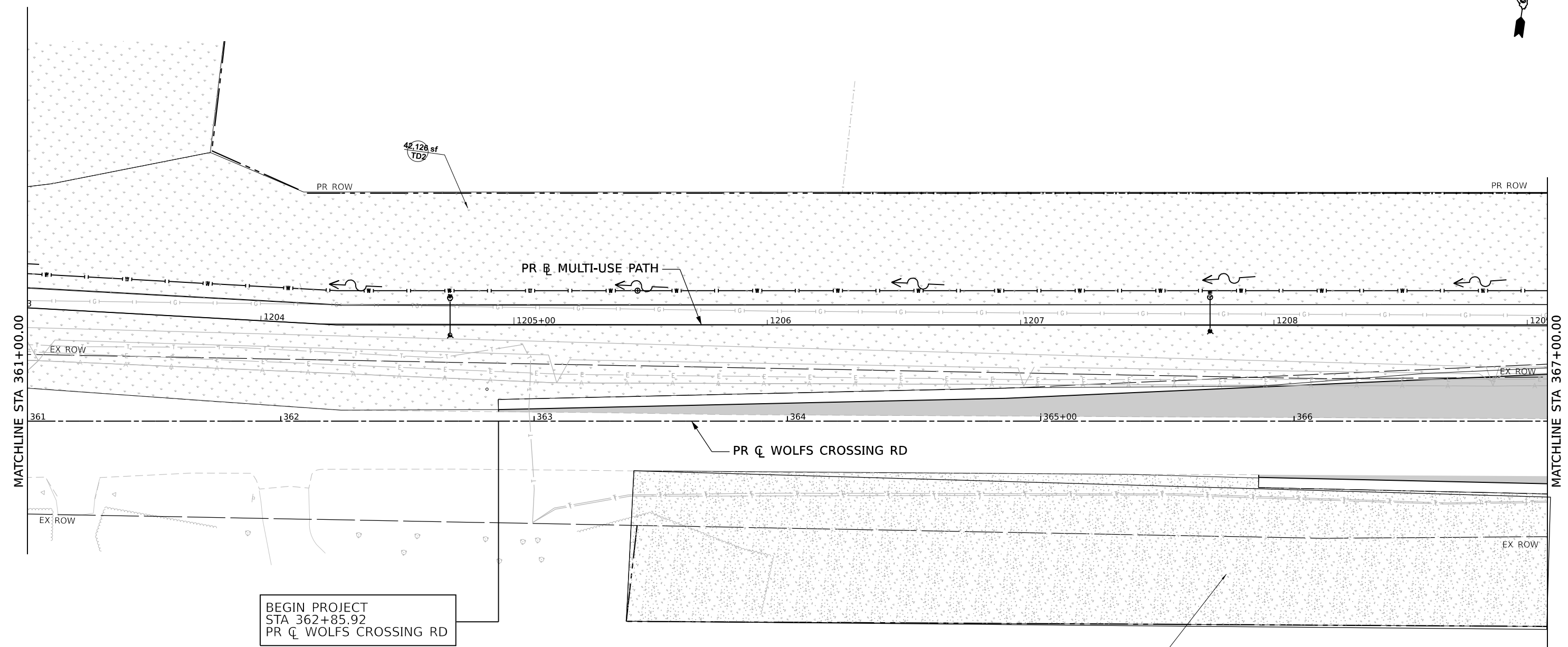
USER NAME = jmajewski	DESIGNED - K.RADOMSKI	REVISED -
PLOT SCALE = 480.00000000' / ft.	DRAWN - K.RADOMSKI	REVISED -
PLOT DATE = 10/27/2022	CHECKED - P.GORNT0	REVISED -
	DATE - 10/28/2022	REVISED -



Village of Oswego, IL
 100 Parkers Mill
 Oswego, Illinois 60543
 630-554-3618

WOLFS CROSSING RD LANDSCAPE PLAN	
STA 355+00 TO STA 361+00	
SCALE: 1"=20'	SHEET 2 OF 17 SHEETS
STA. 355+00	TO STA. 361+00

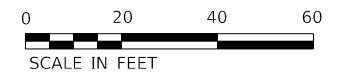
F.A.U. RTE.	SECTION	COUNTY	TOTAL SHEETS	SHEET NO.
1577	20-00052-01-PV	KENDALL	364	213
CONTRACT NO. 87783				
ILLINOIS FED. AID PROJECT				



MODEL: D:\37783-Site-Plan-02 (Sheet)
 FILE NAME: p:\37783-Site-Plan-02 (Sheet)\Landscape\Plans\37783-Site-Plan-02.dgn

BEGIN PROJECT
 STA 362+85.92
 PR C WOLFS CROSSING RD

TP
 47,065 sf



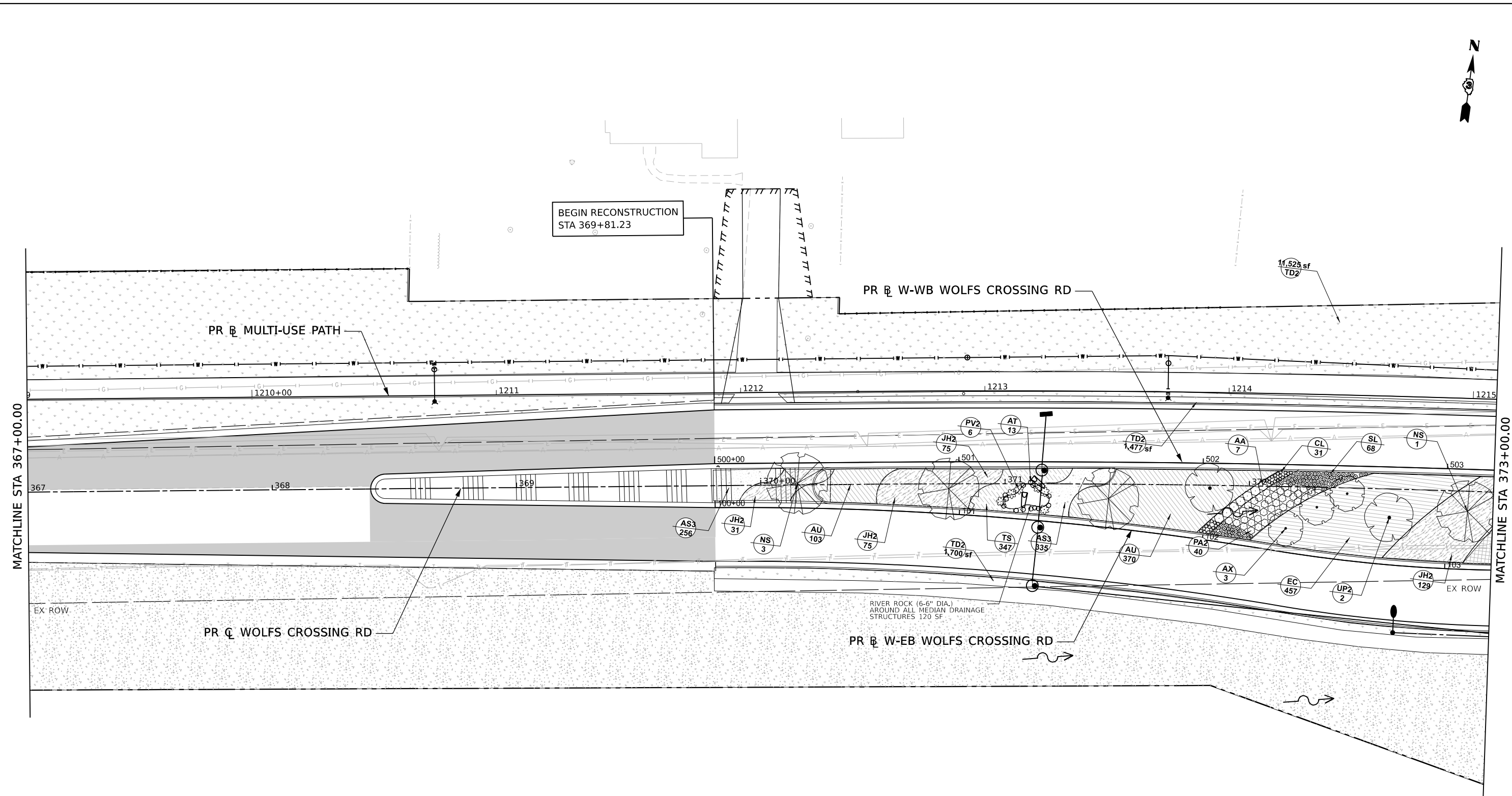
USER NAME = jmajewski	DESIGNED - K.RADOMSKI	REVISED -
PLOT SCALE = 480.00000000' / ft.	DRAWN - K.RADOMSKI	REVISED -
PLOT DATE = 10/27/2022	CHECKED - P.GORNT0	REVISED -
	DATE - 10/28/2022	REVISED -



Village of Oswego, IL
 100 Parkers Mill
 Oswego, Illinois 60543
 630-554-3618

WOLFS CROSSING RD LANDSCAPE PLAN	
STA 361+00 TO STA 367+00	
SCALE: 1"=20'	SHEET 3 OF 17 SHEETS STA. 361+00 TO STA. 367+00

F.A.U. RTE.	SECTION	COUNTY	TOTAL SHEETS	SHEET NO.
1577	20-00052-01-PV	KENDALL	364	214
CONTRACT NO. 87783				
ILLINOIS FED. AID PROJECT				



MODEL: D:\37783-Site-Plan-03 (Sheet)
 FILE NAME: p:\37783-Site-Plan-03 (Sheet)\Landscape\Plans\37783-Site-Plan-03.dgn



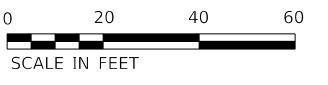
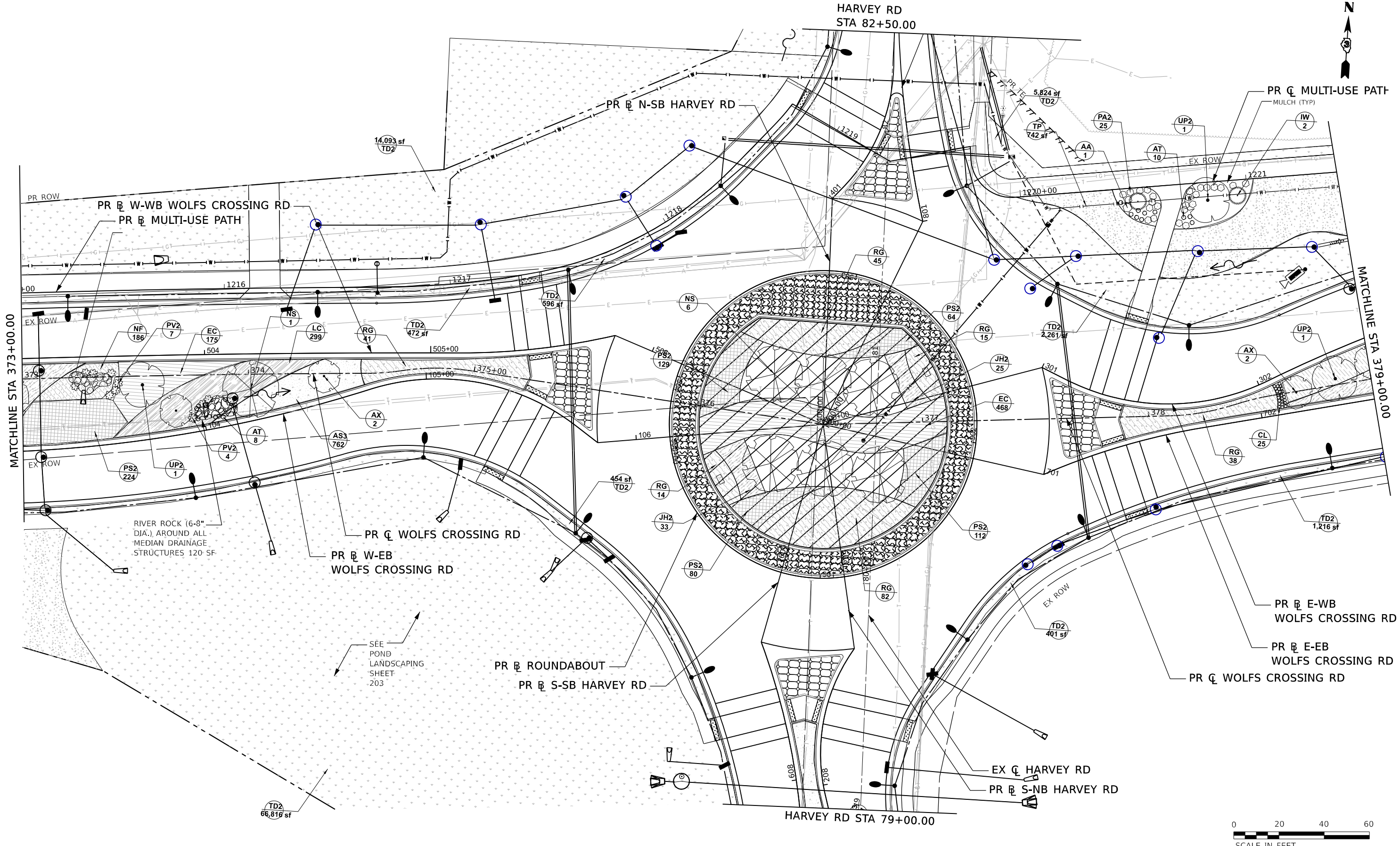
USER NAME = jmajewski	DESIGNED - K.RADOMSKI	REVISED -
DRAWN - K.RADOMSKI	REVISIONS -	
PLOT SCALE = 479,99904000' / 1 ft.	CHECKED - P.GORNTO	REVISED -
PLOT DATE = 10/27/2022	DATE - 10/28/2022	REVISED -



Village of Oswego, IL
 100 Parkers Mill
 Oswego, Illinois 60543
 630-554-3618

WOLFS CROSSING RD LANDSCAPE PLAN	
STA 367+00 TO STA 373+00	
SCALE: 1"=20'	SHEET 4 OF 17 SHEETS
STA. 367+00	TO STA. 373+00

F.A.U. RTE. 1577	SECTION 20-00052-01-PV	COUNTY KENDALL	TOTAL SHEETS 364	SHEET NO. 215
CONTRACT NO. 87783				
ILLINOIS FED. AID PROJECT				



MODEL: D:\37783-5-14\4\Plan-01 (Sheet)
FILE NAME: p:\2\Benech\p\2022\10585\01\Eng_Docs_Phase_III\Landscaping\Plans\37783-5-14\Plan-01.dgn



USER NAME = jmajewski
PLOT SCALE = 479,99904000 ' / ft.
PLOT DATE = 10/27/2022

DESIGNED - K.RADOMSKI
DRAWN - K.RADOMSKI
CHECKED - P.GORNT0
DATE - 10/28/2022

REVISED -
REVISED -
REVISED -
REVISED -

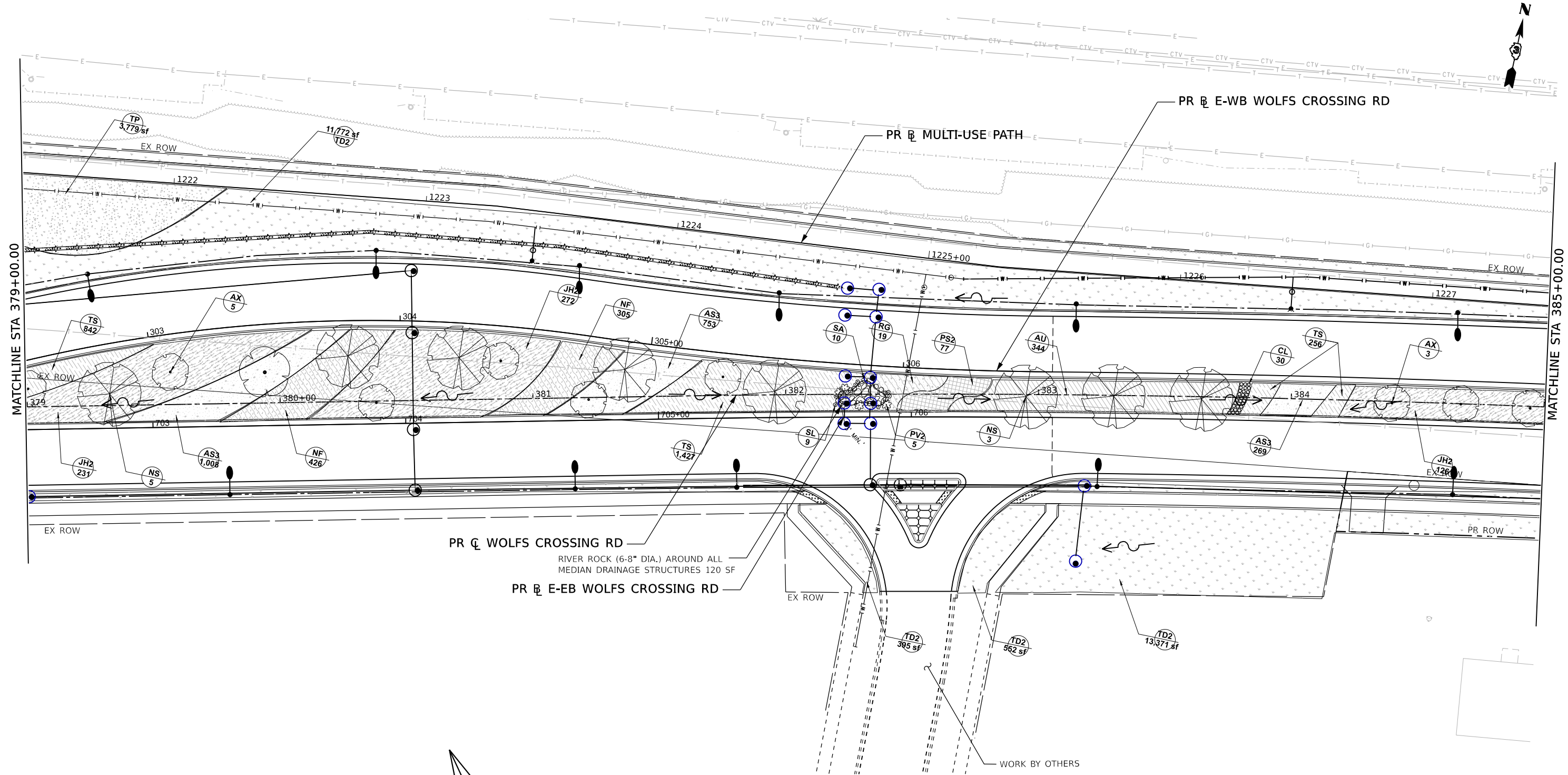


Village of Oswego, IL
100 Parkers Mill
Oswego, Illinois 60543
630-554-3618

WOLFS CROSSING RD LANDSCAPE PLAN STA 373+00 TO STA 379+00

SCALE: 1"=20' SHEET 5 OF 17 SHEETS STA. 373+00 TO STA. 379+00

F.A.U. RTE.	SECTION	COUNTY	TOTAL SHEETS	SHEET NO.
1577	20-00052-01-PV	KENDALL	364	216
CONTRACT NO. 87783				
ILLINOIS FED. AID PROJECT				



MODEL: D:\37783-Site-Plan-05 (Sheet)
 FILE NAME: p:\37783-Site-Plan-05 (Sheet)\37783-Site-Plan-05.dgn



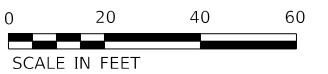
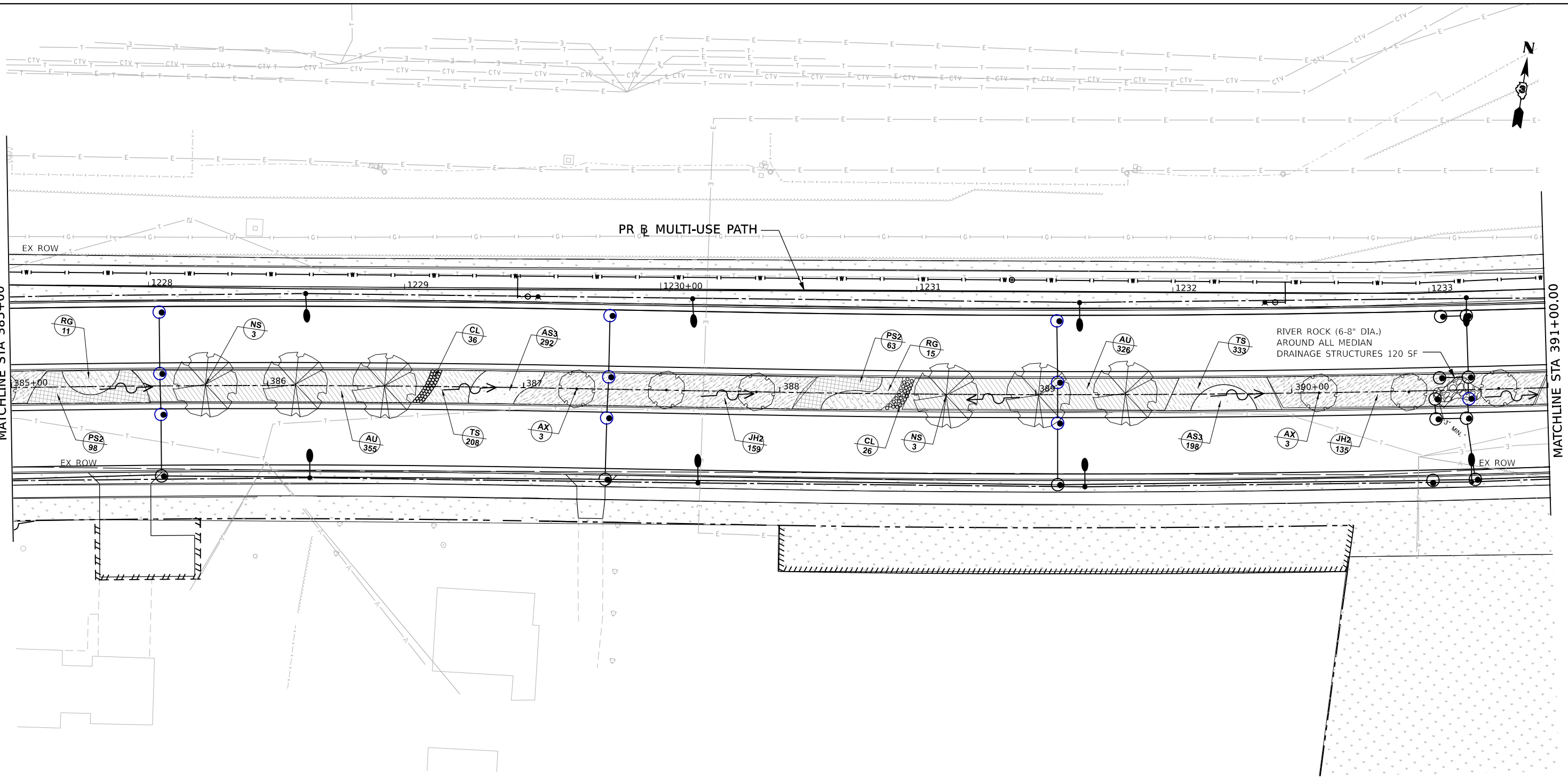
USER NAME = jmajewski	DESIGNED - K.RADOMSKI	REVISED -
PLOT SCALE = 479,99904000' / 1 ft.	DRAWN - K.RADOMSKI	REVISED -
PLOT DATE = 10/27/2022	CHECKED - P.GORNTO	REVISED -
	DATE - 10/28/2022	REVISED -



Village of Oswego, IL
 100 Parkers Mill
 Oswego, Illinois 60543
 630-554-3618

WOLFS CROSSING RD LANDSCAPE PLAN
STA 379+00 TO STA 385+00
 SCALE: 1"=20' SHEET 6 OF 17 SHEETS STA. 379+00 TO STA. 385+00

F.A.U. RTE.	SECTION	COUNTY	TOTAL SHEETS	SHEET NO.
1577	20-00052-01-PV	KENDALL	364	217
CONTRACT NO. 87783				
ILLINOIS FED. AID PROJECT				



MODEL: D:\317793-514-1\WCPlan-06 (Sheet)
 FILE NAME: p:\317793-514-1\WCPlan-06.dwg
 PROJECT: 317793-514-1\WCPlan-06.dwg
 USER: agibson



USER NAME	= agibson
PLOT SCALE	= 479.99904000' / ft.
PLOT DATE	= 7/8/2022

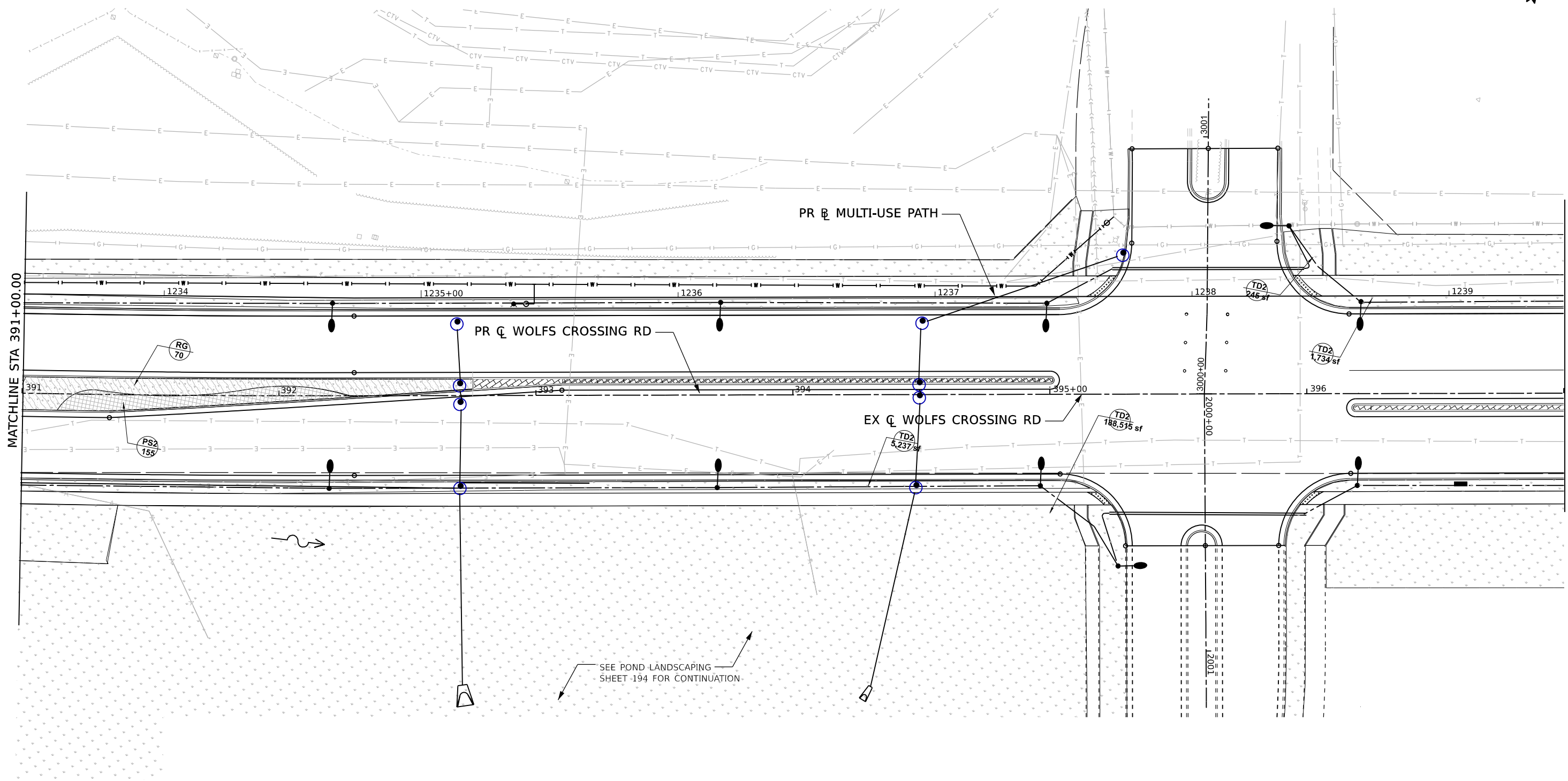
DESIGNED	- K.RADOMSKI	REVISED	-
DRAWN	- K.RADOMSKI	REVISED	-
CHECKED	- P.GORNTA	REVISED	-
DATE	- 07/08/2022	REVISED	-



WOLF'S CROSSING RD LANDSCAPE PLAN
STA 385+00 TO STA 391+00

SCALE: 1"=20' SHEET 7 OF 17 SHEETS STA. 385+00 TO STA. 391+00

F.A.U. RTE.	SECTION	COUNTY	TOTAL SHEETS	SHEET NO.
1577	20-00052-01-PV	KENDALL	364	218
CONTRACT NO. 87783				
ILLINOIS FED. AID PROJECT				



MODEL: D:\397783-Site-Plan-07 (Sheet)
 FILE NAME: p:\397783-Site-Plan-07 (Sheet)\Landscape\Plans\397783-Site-Plan-07.dgn



USER NAME	= agibson
PLOT SCALE	= 479,99904000' / ft.
PLOT DATE	= 7/8/2022

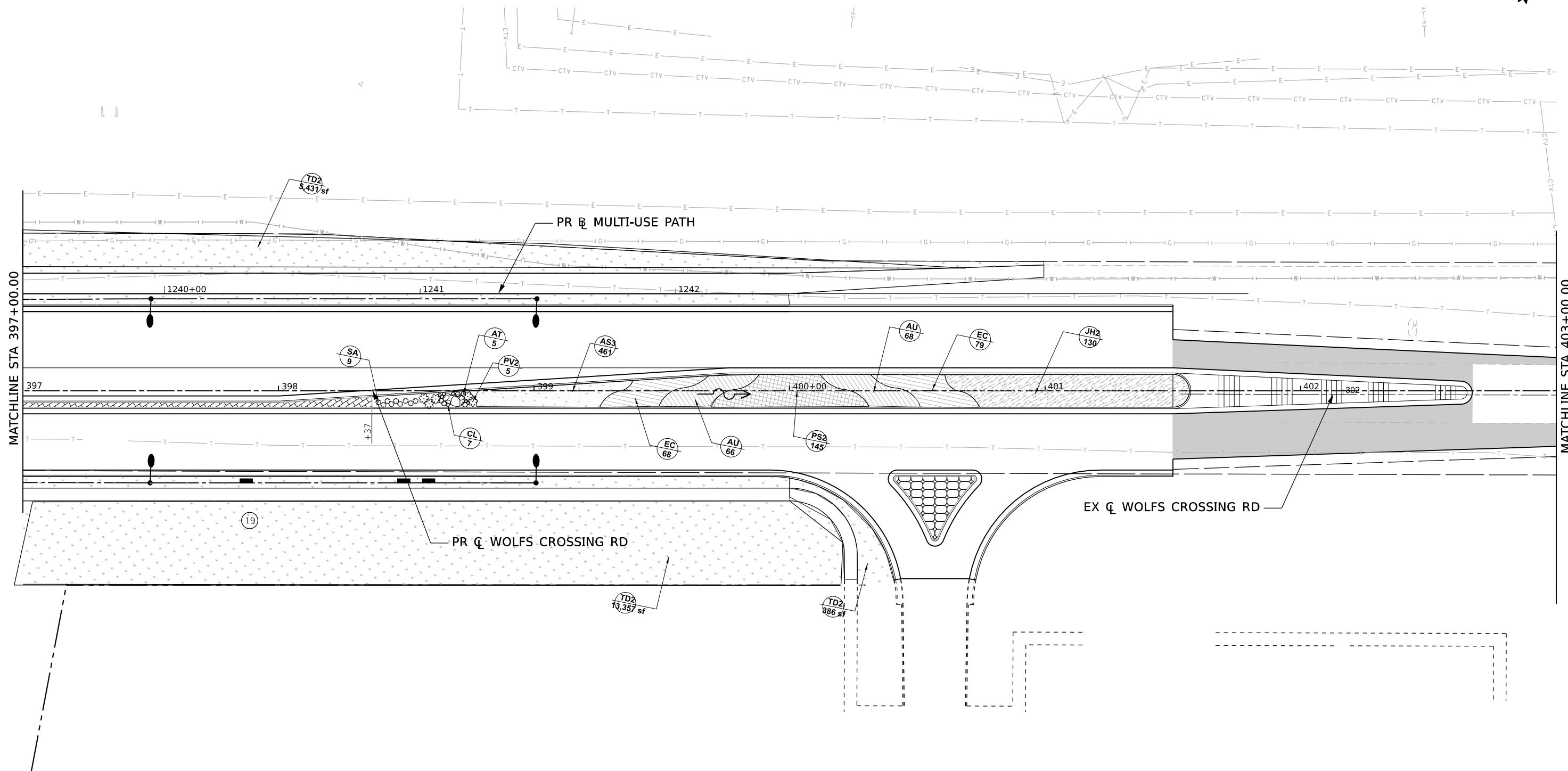
DESIGNED	- K.RADOMSKI	REVISED	-
DRAWN	- K.RADOMSKI	REVISED	-
CHECKED	- P.GORNTO	REVISED	-
DATE	- 07/08/2022	REVISED	-



Village of Oswego, IL
 100 Parkers Mill
 Oswego, Illinois 60543
 630-554-3618

WOLFS CROSSING RD LANDSCAPE PLAN	
STA 391+00 TO STA 397+00	
SCALE: 1"=20'	SHEET 8 OF 17 SHEETS
STA. 391+00	TO STA. 397+00

F.A.U. RTE.	SECTION	COUNTY	TOTAL SHEETS	SHEET NO.
1577	20-00052-01-PV	KENDALL	364	219
CONTRACT NO. 87783				
ILLINOIS FED. AID PROJECT				



MODEL: D:\397783-Site-Plan-08 (Sheet)
 FILE NAME: p:\397783-Site-Plan-08\397783-Site-Plan-08.dgn



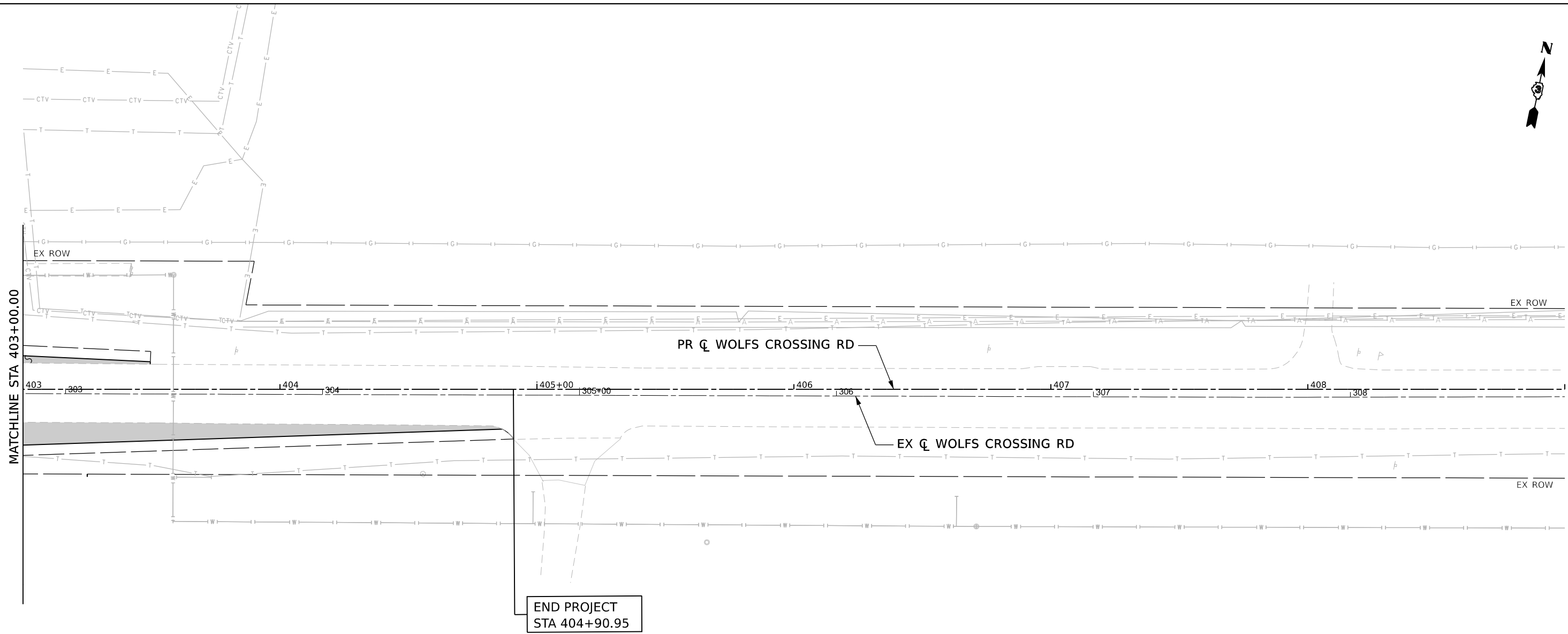
USER NAME = agibson	DESIGNED - K.RADOMSKI	REVISED -
PLOT SCALE = 479.99904000' / ft.	DRAWN - K.RADOMSKI	REVISED -
PLOT DATE = 7/8/2022	CHECKED - P.GORNTA	REVISED -
	DATE - 07/08/2022	REVISED -



Village of Oswego, IL
 100 Parkers Mill
 Oswego, Illinois 60543
 630-554-3618

WOLFS CROSSING RD LANDSCAPE PLAN	
STA 397+00 TO STA 403+00	
SCALE: 1"=20'	SHEET 9 OF 17 SHEETS STA. 397+00 TO STA. 403+00

F.A.U. RTE.	SECTION	COUNTY	TOTAL SHEETS	SHEET NO.
1577	20-00052-01-PV	KENDALL	364	220
CONTRACT NO. 87783				
ILLINOIS FED. AID PROJECT				



MODEL: D:\37783-Sht-WCPlan-00 (Sheet)
 FILE NAME: p:\37783-Sht-WCPlan-00\37783-Sht-WCPlan-00.dwg



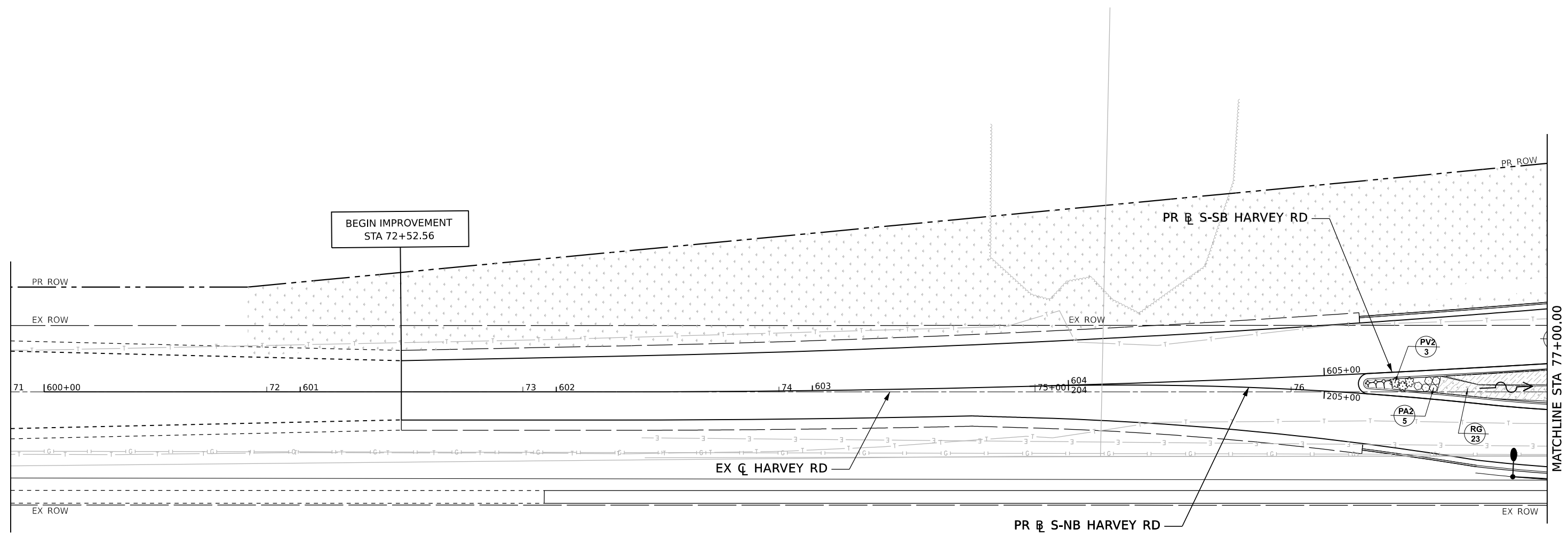
USER NAME = agibson	DESIGNED - K.RADOMSKI	REVISED -
PLOT SCALE = 479.99904000' / ft.	DRAWN - K.RADOMSKI	REVISED -
PLOT DATE = 7/8/2022	CHECKED - P.GORNTA	REVISED -
	DATE - 07/08/2022	REVISED -



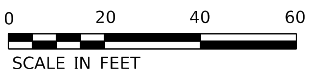
Village of Oswego, IL
 100 Parkers Mill
 Oswego, Illinois 60543
 630-554-3618

WOLFS CROSSING RD LANDSCAPE PLAN	
STA 403+00 TO STA 409+00	
SCALE: 1"=20'	SHEET 10 OF 17 SHEETS STA. 403+00 TO STA. 409+00

F.A.U. RTE.	SECTION	COUNTY	TOTAL SHEETS	SHEET NO.
1577	20-00052-01-PV	KENDALL	364	221
CONTRACT NO. 87783				
ILLINOIS FED. AID PROJECT				



MATCHLINE STA 77+00.00



MODEL: D:\387783-Site\Harvey-Rd\Plan-01 (Sheet1)
 FILE NAME: p:\2\benesch\p\2022\10585\01\Eng_Docs_Phase_III\Landscaping\Plans\387783-Site\Harvey-Rd\Plan-01.dgn



USER NAME = jimajewski	DESIGNED - K.RADOMSKI	REVISED -
	DRAWN - K.RADOMSKI	REVISED -
PLOT SCALE = 479.99904000' / ft.	CHECKED - P.GORNT0	REVISED -
PLOT DATE = 10/27/2022	DATE - 10/28/2022	REVISED -

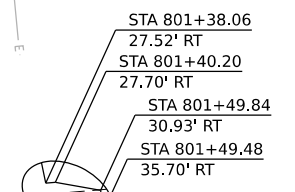
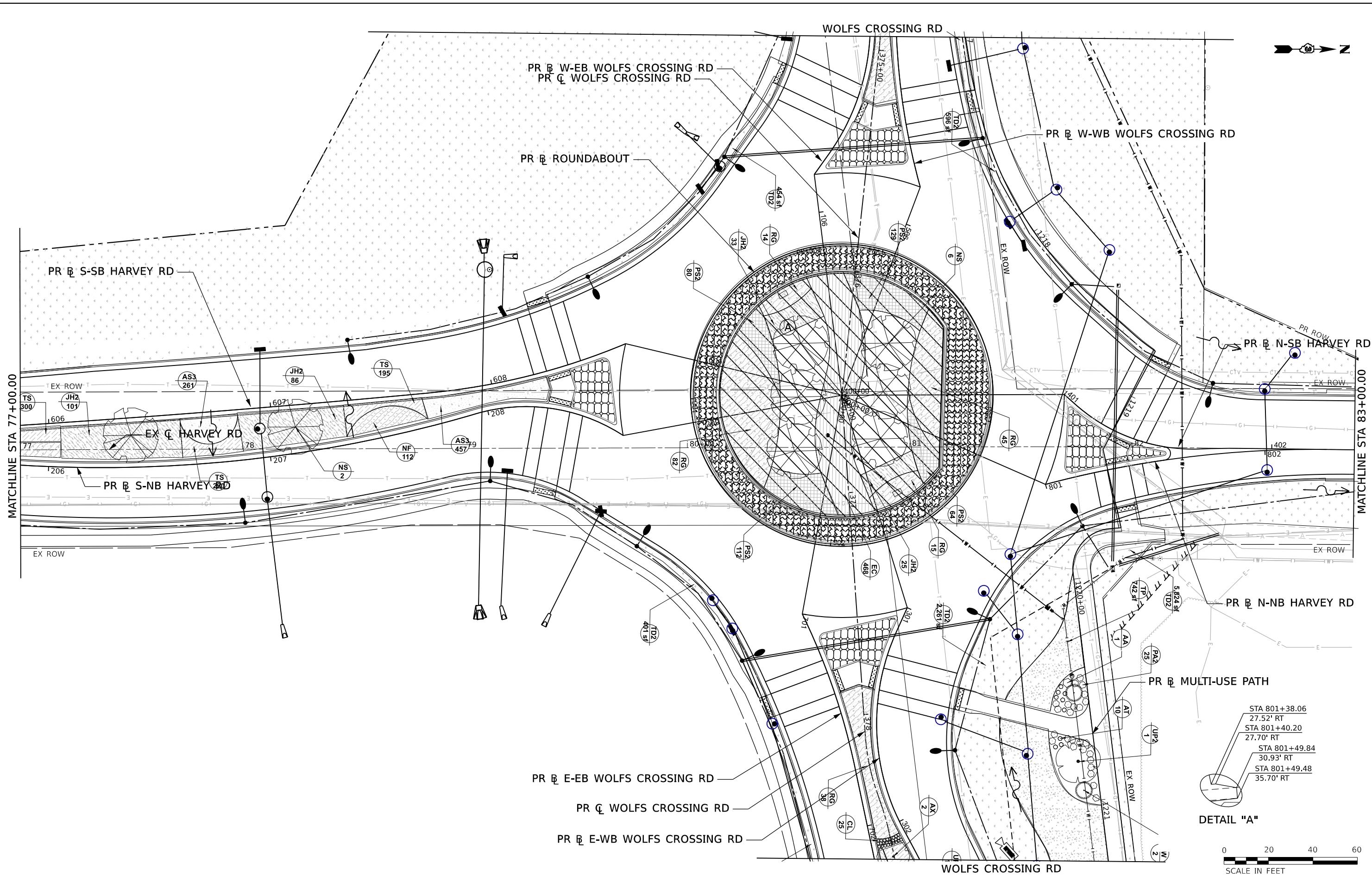


Village of Oswego, IL
 100 Parkers Mill
 Oswego, Illinois 60543
 630-554-3618

HARVEY RD LANDSCAPE PLAN			
STA 71+00 TO STA 77+00			
SCALE: 1"=20'	SHEET 11 OF 17 SHEETS	STA. 71+00	TO STA. 77+00

F.A.U. RTE.	SECTION	COUNTY	TOTAL SHEETS	SHEET NO.
1577	20-00052-01-PV	KENDALL	364	222
CONTRACT NO. 87783				
ILLINOIS FED. AID PROJECT				

MODEL: D:\37783-Harvey-Rd\Phase-02 (Sheet1)
 FILE NAME: _p2\Benech\Drawings\Phase-02\Harvey-Rd\Phase-02\Harvey-Rd-Landscape\Plans\050505-01\Exp_Dwg_Phase_III\Landscaping\Plans\050505-01\Exp_Dwg_Phase_III\Harvey-Rd-Landscape.dwg
 16



DETAIL "A"



USER NAME = jmajewski
 PLOT SCALE = 479.99904000' / ft.
 PLOT DATE = 10/27/2022

DESIGNED - K.RADOMSKI
 DRAWN - K.RADOMSKI
 CHECKED - P.GORNT0
 DATE - 10/28/2022

REVISED -
 REVISED -
 REVISED -
 REVISED -

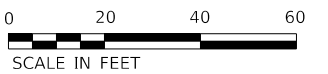
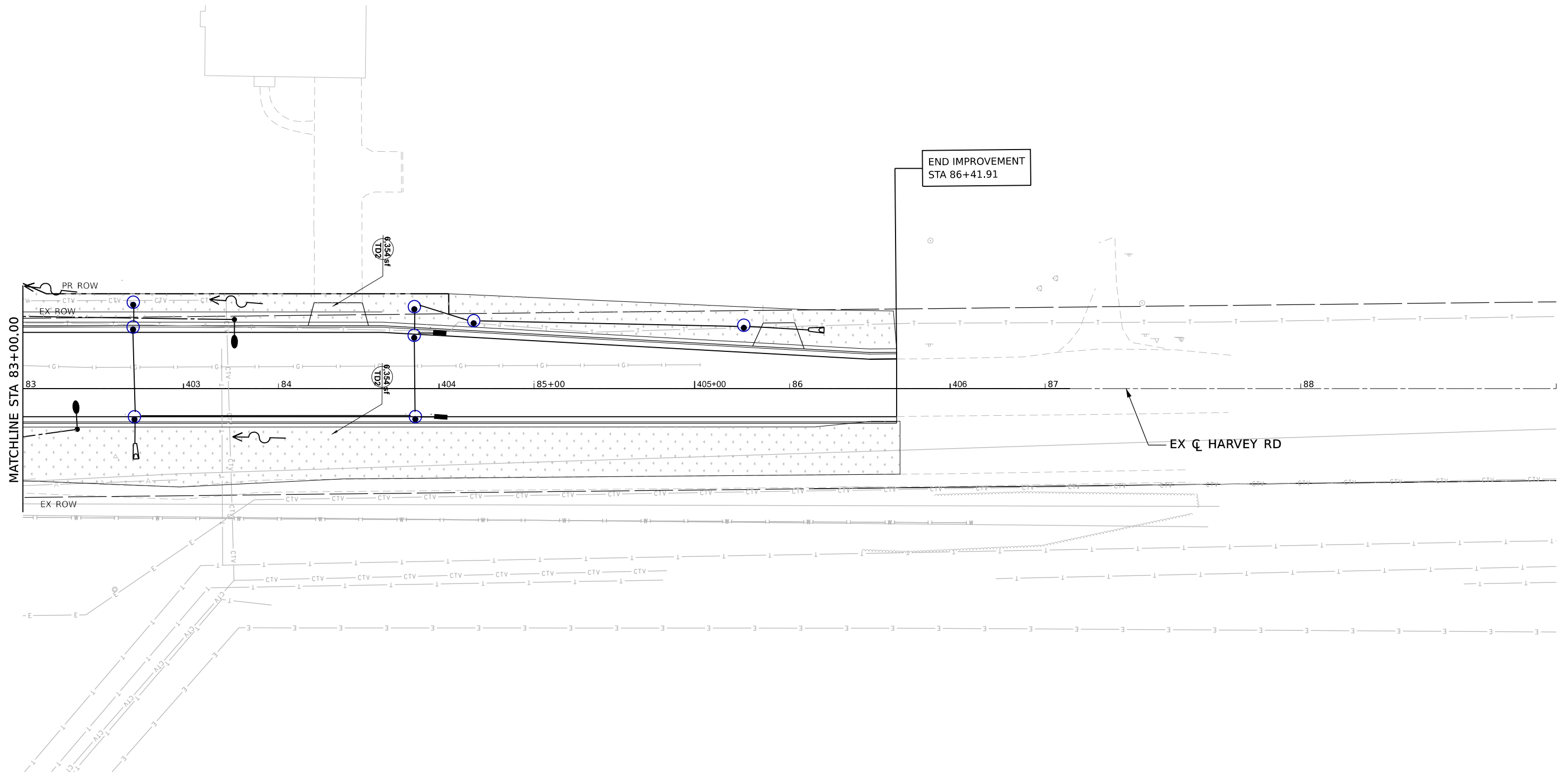


Village of Oswego, IL
 100 Parkers Mill
 Oswego, Illinois 60543
 630-554-3618

HARVEY RD LANDSCAPE PLAN
STA 77+00 TO STA 83+00

SCALE: 1"=20' SHEET 12 OF 17 SHEETS STA. 77+00 TO STA. 83+00

F.A.U. RTE.	SECTION	COUNTY	TOTAL SHEETS	SHEET NO.
1577	20-00052-01-PV	KENDALL	364	223
				CONTRACT NO. 87783
ILLINOIS FED. AID PROJECT				



MODEL: D:\37793-St-Harvey-Rd-03 (Sheet1)
 FILE NAME: p:\2\benesch\p\10585\01\Eng_Docs_Phase_III_Landscaping\Plans\037793-St-Harvey-Rd-03.dgn



USER NAME = jmajewski
 PLOT SCALE = 479.99904000' / ft.
 PLOT DATE = 10/27/2022

DESIGNED - K.RADOMSKI
 DRAWN - K.RADOMSKI
 CHECKED - P.GORNTA
 DATE - 10/28/2022

REVISED -
 REVISED -
 REVISED -
 REVISED -



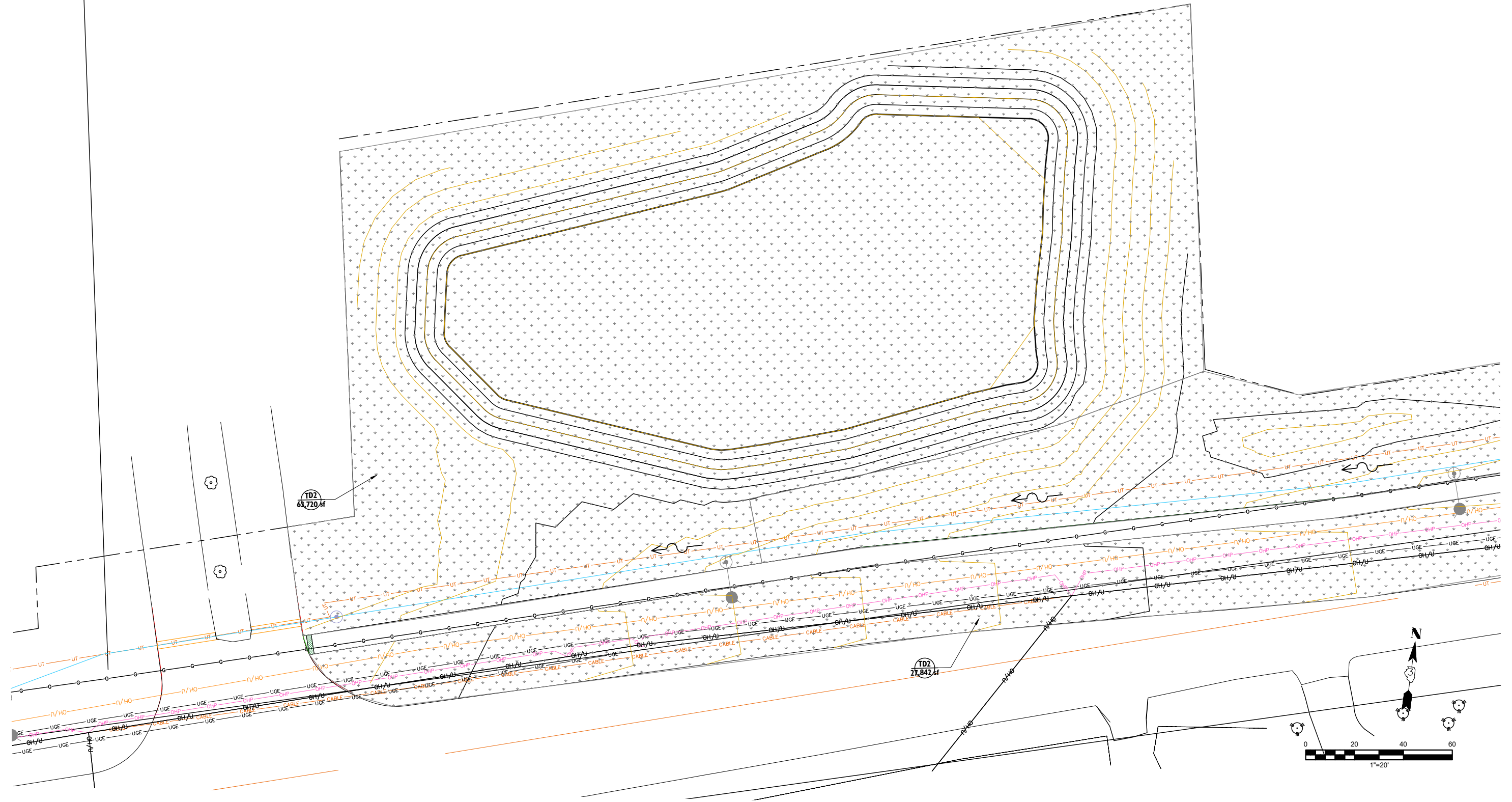
Village of Oswego, IL
 100 Parkers Mill
 Oswego, Illinois 60543
 630-554-3618

HARVEY RD LANDSCAPE PLAN
STA 83+00 TO STA 89+00

SCALE: 1"=20' SHEET 13 OF 17 SHEETS STA. 83+00 TO STA. 89+00

F.A.U. RTE.	SECTION	COUNTY	TOTAL SHEETS	SHEET NO.
1577	20-00052-01-PV	KENDALL	364	224
CONTRACT NO. 87783				
ILLINOIS FED. AID PROJECT				

MODEL: SIMOENAMES
FILE NAME: 311E15

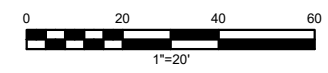
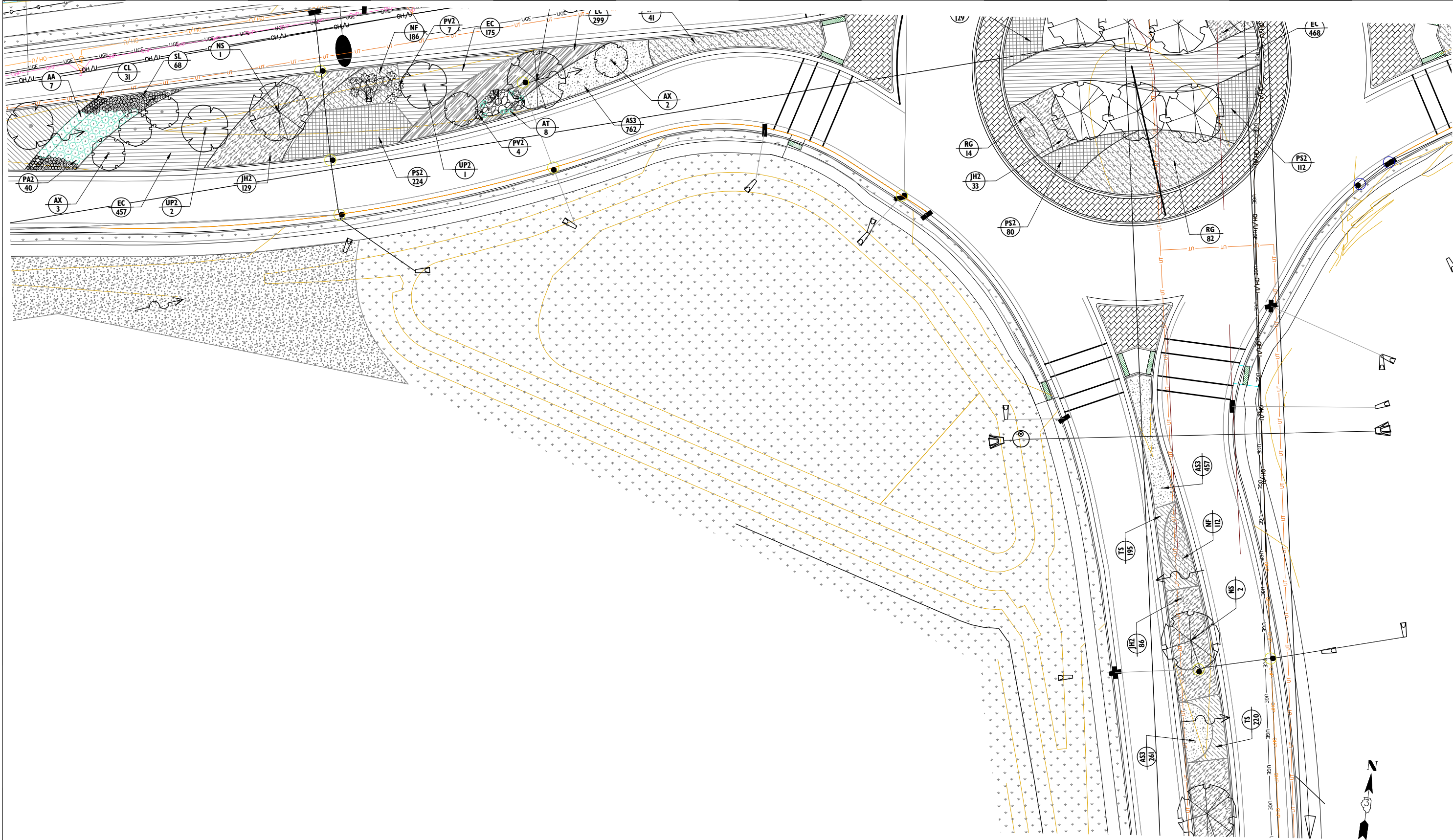


USER NAME =	DESIGNED -	REVISED -
PLOT SCALE =	DRAWN -	REVISED -
PLOT DATE =	CHECKED -	REVISED -
	DATE - 07/08/2022	REVISED -

Village of Oswego, IL
 100 Parkers Mill
 Oswego, Illinois 60543
 630-554-3618

LANDSCAPE PLAN	
SCALE: 1" = 20'	SHEET 15 OF 17 SHEETS STA. TO STA.

F.A.U. RTE.	SECTION	COUNTY	TOTAL SHEETS	SHEET NO.
1577	20-00052-01-PV	KENDALL	364	226
CONTRACT NO. 87783				
ILLINOIS FED. AID PROJECT				



MODEL: SMODELNAMIES
FILE NAME: SP1EELS

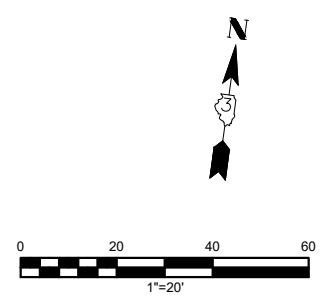
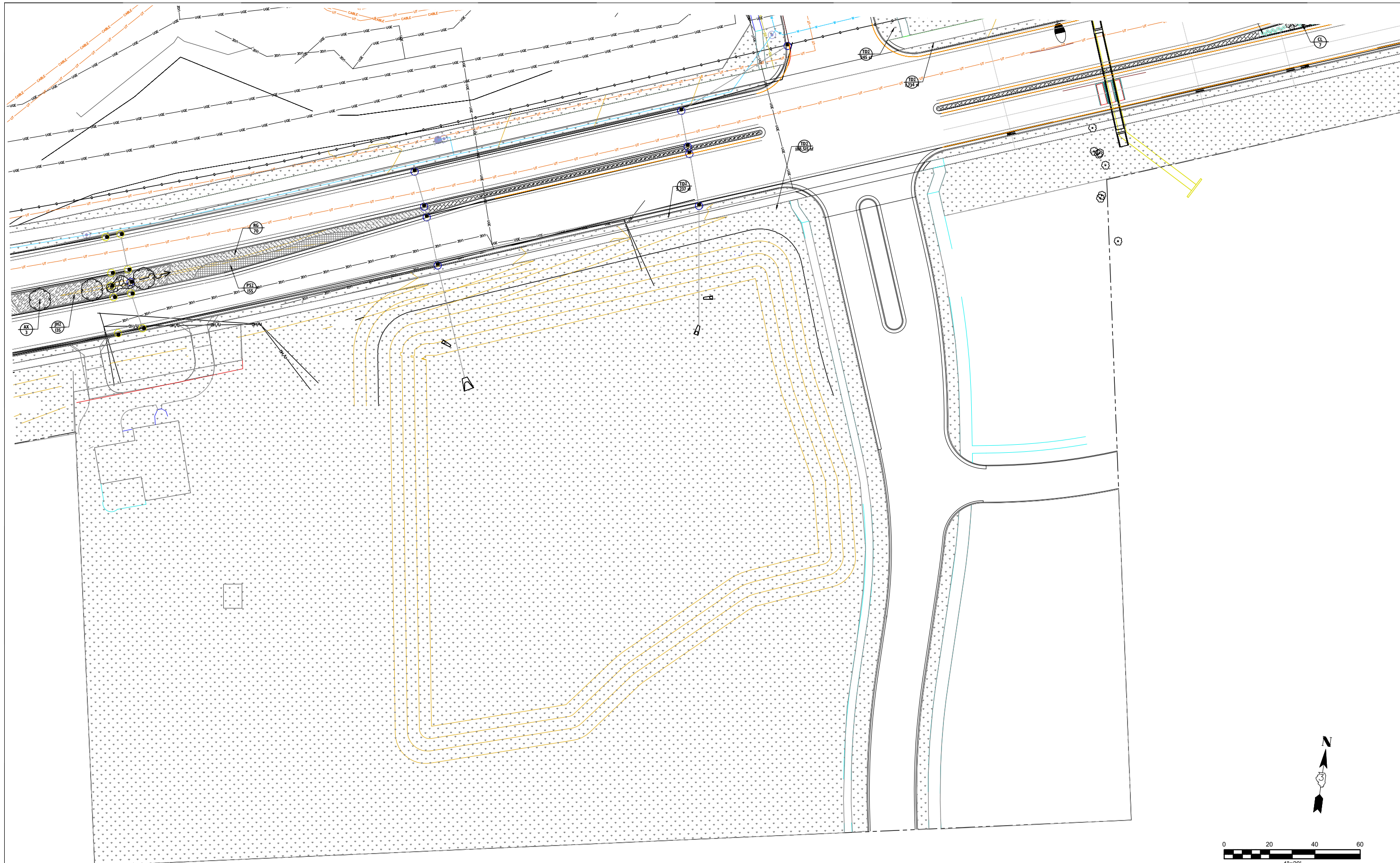


USER NAME =	DESIGNED -	REVISED -
PLOT SCALE =	DRAWN -	REVISED -
PLOT DATE =	CHECKED -	REVISED -
	DATE - 07/08/2022	REVISED -



Village of Oswego, IL
100 Parkers Mill
Oswego, Illinois 60543
630-554-3618

LANDSCAPE PLAN				
F.A.U. RTE. 1577	SECTION 20-00052-01-PV	COUNTY KENDALL	TOTAL SHEETS 364	SHEET NO. 227
SCALE: 1" = 20'				
SHEET 16 OF 17 SHEETS STA. TO STA.				
ILLINOIS FED. AID PROJECT				



MODEL: SIMDELNAMIES
FILE NAME: SP1LELS

benesch
Alfred Benesch & Company
1230 E. Duval Road, Suite 100
Naperville, Illinois 60563
630-677-9100 Job No. 10885.01

USER NAME =	DESIGNED -	REVISED -
PLOT SCALE =	DRAWN -	REVISED -
PLOT DATE =	CHECKED -	REVISED -
	DATE - 07/08/2022	REVISED -

Village of Oswego
Village of Oswego, IL
100 Parkers Mill
Oswego, Illinois 60543
630-554-3618




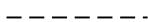


LANDSCAPE PLAN
SCALE: 1" = 30' SHEET 17 OF 17 SHEETS STA. TO STA.

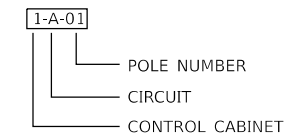
F.A.U. RTE.	SECTION	COUNTY	TOTAL SHEETS	SHEET NO.
1577	20-00052-01-PV	KENDALL	364	228
CONTRACT NO. 87783				
ILLINOIS FED. AID PROJECT				

ESTIMATED PROJECT LIGHTING QUANTITIES

DESCRIPTION	UNIT	TOTAL
ELECTRIC SERVICE INSTALLATION	EACH	1
UNDERGROUND CONDUIT, GALVANIZED STEEL, 3" DIA.	FOOT	710
HANDHOLE	EACH	1
UNIT DUCT, 600V, 2-1/C NO.4, 1/C NO.4 GROUND, (XLP-TYPE USE), 1" DIA. POLYETHYLENE	FOOT	5,832
UNIT DUCT, 600V, 2-1/C NO.8, 1/C NO.8 GROUND, (XLP-TYPE USE), 3/4" DIA. POLYETHYLENE	FOOT	160
ELECTRIC CABLE IN CONDUIT, 600V (XLP-TYPE USE) 1/C NO.2	FOOT	225
LIGHTING CONTROLLER, BASE MOUNTED, 240VOLT, 100AMP	EACH	1
LIGHT POLE FOUNDATION, 24" DIAMETER	FOOT	303
LIGHT POLE FOUNDATION, 30" DIAMETER	FOOT	7
CAMERA POLE, 45 FT	EACH	1
CELLULAR MODEM	EACH	1
CLOSED CIRCUIT TELEVISION DOME CAMERA, IP BASED	EACH	1
LUMINAIRE, LED, SPECIAL	EACH	57
REMOTE CONTROLLED VIDEO SYSTEM	EACH	1
DECORATIVE LIGHT POLE, TYPE A	EACH	57

LIGHTING LEGEND

-  PROPOSED LIGHTING CONTROLLER (SIZE AS NOTED)
-  HANDHOLE
-  PROPOSED 30' SQUARE ALUMINUM POLE (DECORATIVE TYPE A LIGHT POLE) WITH LUMINAIRE, LED, SPECIAL
-  UNIT DUCT, 600V, 2-1/C NO.8, 1/C NO.8 GROUND, (XLP-TYPE USE), 3/4" DIA. POLYETHYLENE
-  UNIT DUCT, 600V, 2-1/C NO.4, 1/C NO.4 GROUND, (XLP-TYPE USE), 1" DIA. POLYETHYLENE
-  UNDERGROUND CONDUIT, GALVANIZED STEEL, 3" DIA.



LIGHT POLE DESIGNATION

ROADWAY LIGHTING GENERAL NOTES

- ELECTRICAL EQUIPMENT, RACEWAY, ETC. ARE SHOWN IN APPROXIMATE LOCATIONS ONLY. CONTRACTOR SHALL INSTALL ELECTRICAL EQUIPMENT, RACEWAYS, ETC. WHERE DIRECTED BY THE ENGINEER IN ORDER TO BEST SUIT JOB CONDITIONS.

ALL CONDUIT CASINGS FOR CROSSING ROADWAYS SHALL BE GALVANIZED STEEL, UNLESS OTHERWISE NOTED.
- NO POLES SHALL BE INSTALLED IN THE FLOWLINE OF A DITCH. POLE SETBACK TO BE ADJUSTED IF NECESSARY AS DIRECTED BY THE ENGINEER.

ROADWAY LIGHTING CONSTRUCTION NOTES

- ALL IN TRENCH RUNS WILL BE UNIT DUCT, UNLESS OTHERWISE NOTED.
- THE GROUND CONDUCTOR WILL HAVE NO SPLICE OR KINKS BELOW GRADE, IT WILL BE SOLIDLY CONNECTED TO THE GROUND LUG OF EACH POLE AND TO THE GROUND ROD AT THE SERVICE INSTALLATION.
- ALL POLES AND THE STREET LIGHTING CONTROLLERS WILL BE CONNECTED TO A CONTINUOUS GROUND CONSISTING OF A GREEN INSULATED ELECTRICAL CONDUCTOR 600V. XLP (SIZE AS INDICATED ON THE PLANS). THIS CONDUCTOR WILL BE PLACED INSIDE THE CONDUIT/DUCT ALONG WITH THE INSULATED CABLES.
- SUFFICIENT LENGTH OF ELECTRICAL CONDUCTOR WILL BE COILED IN HANDHOLES AND IN LIGHT STANDARDS TO PROVIDE ADEQUATE SLACK SO THAT ELECTRICAL CONDUCTOR MAY BE PULLED OUT 18" FOR INSPECTION. SAID SLACK WILL BE NEATLY COILED AND PLACED IN THE HANDHOLES AND/OR LIGHT STANDARDS.
- ALL POLE STANDARD OFFSETS SHOWN ARE FROM THE CENTER LINE.
- ALL LIGHT POLES AND APPURTENANCES SHALL BE POWDER COAT PAINTED BRONZE. HORIZONTAL MOUNT LUMINAIRES SHALL BE POWDER COAT PAINTED BRONZE.

MODEL: D:\37793-St-Hervey-Ramp-01 (Sheet1)
FILE NAME: p:\proj\benesch\pawood\Documents\105009\105052\01\Eng_Docs_Phase_III\Lighting\0387793-St-Hervey-Ramp-01.dgn



USER NAME = gthiesse	DESIGNED - R.SCARIA	REVISED -
PLOT SCALE = 479,999040 ' / ft.	DRAWN - T.BLANK	REVISED -
PLOT DATE = 10/27/2022	CHECKED - G.THIESSE	REVISED -
	DATE - 10/28/2022	REVISED -

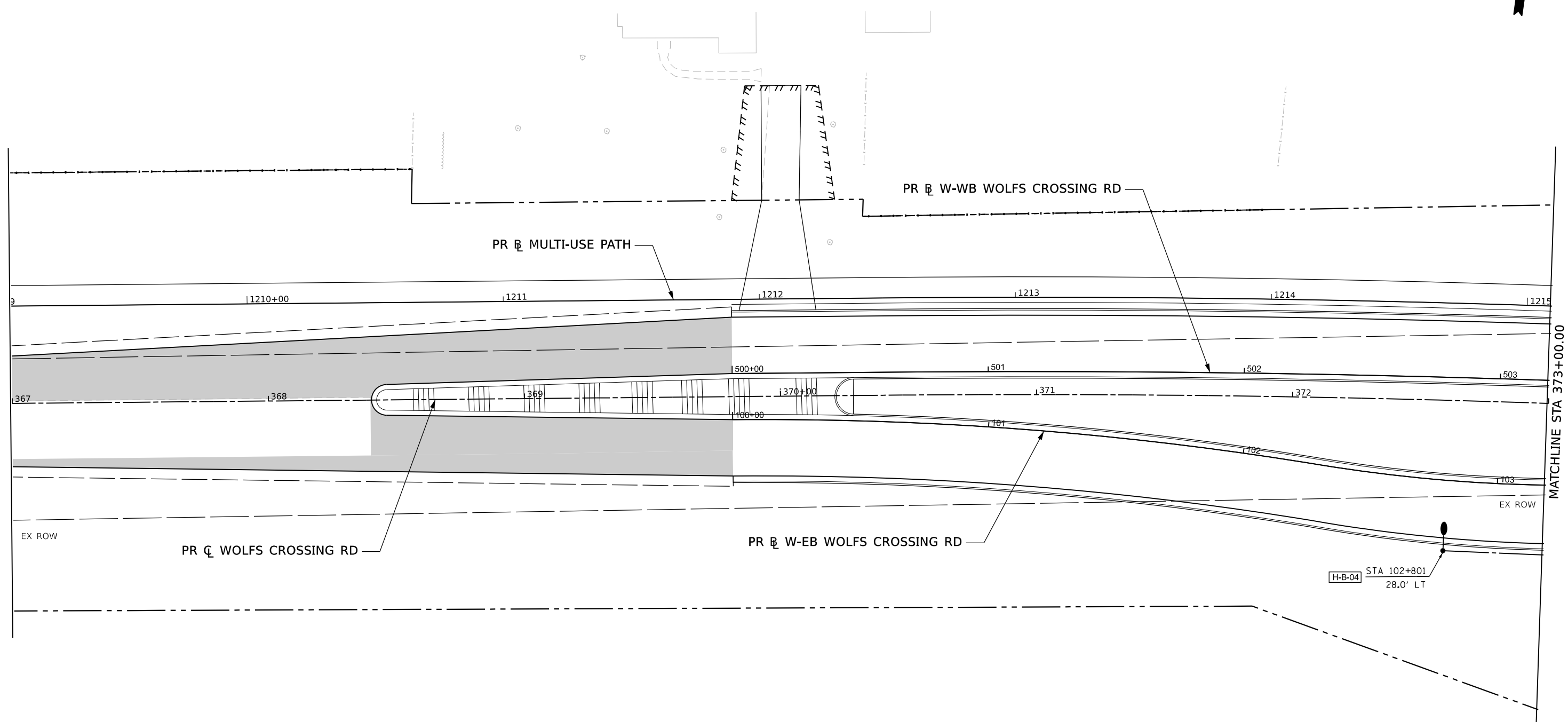


Village of Oswego, IL
100 Parkers Mill
Oswego, Illinois 60543
630-554-3618

**ROADWAY LIGHTING GENERAL NOTES,
SYMBOLS & LEGEND**

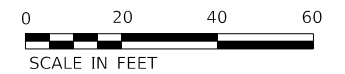
SCALE: N/A SHEET 1 OF 14 SHEETS STA. TO STA.

F.A.U. RTE.	SECTION	COUNTY	TOTAL SHEETS	SHEET NO.
1577	20-00052-01-PV	KENDALL	364	229
CONTRACT NO. 87783				
		ILLINOIS	FED. AID PROJECT	



LIGHTING LEGEND

- PROPOSED LIGHTING CONTROLLER (SIZE AS NOTED)
- HANDHOLE
- PROPOSED 30' SQUARE ALUMINUM POLE (DECORATIVE TYPE A LIGHT POLE) WITH LUMINAIRE, LED, SPECIAL
- UNIT DUCT, 600V, 2-1/C NO.8, 1/C NO.8 GROUND, (XLP-TYPE USE), 3/4" DIA. POLYETHYLENE
- UNIT DUCT, 600V, 2-1/C NO.4, 1/C NO.4 GROUND, (XLP-TYPE USE), 1" DIA. POLYETHYLENE
- UNDERGROUND CONDUIT, GALVANIZED STEEL, 3" DIA.



MODEL: D:\387783-Sht-4-CH-Plan-03 (Sheet)
 FILE NAME: p:\proj\benesch\387783-Sht-4-CH-Plan-03 (Sheet).dwg
 PROJECT: 20-00052-01-PV
 DATE: 10/27/2022



USER NAME	= gthiesse	DESIGNED	- R.SCARIA	REVISED	-
		DRAWN	- T.BLANK	REVISED	-
PLOT SCALE	= 479.99904000' / ft.	CHECKED	- G.THIESSE	REVISED	-
PLOT DATE	= 10/27/2022	DATE	- 10/28/2022	REVISED	-



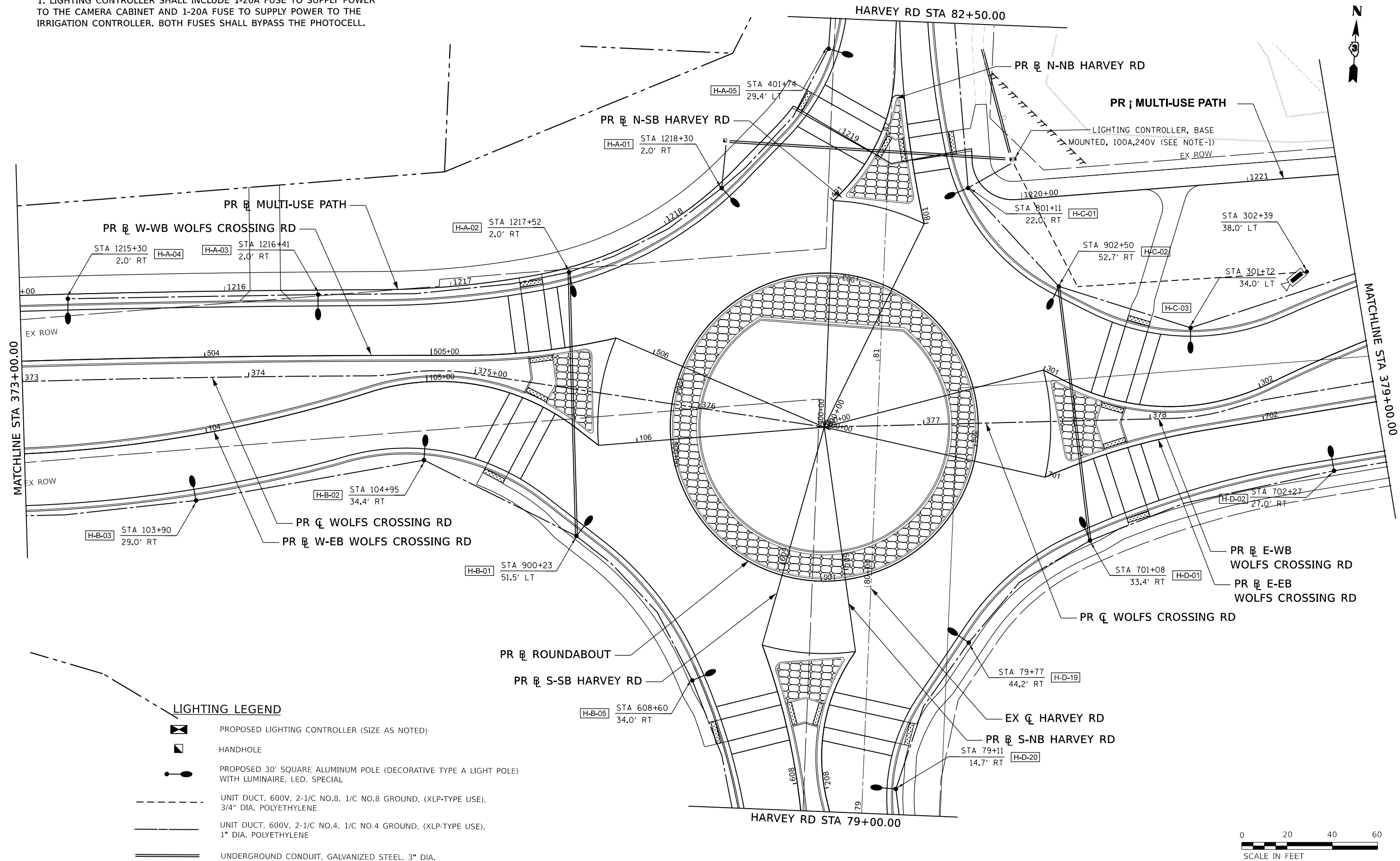
Village of Oswego, IL
 100 Parkers Mill
 Oswego, Illinois 60543
 630-554-3618

WOLFS CROSSING RD LIGHTING PLAN			
STA 367+00 TO STA 373+00			
SCALE: 1"=20'	SHEET 2 OF 14 SHEETS	STA. 367+00	TO STA. \$HXX







F.A.U. RTE.	SECTION	COUNTY	TOTAL SHEETS	SHEET NO.
1577	20-00052-01-PV	KENDALL	364	230
CONTRACT NO. 87783				
ILLINOIS FED. AID PROJECT				

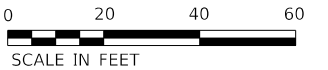
NOTE:

1. LIGHTING CONTROLLER SHALL INCLUDE 1-20A FUSE TO SUPPLY POWER TO THE CAMERA CABINET AND 1-20A FUSE TO SUPPLY POWER TO THE IRRIGATION CONTROLLER. BOTH FUSES SHALL BYPASS THE PHOTOCELL.



LIGHTING LEGEND

-  PROPOSED LIGHTING CONTROLLER (SIZE AS NOTED)
-  HANDHOLE
-  PROPOSED 30' SQUARE ALUMINUM POLE (DECORATIVE TYPE A LIGHT POLE) WITH LUMINAIRE, LED, SPECIAL
-  UNIT DUCT, 600V, 2-1/C NO.8, 1/C NO.8 GROUND, (XLP-TYPE USE), 3/4" DIA. POLYETHYLENE
-  UNIT DUCT, 600V, 2-1/C NO.4, 1/C NO.4 GROUND, (XLP-TYPE USE), 1" DIA. POLYETHYLENE
-  UNDERGROUND CONDUIT, GALVANIZED STEEL, 3" DIA.



MODEL: D:\387783-SH-HC-Plan-04 (Sheet)
FILE NAME: p:\387783-SH-HC-Plan-04\387783-SH-HC-Plan-04.dwg



USER NAME = gthiesse	DESIGNED - R.SCARIA	REVISED -
PLOT SCALE = 479,99904000' / ft.	DRAWN - T.BLANK	REVISED -
PLOT DATE = 10/27/2022	CHECKED - G.THIESSE	REVISED -
	DATE - 10/28/2022	REVISED -

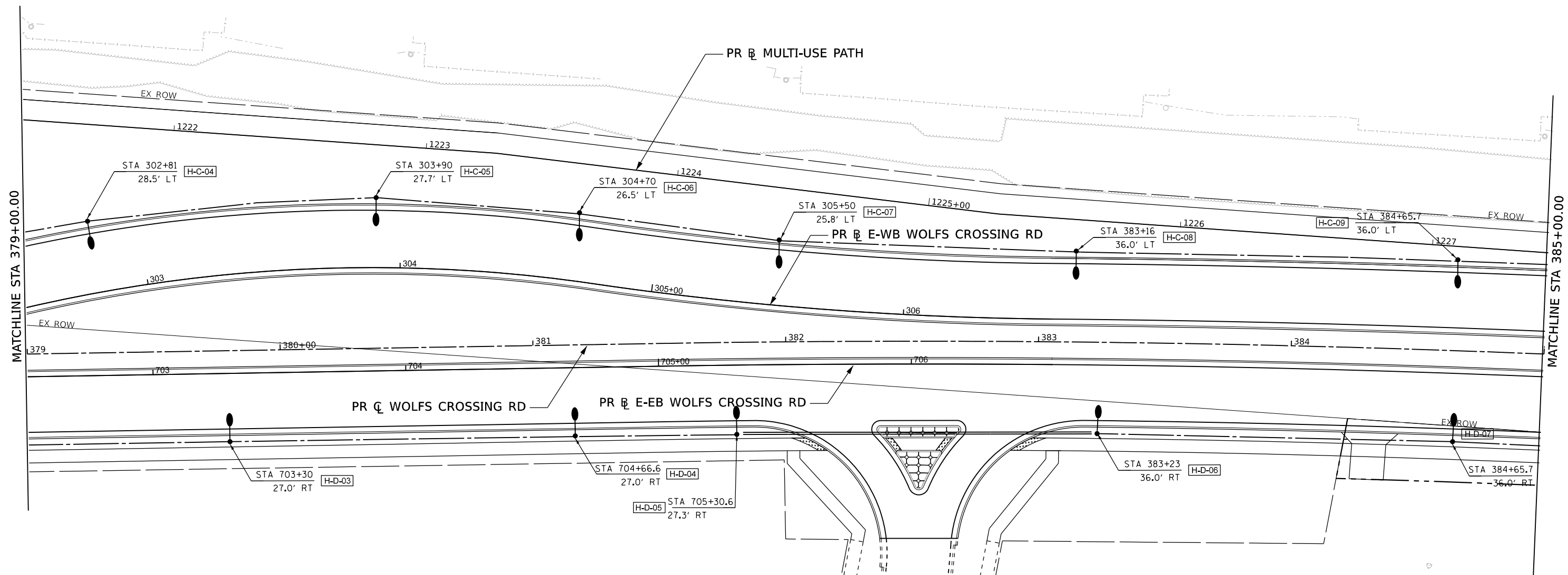


Village of Oswego, IL
100 Parkers Mill
Oswego, Illinois 60543
630-554-3618

WOLFS CROSSING RD LIGHTING PLAN
STA 373+00 TO STA 379+00

SCALE: 1"=20' SHEET 3 OF 14 SHEETS STA. 373+00 TO STA. 379+00

F.A.U. RTE.	SECTION	COUNTY	TOTAL SHEETS	SHEET NO.
1577	20-00052-01-PV	KENDALL	364	231
CONTRACT NO. 87783			ILLINOIS FED. AID PROJECT	



LIGHTING LEGEND

- PROPOSED LIGHTING CONTROLLER (SIZE AS NOTED)
- HANDHOLE
- PROPOSED 30' SQUARE ALUMINUM POLE (DECORATIVE TYPE A LIGHT POLE) WITH LUMINAIRE, LED, SPECIAL
- UNIT DUCT, 600V, 2-1/C NO.8, 1/C NO.8 GROUND, (XLP-TYPE USE), 3/4" DIA. POLYETHYLENE
- UNIT DUCT, 600V, 2-1/C NO.4, 1/C NO.4 GROUND, (XLP-TYPE USE), 1" DIA. POLYETHYLENE
- UNDERGROUND CONDUIT, GALVANIZED STEEL, 3" DIA.



MODEL: D:\37783-Sht-H-C-Plan-06 (Sheet)
 FILE NAME: p:\proj\benesch\2022\20-00052-01-PV\Drawings\20-00052-01-PV-Sht-H-C-Plan-06.dwg



USER NAME = gthiesse	DESIGNED - R.SCARIA	REVISED -
PLOT SCALE = 479.99904000' / ft.	DRAWN - T.BLANK	REVISED -
PLOT DATE = 10/27/2022	CHECKED - G.THIESSE	REVISED -
	DATE - 10/28/2022	REVISED -

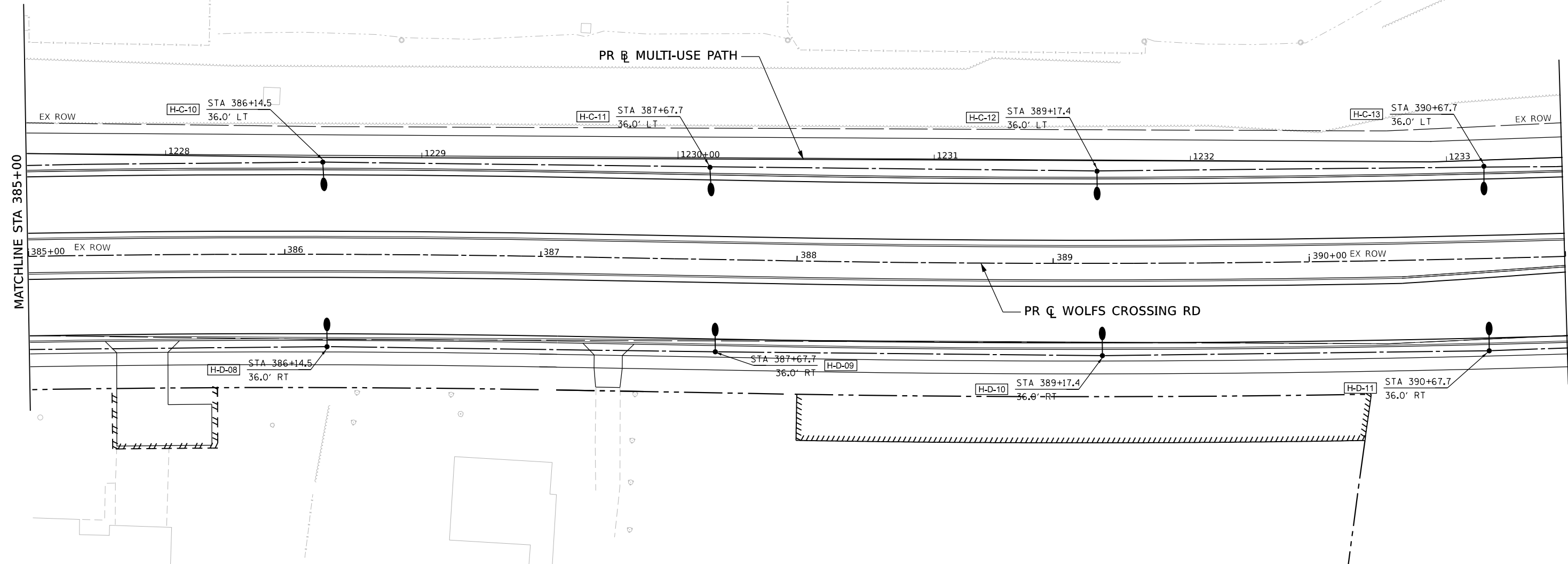


Village of Oswego, IL
 100 Parkers Mill
 Oswego, Illinois 60543
 630-554-3618







WOLFS CROSSING RD LIGHTING PLAN
STA 379+00 TO STA 385+00

SCALE: 1"=20' SHEET 4 OF 14 SHEETS STA. 379+00 TO STA. 385+00

F.A.U. RTE.	SECTION	COUNTY	TOTAL SHEETS	SHEET NO.
1577	20-00052-01-PV	KENDALL	364	232
CONTRACT NO. 87783				
ILLINOIS FED. AID PROJECT				



LIGHTING LEGEND

-  PROPOSED LIGHTING CONTROLLER (SIZE AS NOTED)
-  HANDHOLE
-  PROPOSED 30' SQUARE ALUMINUM POLE (DECORATIVE TYPE A LIGHT POLE) WITH LUMINAIRE, LED, SPECIAL
-  UNIT DUCT, 600V, 2-1/2 NO.8, 1/2 NO.8 GROUND, (XLP-TYPE USE), 3/4" DIA. POLYETHYLENE
-  UNIT DUCT, 600V, 2-1/2 NO.4, 1/2 NO.4 GROUND, (XLP-TYPE USE), 1" DIA. POLYETHYLENE
-  UNDERGROUND CONDUIT, GALVANIZED STEEL, 3" DIA.



MODEL: D:\387783-Sht-H-C-Plan-06 (Sheet)
 FILE NAME: p:\proj\387783-Sht-H-C-Plan-06\Drawings\10585-01\Eng_Docs_Phase_III\Lighting\387783-Sht-H-C-Plan-06.dgn



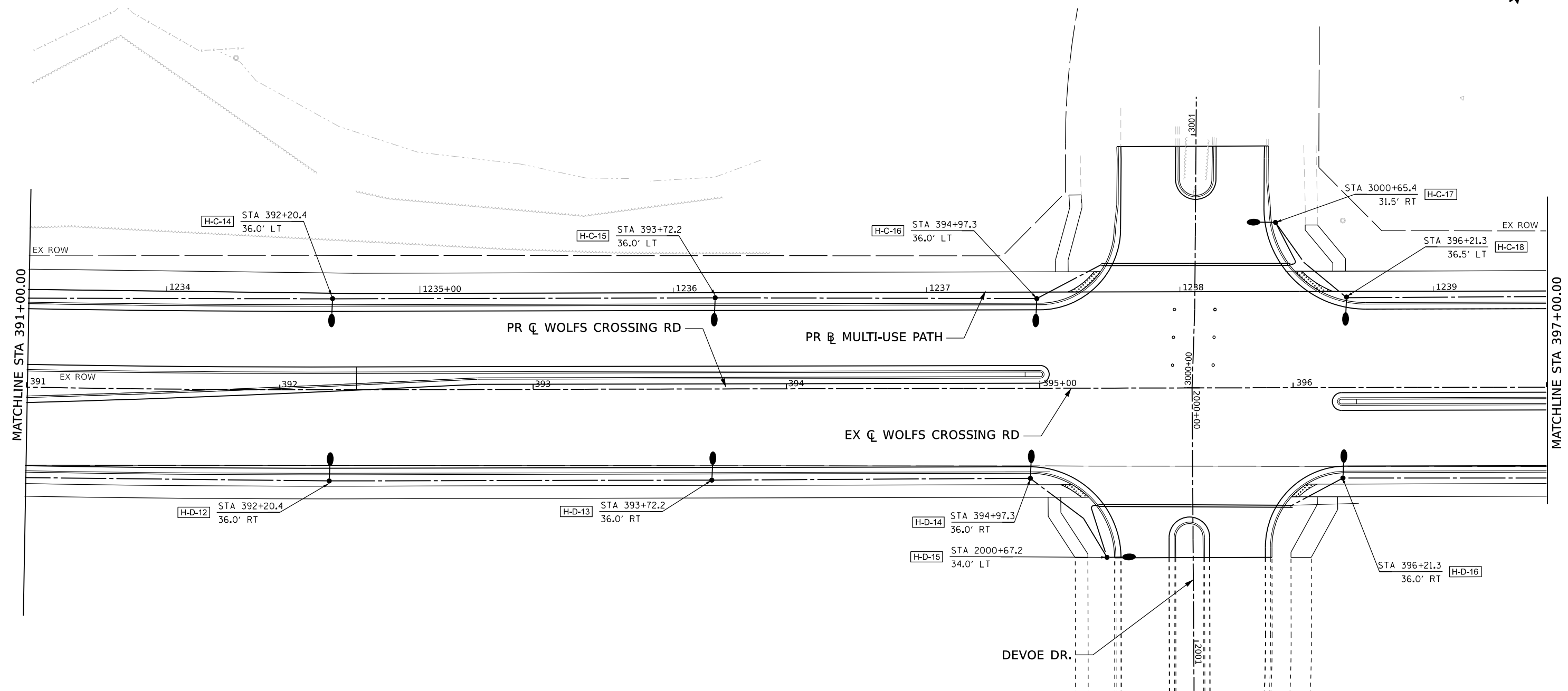
USER NAME	= gthiesse	DESIGNED	- R.SCARIA	REVISED	-
DRAWN	- T.BLANK	REVISIONS	-	DATE	-
PLOT SCALE	= 479.99904000' / ft.	CHECKED	- G.THIESSE	REVISED	-
PLOT DATE	= 10/27/2022	DATE	- 10/28/2022	REVISED	-



Village of Oswego, IL
 100 Parkers Mill
 Oswego, Illinois 60543
 630-554-3618

WOLFS CROSSING RD LIGHTING PLAN			
STA 385+00 TO STA 391+00			
SCALE: 1"=20'	SHEET 5 OF 14 SHEETS	STA. 385+00	TO STA. 391+00

F.A.U. RTE.	SECTION	COUNTY	TOTAL SHEETS	SHEET NO.
1577	20-00052-01-PV	KENDALL	364	233
CONTRACT NO. 87783				
		ILLINOIS	FED. AID PROJECT	



LIGHTING LEGEND

- PROPOSED LIGHTING CONTROLLER (SIZE AS NOTED)
- HANDHOLE
- PROPOSED 30" SQUARE ALUMINUM POLE (DECORATIVE TYPE A LIGHT POLE) WITH LUMINAIRE, LED, SPECIAL
- UNIT DUCT, 600V, 2-1/C NO.8, 1/C NO.8 GROUND, (XLP-TYPE USE), 3/4" DIA. POLYETHYLENE
- UNIT DUCT, 600V, 2-1/C NO.4, 1/C NO.4 GROUND, (XLP-TYPE USE), 1" DIA. POLYETHYLENE
- UNDERGROUND CONDUIT, GALVANIZED STEEL, 3" DIA.



MODEL: D:\397783-Sht-H-C-Plan-01 (Sheet)
 FILE NAME: p:\proj\Benesch\397783-Sht-H-C-Plan-01\Drawings\10585-01\Eng_Dwg_Phase_III\Lighting\397783-Sht-H-C-01.dwg



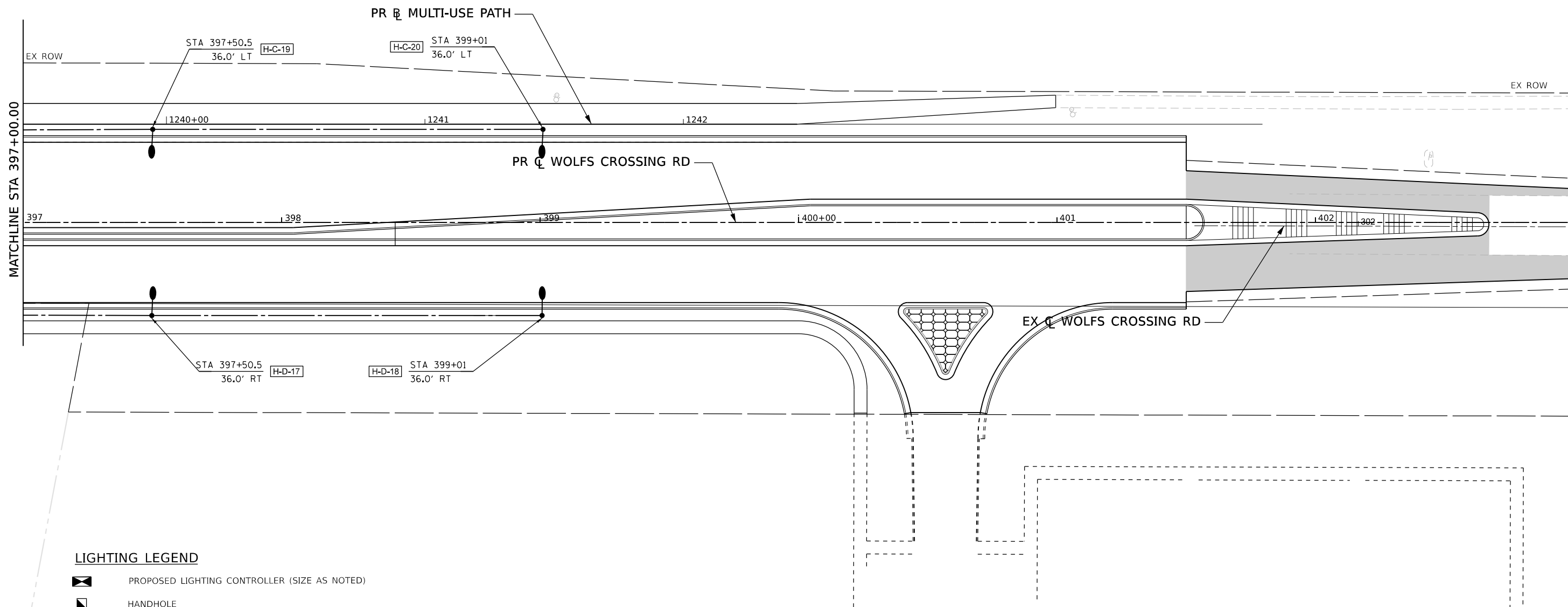
USER NAME = gthiesse	DESIGNED - R.SCARIA	REVISED -
PLOT SCALE = 479.99904000' / ft.	DRAWN - T.BLANK	REVISED -
PLOT DATE = 10/27/2022	CHECKED - G.THIESSE	REVISED -
	DATE - 10/28/2022	REVISED -









Village of Oswego, IL
 100 Parkers Mill
 Oswego, Illinois 60543
 630-554-3618

WOLFS CROSSING RD LIGHTING PLAN	
STA 391+00 TO STA 397+00	
SCALE: 1"=20'	SHEET 6 OF 14 SHEETS
STA. 391+00	TO STA. 397+00

F.A.U. RTE. 1577	SECTION 20-00052-01-PV	COUNTY KENDALL	TOTAL SHEETS 364	SHEET NO. 234
CONTRACT NO. 87783				
ILLINOIS FED. AID PROJECT				



LIGHTING LEGEND

-  PROPOSED LIGHTING CONTROLLER (SIZE AS NOTED)
-  HANDHOLE
-  PROPOSED 30' SQUARE ALUMINUM POLE (DECORATIVE TYPE A LIGHT POLE) WITH LUMINAIRE, LED, SPECIAL
-  UNIT DUCT, 600V, 2-1/C NO.8, 1/C NO.8 GROUND, (XLP-TYPE USE), 3/4" DIA. POLYETHYLENE
-  UNIT DUCT, 600V, 2-1/C NO.4, 1/C NO.4 GROUND, (XLP-TYPE USE), 1" DIA. POLYETHYLENE
-  UNDERGROUND CONDUIT, GALVANIZED STEEL, 3" DIA.



MODEL: D:\387783-Sht-HCPlan-08 (Sheet)
 FILE NAME: P:\387783-Sht-HCPlan-08\387783-Sht-HCPlan-08.dwg



USER NAME = gthiesse	DESIGNED - R.SCARIA	REVISED -
	DRAWN - T.BLANK	REVISED -
PLOT SCALE = 479.99904000' / ft.	CHECKED - G.THIESSE	REVISED -
PLOT DATE = 10/27/2022	DATE - 10/28/2022	REVISED -

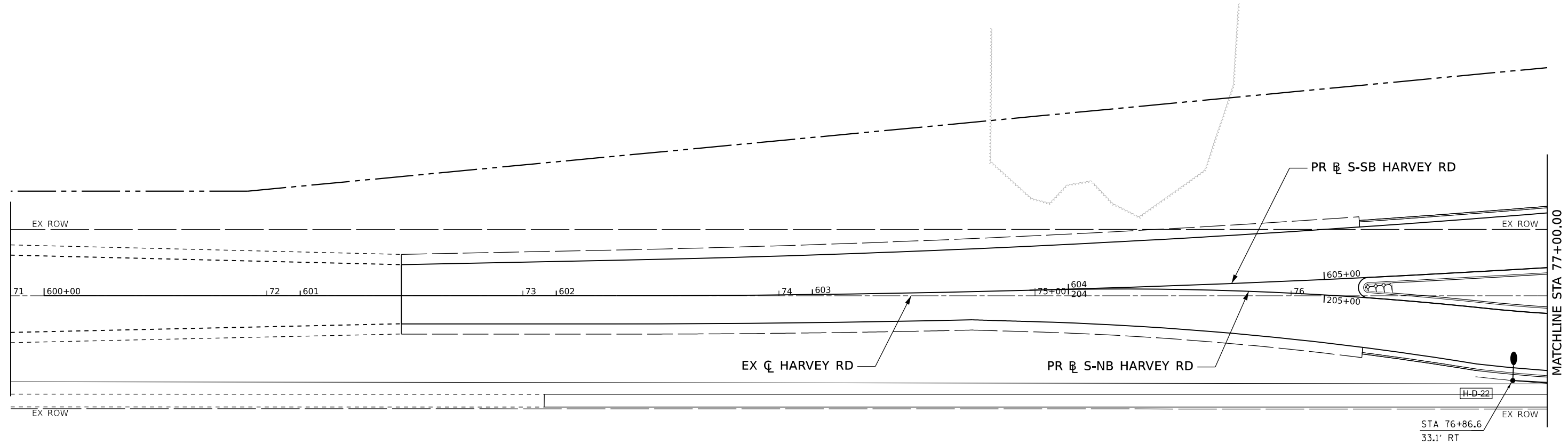


Village of Oswego, IL
 100 Parkers Mill
 Oswego, Illinois 60543
 630-554-3618




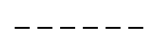


**WOLFS CROSSING RD LIGHTING PLAN
 STA 397+00 TO STA 403+00**

SCALE: 1"=20' SHEET 7 OF 14 SHEETS STA. 397+00 TO STA. 403+00

F.A.U. RTE.	SECTION	COUNTY	TOTAL SHEETS	SHEET NO.
1577	20-00052-01-PV	KENDALL	364	235
CONTRACT NO. 87783				
		ILLINOIS	FED. AID PROJECT	



LIGHTING LEGEND

-  PROPOSED LIGHTING CONTROLLER (SIZE AS NOTED)
-  HANDHOLE
-  PROPOSED 30' SQUARE ALUMINUM POLE (DECORATIVE TYPE A LIGHT POLE) WITH LUMINAIRE, LED, SPECIAL
-  UNIT DUCT, 600V, 2-1/C NO.8, 1/C NO.8 GROUND, (XLP-TYPE USE), 3/4" DIA. POLYETHYLENE
-  UNIT DUCT, 600V, 2-1/C NO.4, 1/C NO.4 GROUND, (XLP-TYPE USE), 1" DIA. POLYETHYLENE
-  UNDERGROUND CONDUIT, GALVANIZED STEEL, 3" DIA.



MODEL: D:\387793-Site\Harvey-Rd-Plan-01 (Sheet1)
 FILE NAME: _proj\benesch\p\sub\benesch\p\050501\Eng_Docs_Phase_III\Lighting\0387793-Site\Harvey-Rd-Plan-01.dgn



USER NAME = gthiesse	DESIGNED - R.SCARIA	REVISED -
	DRAWN - T.BLANK	REVISED -
PLOT SCALE = 479.99904000' / ft.	CHECKED - G.THIESSE	REVISED -
PLOT DATE = 10/27/2022	DATE - 10/28/2022	REVISED -



Village of Oswego, IL
 100 Parkers Mill
 Oswego, Illinois 60543
 630-554-3618

**HARVEY RD LIGHTING PLAN
STA 71+00 TO STA 77+00**

SCALE: SDXX SHEET 8 OF 14 SHEETS STA. 71+00 TO STA. 77+00

F.A.U. RTE.	SECTION	COUNTY	TOTAL SHEETS	SHEET NO.
1577	20-00052-01-PV	KENDALL	364	236
CONTRACT NO. 87783				
ILLINOIS FED. AID PROJECT				

WOLFS CROSSING RD (SEE SHEET-228)



PR E W-EB WOLFS CROSSING RD

PR C WOLFS CROSSING RD

PR E ROUNDABOUT

PR E W-WB WOLFS CROSSING RD

PR E S-SB HARVEY RD

STA 607+37
27.1' LT

H-B-06

PR E N-SB HARVEY RD

MATCHLINE STA 77+00.00

MATCHLINE STA 83+00.00







STA 76+86.6
33.1' RT

PR E S-NB HARVEY RD

EX C HARVEY RD

PR E N-NB HARVEY RD

LIGHTING LEGEND

-  PROPOSED LIGHTING CONTROLLER (SIZE AS NOTED)
-  HANDHOLE
-  PROPOSED 30' SQUARE ALUMINUM POLE (DECORATIVE TYPE A LIGHT POLE) WITH LUMINAIRE, LED, SPECIAL
-  UNIT DUCT, 600V, 2-1/C NO.8, 1/C NO.8 GROUND, (XLP-TYPE USE), 3/4" DIA. POLYETHYLENE
-  UNIT DUCT, 600V, 2-1/C NO.4, 1/C NO.4 GROUND, (XLP-TYPE USE), 1" DIA. POLYETHYLENE
-  UNDERGROUND CONDUIT, GALVANIZED STEEL, 3" DIA.

A

STA 376+56.05	PR C WOLFS CROSSING =
STA 106+82.89	PR E W-EB WOLFS CROSSING RD =
STA 209+63.58	PR E S-NB HARVEY RD =
STA 300+00.00	PR E E-WB WOLFS CROSSING RD =
STA 400+00.00	PR E N-SB HARVEY RD =
STA 506+82.15	PR E W-WB WOLFS CROSSING RD =
STA 609+63.05	PR E S-SB HARVEY RD =
STA 700+00.00	PR E E-EB WOLFS CROSSING RD =
STA 800+00.00	PR E N-NB HARVEY RD

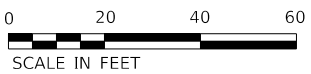
PR E E-EB WOLFS CROSSING RD

PR C WOLFS CROSSING RD

PR E E-WB WOLFS CROSSING RD

PR E MULTI-USE PATH

WOLFS CROSSING RD (SEE SHEET-228)



MODEL: D:\37783-SB-Harvey-Rd-Plan-02 (Sheet1)
 FILE NAME: pr_e-harvey-rd-lighting-plan-02.dwg
 PROJECT: 20-00052-01-Phase 1 Lighting
 DATE: 10/27/2022



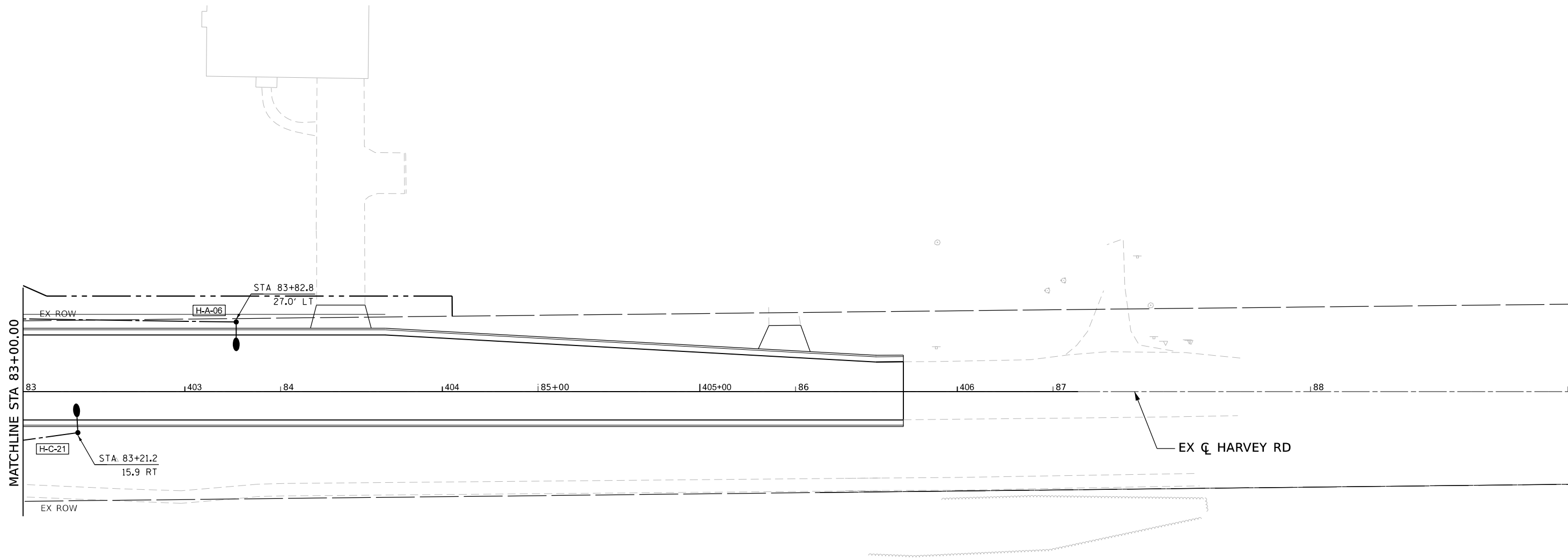
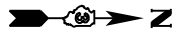
USER NAME = gthiesse	DESIGNED - R.SCARIA	REVISED -
PLOT SCALE = 479,99904000' / ft.	DRAWN - T.BLANK	REVISED -
PLOT DATE = 10/27/2022	CHECKED - G.THIESSE	REVISED -
	DATE - 10/28/2022	REVISED -









HARVEY RD LIGHTING PLAN
STA 77+00 TO STA 83+00

SCALE: 1"=20' SHEET 9 OF 14 SHEETS STA. 77+00 TO STA. 83+00

F.A.U. RTE. 1577	SECTION 20-00052-01-PV	COUNTY KENDALL	TOTAL SHEETS 364	SHEET NO. 237
CONTRACT NO. 87783				
ILLINOIS FED. AID PROJECT				



LIGHTING LEGEND

-  PROPOSED LIGHTING CONTROLLER (SIZE AS NOTED)
-  HANDHOLE
-  PROPOSED 30' SQUARE ALUMINUM POLE (DECORATIVE TYPE A LIGHT POLE) WITH LUMINAIRE, LED, SPECIAL
-  UNIT DUCT, 600V, 2-1/C NO.8, 1/C NO.8 GROUND, (XLP-TYPE USE), 3/4" DIA. POLYETHYLENE
-  UNIT DUCT, 600V, 2-1/C NO.4, 1/C NO.4 GROUND, (XLP-TYPE USE), 1" DIA. POLYETHYLENE
-  UNDERGROUND CONDUIT, GALVANIZED STEEL, 3" DIA.



MODEL: D:\387783-51-Harvey-Rd-03 (Sheet)
 FILE NAME: p:\proj\benesch\387783-51-Harvey-Rd-03 (Sheet)\Lighting\387783-51-Harvey-Rd-03.dgn



USER NAME = gthiesse	DESIGNED - R.SCARIA	REVISED -
PLOT SCALE = 479.99904000' / 1'	DRAWN - T.BLANK	REVISED -
PLOT DATE = 10/27/2022	CHECKED - G.THIESSE	REVISED -
	DATE - 10/28/2022	REVISED -




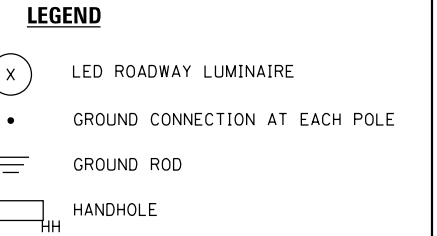
Village of Oswego, IL
 100 Parkers Mill
 Oswego, Illinois 60543
 630-554-3618

**HARVEY RD LIGHTING PLAN
STA 83+00 TO STA 89+00**

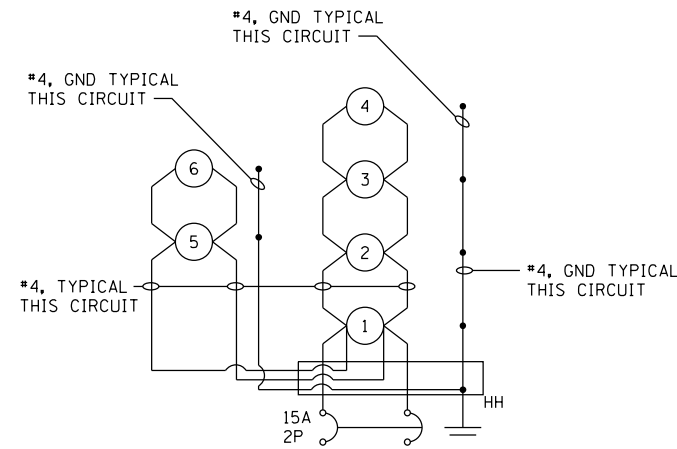
SCALE: 1"=20' SHEET 10 OF 14 SHEETS STA. 83+00 TO STA. 89+00

F.A.U. RTE.	SECTION	COUNTY	TOTAL SHEETS	SHEET NO.
1577	20-00052-01-PV	KENDALL	364	238
CONTRACT NO. 87783				
ILLINOIS FED. AID PROJECT				

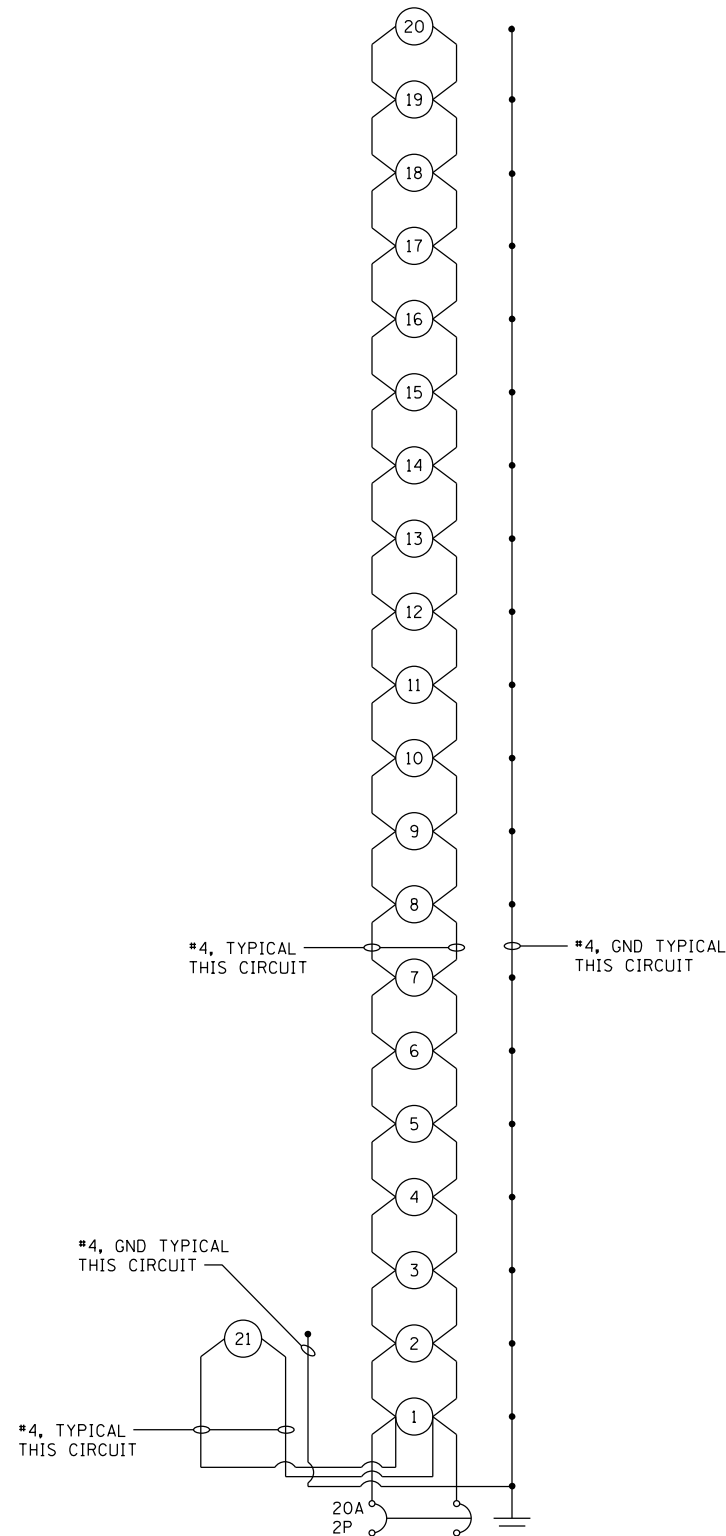
NOTE:
1. BOND EACH HANDHOLE FRAME TO EQUIPMENT GROUNDING CONDUCTOR.



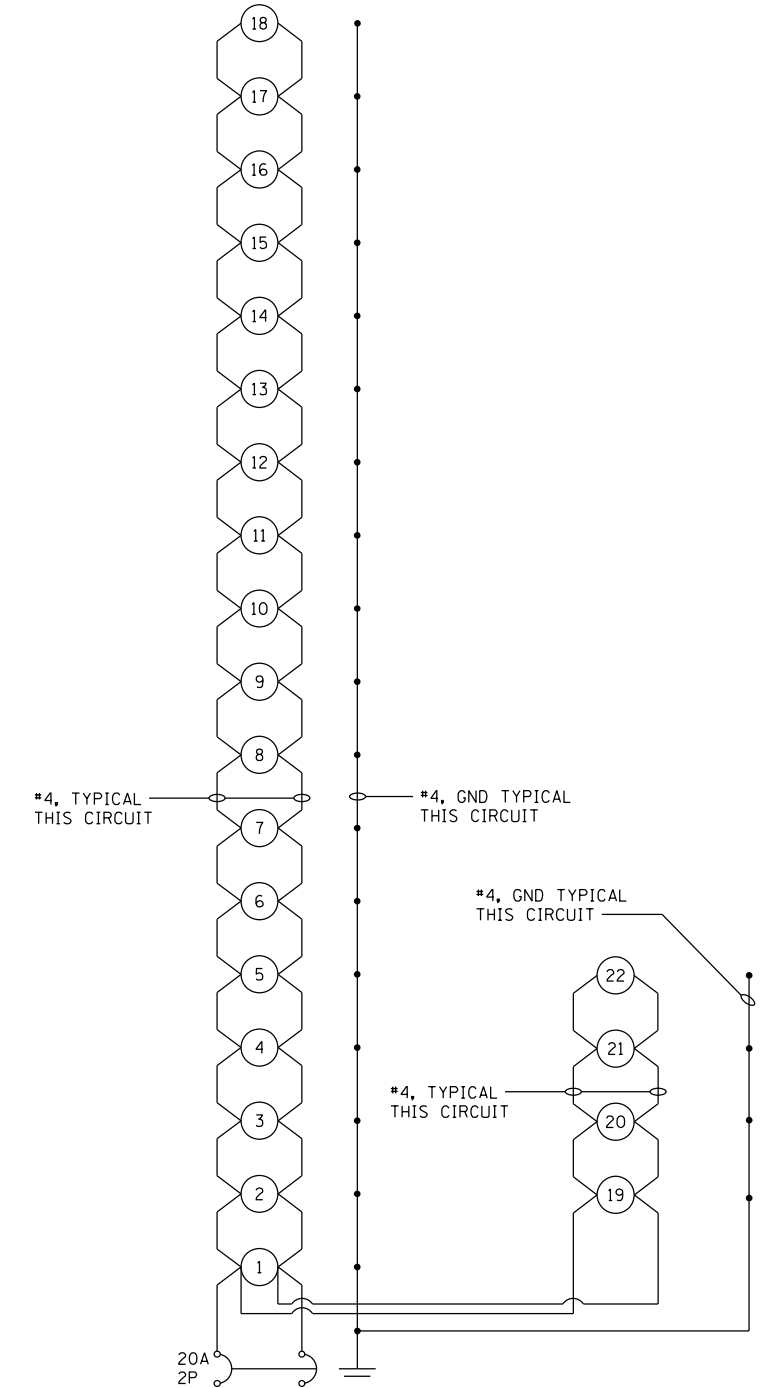
**LIGHTING CONTROLLER H
CKT A**



**LIGHTING CONTROLLER H
CKT B**



**LIGHTING CONTROLLER H
CKT C**



**LIGHTING CONTROLLER H
CKT D**

MODEL: D:\37793-St-Hervey-Rd-01 (Sheet1)
FILE NAME: p:\proj\benesch\proj\20-00052-01-PV\Documents\10585-01-Eng_Dwg_Phase_III_Lighting\0387793-St-Hervey-Rd-01.dgn



USER NAME = gthiesse
PLOT SCALE = 479.999040' / ft.
PLOT DATE = 10/27/2022

DESIGNED - R.SCARIA
DRAWN - T.BLANK
CHECKED - G.THIESSE
DATE - 10/28/2022

REVISED -
REVISED -
REVISED -
REVISED -



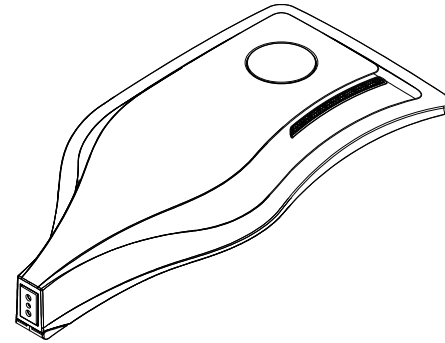
Village of Oswego, IL
100 Parkers Mill
Oswego, Illinois 60543
630-554-3618

**PROPOSED WIRING SCHEMATIC
WOLFS CROSSING RD CONTROLLER**

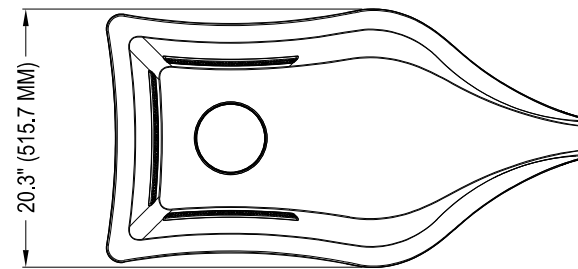
SCALE: N/A SHEET 11 OF 14 SHEETS STA. TO STA.

F.A.U. RTE.	SECTION	COUNTY	TOTAL SHEETS	SHEET NO.
1577	20-00052-01-PV	KENDALL	364	239
CONTRACT NO. 87783				


ILLINOIS FED. AID PROJECT



ISOMETRIC



TOP VIEW



SIDE VIEW

MODEL: D:\37793-Sub-Hervey\Plan-01_Sheet1
 FILE NAME: p:\37793-Sub-Hervey\Plan-01_Sheet1.dwg
 USER: gthiesse
 DATE: 10/27/2022
 TIME: 10:55:01 AM
 PLOT DATE: 10/27/2022
 PLOT TIME: 10:55:01 AM



USER NAME	= gthiesse	DESIGNED	- R.SCARIA	REVISED	-
DRAWN	- T.BLANK	CHECKED	- G.THIESSE	REVISED	-
PLOT SCALE	= 479.99904000 ' / ft.	DATE	- 10/28/2022	REVISED	-
PLOT DATE	= 10/27/2022				

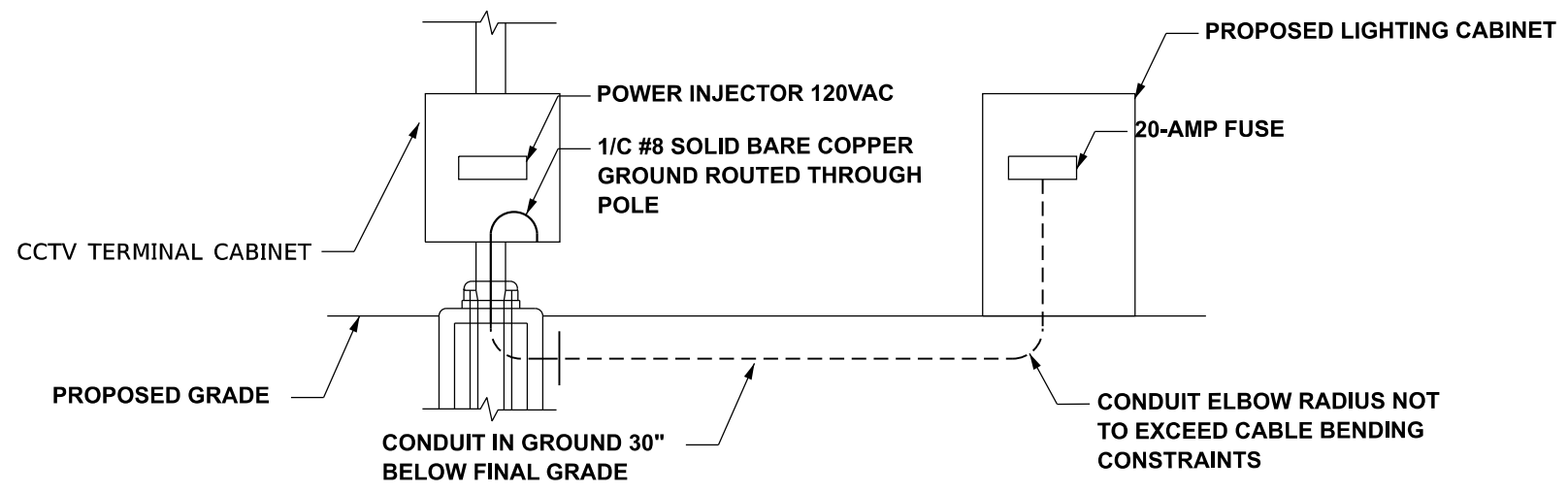


Village of Oswego, IL
 100 Parkers Mill
 Oswego, Illinois 60543
 630-554-3618

**LIGHTING DETAILS
LUMINAIRE DETAIL**

SCALE: N/A SHEET 12 OF 14 SHEETS STA. TO STA.

F.A.U. RTE.	SECTION	COUNTY	TOTAL SHEETS	SHEET NO.
1577	20-00052-01-PV	KENDALL	364	240
CONTRACT NO. 87783				
ILLINOIS		FED. AID PROJECT		



**CAMERA, WIRELESS ANTENNA, AND RADIO INSTALLATION
ON CAMERA MOUNTING ASSEMBLY DETAIL**

MODEL: D:\387783-St-Hervey-Ramp-01 (Sheet1)
 FILE NAME: p:\387783-St-Hervey-Ramp-01\Drawings\387783-St-Hervey-Ramp-01-Drawings\387783-St-Hervey-Ramp-01-Drawings.dwg



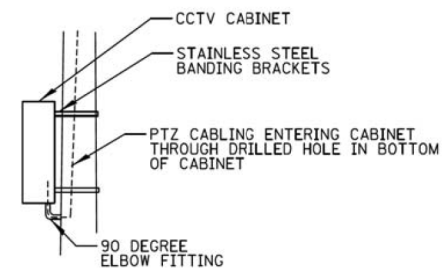
USER NAME = gthiesse	DESIGNED - R.SCARIA	REVISED -
	DRAWN - T.BLANK	REVISED -
PLOT SCALE = 479.99904000 ' / ft.	CHECKED - G.THIESSE	REVISED -
PLOT DATE = 10/27/2022	DATE - 10/28/2022	REVISED -



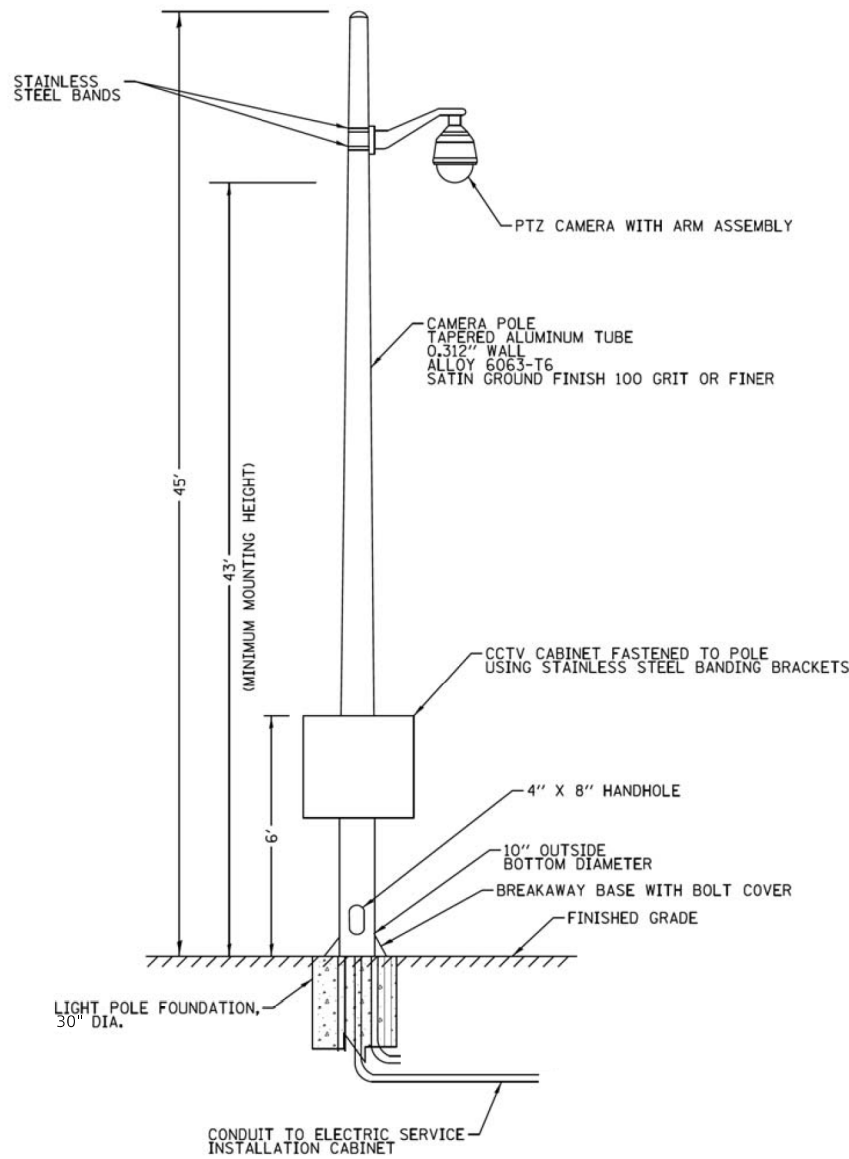
Village of Oswego, IL
100 Parkers Mill
Oswego, Illinois 60543
630-554-3618

CAMERA POLE DETAIL CAMERA POLE WIRING DETAIL		
SCALE: N/A	SHEET 13 OF 14 SHEETS	STA. TO STA.

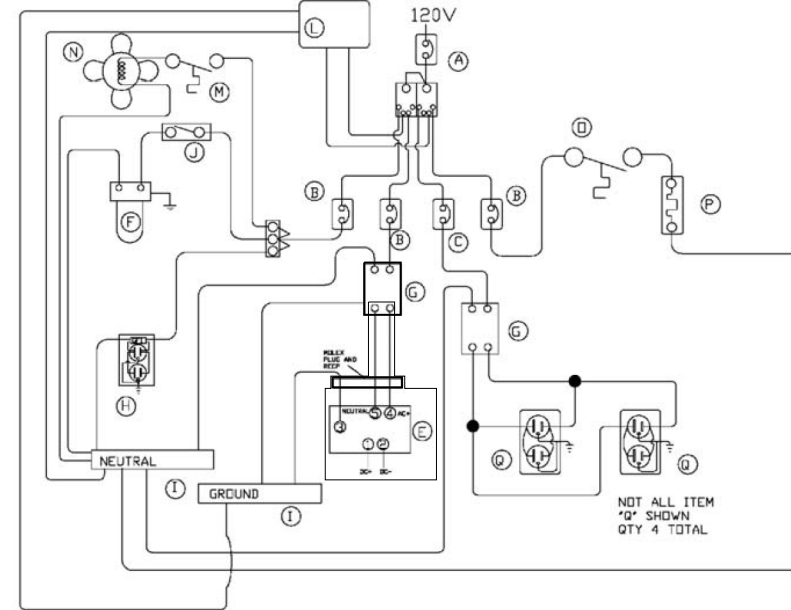
F.A.U. RTE.	SECTION	COUNTY	TOTAL SHEETS	SHEET NO.
1577	20-00052-01-PV	KENDALL	364	241
CONTRACT NO. 87783				
ILLINOIS FED. AID PROJECT				



SIDE VIEW



CAMERA POLE, 45 FT
N.T.S.

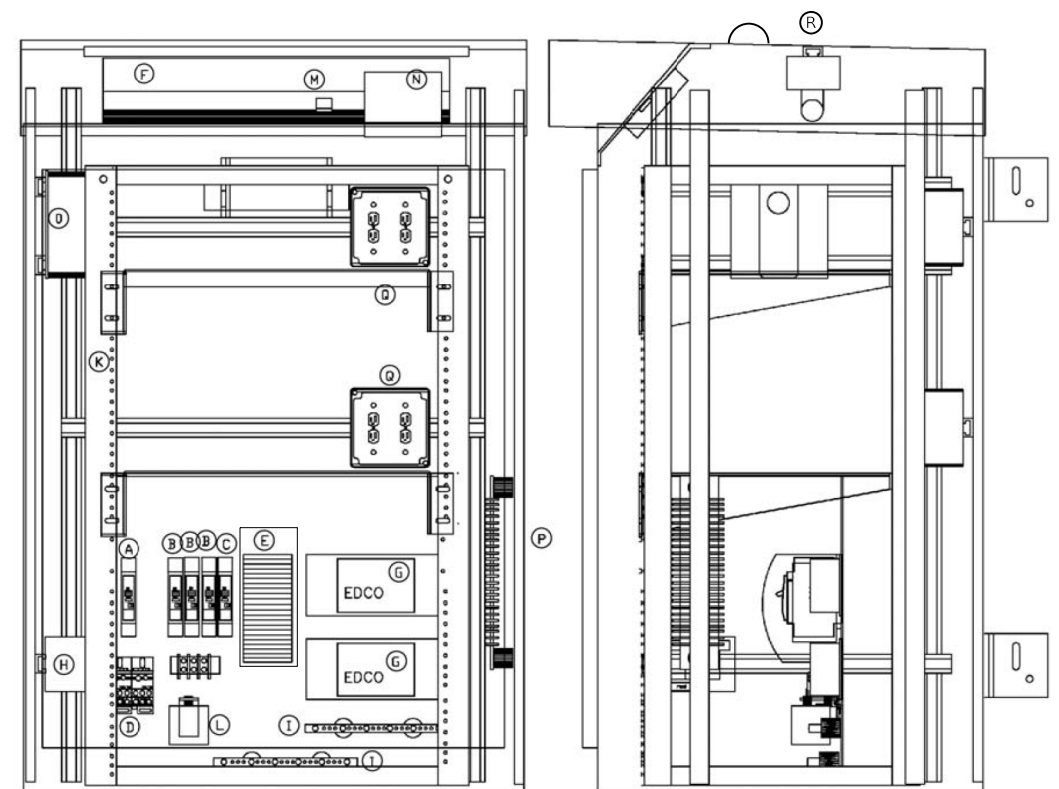


CCTV CABINET WIRING DIAGRAM

WIRING DIAGRAM LEGEND:		
ITEM	QTY	DESCRIPTION
A	1	CIRCUIT BREAKER, 1P 60A, 10 KAIC
B	3	CIRCUIT BREAKER, 1P 15A, 10 KAIC
C	1	CIRCUIT BREAKER, 1P 20A, 10 KAIC
D	2	POWER DISTRIBUTION BLOCK
E	1	CISCO 2955 SWITCH AC/DC POWER CONVERTER
F	1	LED LIGHT FIXTURE
G	2	SURGE PROTECTION DEVICE
H	1	20A GFCI RECEPTACLE
I	2	NEUTRAL BUS NB-120
J	1	MICRO DOOR SWITCH
K	1	19" RACK WITH SHELVES AS NEEDED
L	1	SURGE PROTECTOR
M	1	FAN THERMOSTAT
N	1	SQUARE AXIAL FAN, 105 CFM FAN, 120V
O	1	HEATING THERMOSTAT
P	1	STRIP HEATER 200 WATT 120V
Q	4	15 AMP RECEPTACLE
R	1	CELLULAR ANTENNA

CABINET NOTES:

1. THE CABINET SHALL BE FABRICATED FROM 0.188 INCH ALUMINUM ALLOY 6052. ALL EXTERNAL HARDWARE SHALL BE STAINLESS STEEL. THE CABINET SHALL BE RATED NEMA 3R AND U.L. LISTED. THERE SHALL BE CONTINUOUS STEEL HINGE THAT BOLTS TO THE CABINET BODY AND 1/4-20 STUD ON THE CABINET BODY AND CABINET DOORS FOR GROUNDING.
2. THE DOORS SHALL BE GASKETED PER SPECIFICATIONS. THE DOOR HANDLE SHALL BE 3/4" STAINLESS STEEL AND HAVE A PROVISION FOR PADLOCKING. THERE SHALL BE A CORBIN LOCK.
3. THE ENCLOSURE SHALL BE VENTED. SLOTTED SCREENED VENT HOLES WILL BE PROVIDED IN THE OVERHANG. THERE SHALL BE SCREENED AND FILTERED LOUVERS ON THE DOOR.
4. THE MOUNTING PANEL SHALL BE 1/4 INCH ALUMINUM MATERIAL. TWO XSK MOUNTING BRACKETS SHALL BE MOUNTED ON THE BACK WALL (INSIDE) OF THE CABINET. TWO POLE MOUNTING BRACKETS SHALL BE SUPPLIED WITH THE CABINET. EXPOSED BUS BARS SHALL BE INSULATED.
5. THE CABINET SHALL BE BRONZE.
6. CONNECTOR SCREWS SHALL BE PAINTED WHITE FOR NEUTRAL BUS AND GREEN FOR GROUND BUS.
7. POWER WIRING SHALL BE RATED RHH/RHW, 600V.
8. CONTROL WIRING SHALL BE #12 MTW.
9. ALL CONTROL WIRING SHALL BE STRANDED AND MARKED WITH BRADY MARKERS.
10. ALL SWITCHES AND CONTROLS SHALL BE IDENTIFIED BY MEANS OF TWO COLOR ENGRAVED NAMEPLATES.
11. THE CONTROL PANEL SHALL BE U.L. LISTED UNDER U.L. 508A.
12. CABINET SHALL HAVE RAILS ON BOTH SIDES AND ONE RAIL ON THE TOP FOR MOUNTING THE LIGHT FIXTURE.
13. THERE SHALL BE TWO ADJUSTABLE SHELVES IN THE CABINET.
14. THE CABINET SHALL HAVE A SUNSHIELD ON TOP.



CCTV CABINET DETAIL

MODEL: D387793-Sub-Hervey-01 (Sheet 1)
FILE NAME: p:\proj\benesch\cam\cam\benesch\cam\01\Eng_Docs_Phases\11\Lighting\0387793-Sub-Hervey-01.dgn



USER NAME = gthiesse
PLOT SCALE = 39.999920' / in.
PLOT DATE = 10/27/2022

DESIGNED - R.SCARIA
DRAWN - T.BLANK
CHECKED - G.THIESSE
DATE - 10/28/2022

REVISED -
REVISED -
REVISED -
REVISED -



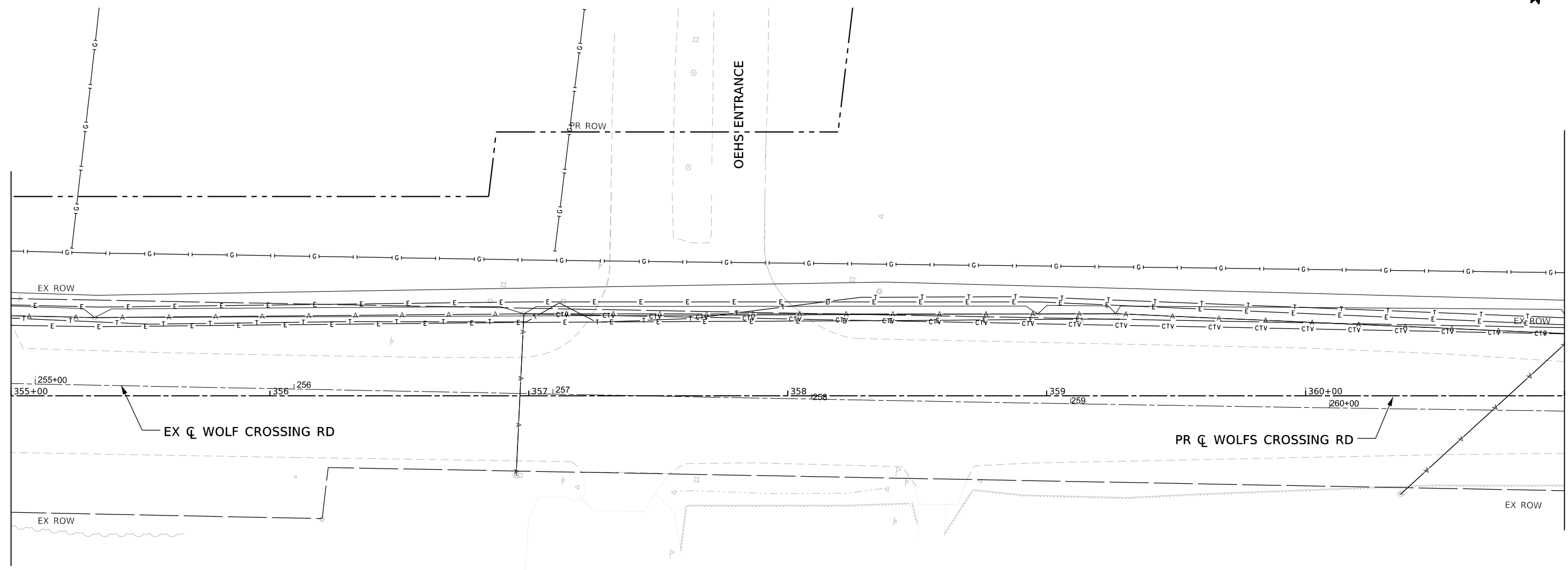
Village of Oswego, IL
100 Parkers Mill
Oswego, Illinois 60543
630-554-3618

CLOSED CIRCUIT TV
CABINET DETAIL

SCALE: N/A SHEET 14 OF 14 SHEETS STA. TO STA.

F.A.U. RTE.	SECTION	COUNTY	TOTAL SHEETS	SHEET NO.
1577	20-00052-01-PV	KENDALL	364	242
CONTRACT NO. 87783				

ILLINOIS FED. AID PROJECT



MODEL: D:\37789_Sht-WC-entp-01_Sht1.dwg
 FILE NAME: p:\37789_Sht-WC-entp-01_Sht1.dwg
 PROJECT: 37789_Sht-WC-entp-01_Sht1.dwg
 USER: jmajewski
 DATE: 10/26/2022



USER NAME	jmajewski
PLOT SCALE	40.00000000' / in.
PLOT DATE	10/26/2022

DESIGNED	T.BLANK
DRAWN	T.BLANK
CHECKED	J.MAJEWSKI
DATE	10/28/2022

REVISED	-
REVISED	-
REVISED	-
REVISED	-

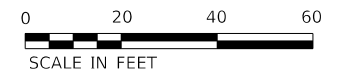
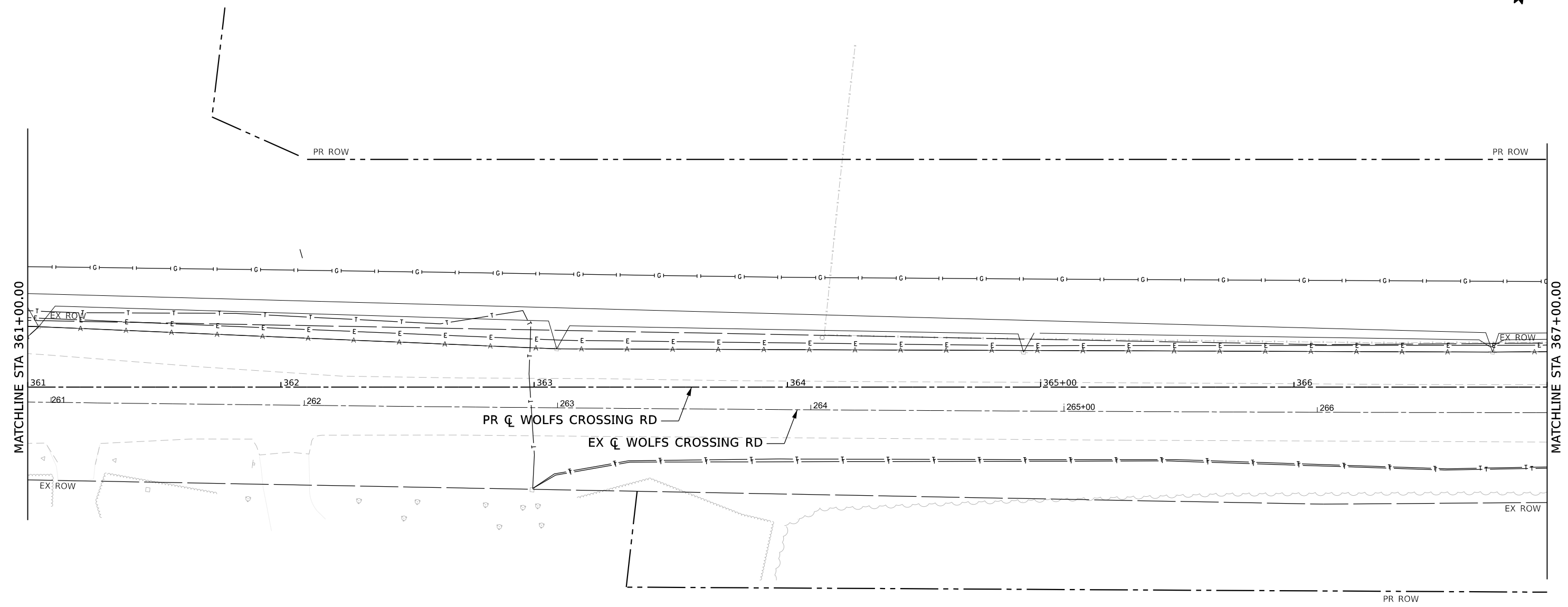


Village of Oswego, IL
 100 Parkers Mill
 Oswego, Illinois 60543
 630-554-3618

WOLFS CROSSING RD EX UTILITY PLAN
STA 355+00 TO STA 361+00

SCALE: 1"=20' SHEET 1 OF 12 SHEETS STA. 355+00 TO STA. 361+00

F.A.U. RTE.	SECTION	COUNTY	TOTAL SHEETS	SHEET NO.
1577	20-00052-01-PV	KENDALL	364	243
CONTRACT NO. 87783				
ILLINOIS FED. AID PROJECT				



MODEL: D:\37783_Sht-WC-utlty-02 [Sheet]
 FILE NAME: p:\37783_Sht-WC-utlty-02.dwg
 USER: jmajewski
 DATE: 10/26/2022



USER NAME	jmajewski	DESIGNED	T.BLANK	REVISED	-
DRAWN	T.BLANK	DRAWN	T.BLANK	REVISED	-
PLOT SCALE	40.00000000' / in.	CHECKED	J.MAJEWSKI	REVISED	-
PLOT DATE	10/26/2022	DATE	10/28/2022	REVISED	-

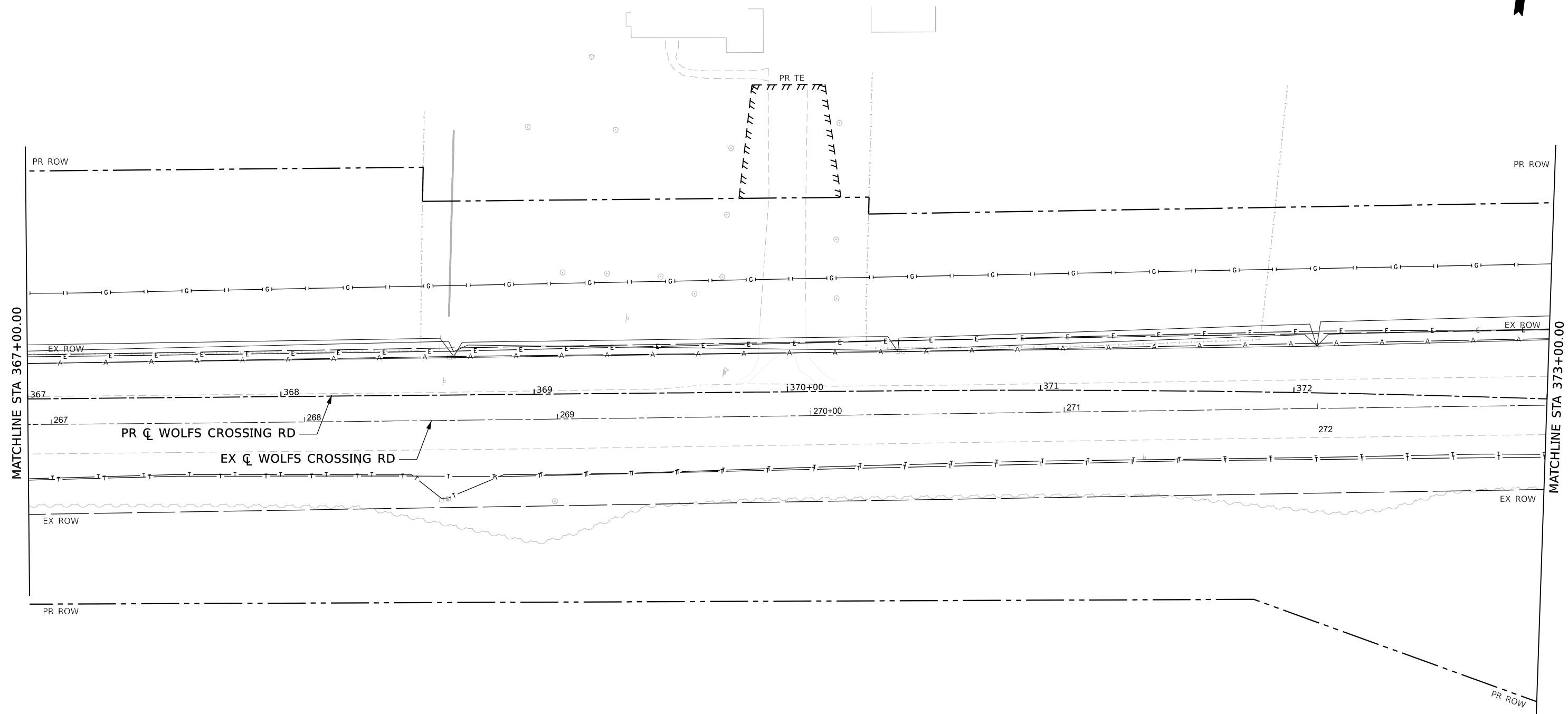


Village of Oswego, IL
 100 Parkers Mill
 Oswego, Illinois 60543
 630-554-3618

WOLFS CROSSING RD EX UTILITY PLAN
STA 361+00 TO STA 367+00

SCALE: 1"=20' SHEET 2 OF 12 SHEETS STA. 361+00 TO STA. 367+00

F.A.U. RTE.	SECTION	COUNTY	TOTAL SHEETS	SHEET NO.
1577	20-00052-01-PV	KENDALL	364	244
CONTRACT NO. 87783				
ILLINOIS FED. AID PROJECT				



MODEL: D:\37789_Site\WC-utlty-03 [Sheet]
 FILE NAME: Proj\Benesch\p\03\Documents\1050506\1050506_01\Eng_Docs_Phase_1\Ex_Utility\037789_Site\WC-utlty-03.dgn



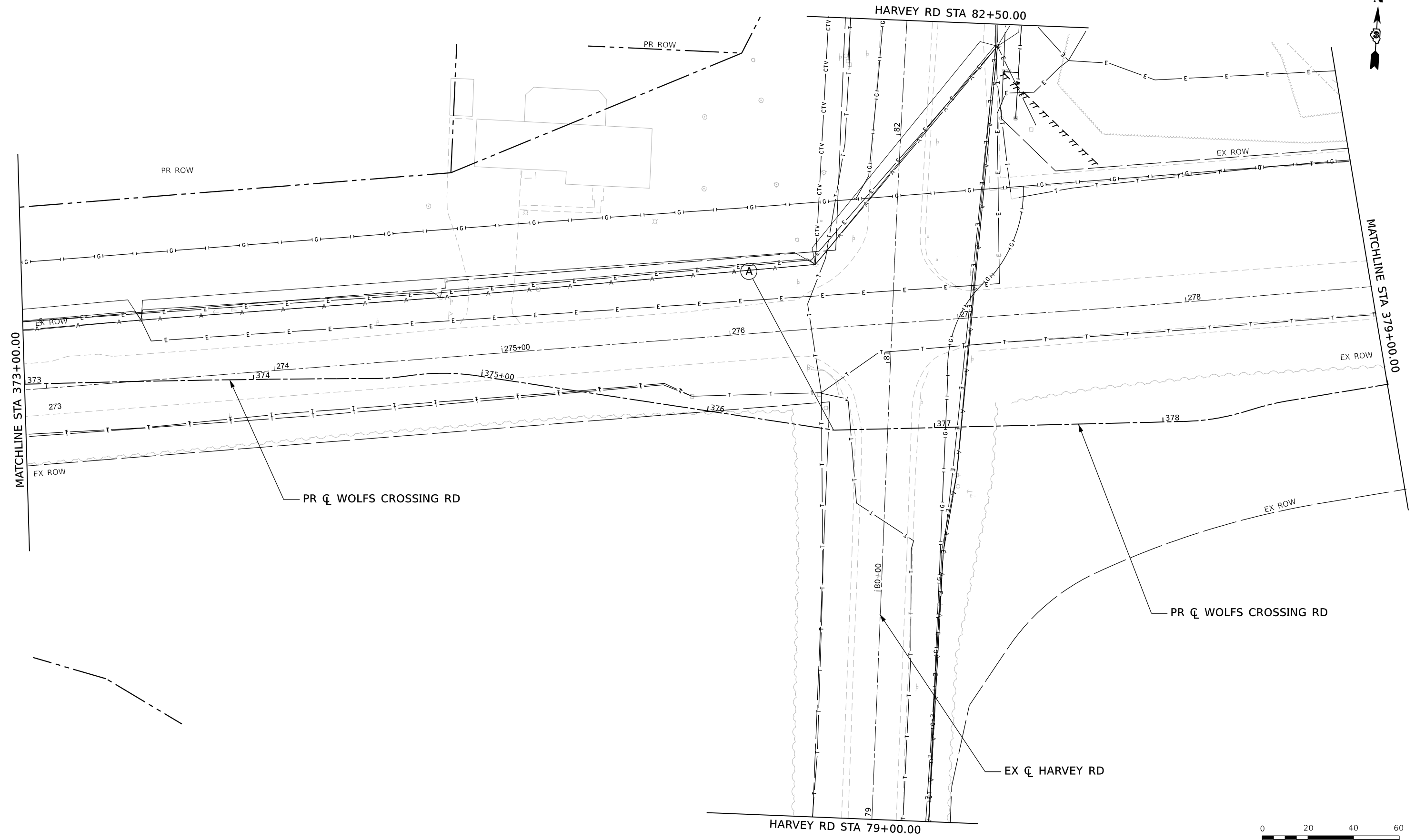
USER NAME	jmajewski	DESIGNED	- T.BLANK	REVISED	-
DRAWN	- T.BLANK	CHECKED	- J.MAJEWSKI	REVISED	-
PLOT SCALE	= 40.00000000' / in.	DATE	- 10/28/2022	REVISED	-
PLOT DATE	= 10/26/2022				



Village of Oswego, IL
 100 Parkers Mill
 Oswego, Illinois 60543
 630-554-3618

WOLFS CROSSING RD EX UTILITY PLAN			
STA 367+00 TO STA 373+00			
SCALE: 1"=20'	SHEET 3 OF 12 SHEETS	STA. 367+00	TO STA. 373+00

F.A.U. RTE.	SECTION	COUNTY	TOTAL SHEETS	SHEET NO.
1577	20-00052-01-PV	KENDALL	364	245
CONTRACT NO. 87783				
ILLINOIS FED. AID PROJECT				



MODEL: D:\37789_Sht-WC-Plan-04 (Sheet)
 FILE NAME: p:\37789_Sht-WC-Plan-04.dwg
 PROJECT: 20-00052-01-PV
 USER: jmajewski
 DATE: 10/26/2022



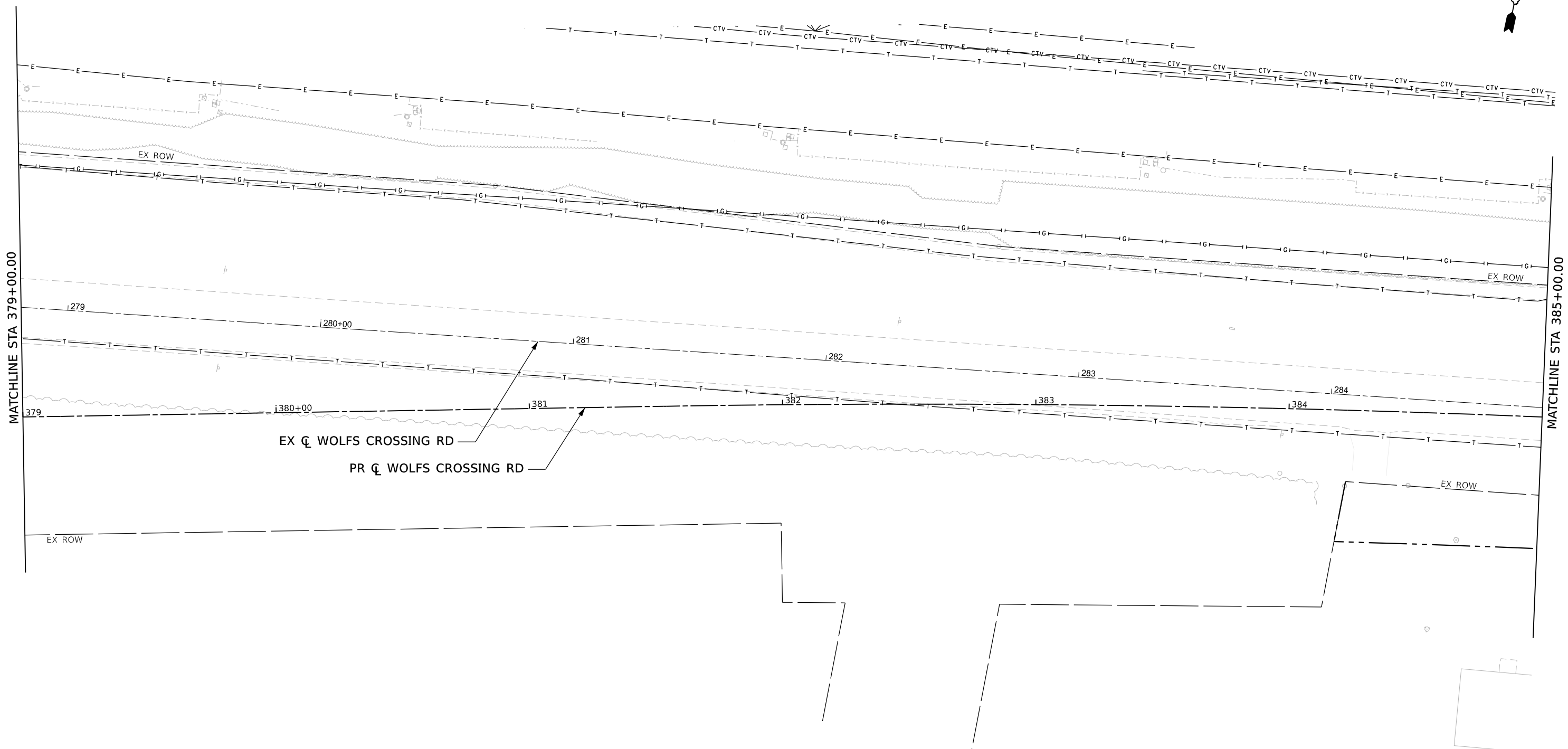
USER NAME	jmajewski	DESIGNED	T.BLANK	REVISED	-
DRAWN	T.BLANK	REVISIONS		REVISED	-
PLOT SCALE	40.00000000' / in.	CHECKED	J.MAJEWSKI	REVISED	-
PLOT DATE	10/26/2022	DATE	10/28/2022	REVISED	-



Village of Oswego, IL
 100 Parkers Mill
 Oswego, Illinois 60543
 630-554-3618

WOLFS CROSSING RD EX UTILITY PLAN
STA 373+00 TO STA 379+00
 SCALE: 1"=20'
 SHEET 4 OF 12 SHEETS
 STA. 373+00 TO STA. 379+00

F.A.U. RTE.	SECTION	COUNTY	TOTAL SHEETS	SHEET NO.
1577	20-00052-01-PV	KENDALL	364	246
				CONTRACT NO. 87783
ILLINOIS FED. AID PROJECT				



MATCHLINE STA 379+00.00

MATCHLINE STA 385+00.00

EX Q WOLFS CROSSING RD

PR Q WOLFS CROSSING RD



MODEL: D:\37789_Site\WC-entp-05 (Sheet)
FILE NAME: p:\benedesch\pub\mtd\com\benedesch\p\01\Documents\105059\105059_01\Eng_Docs_Phase_1\Ex_Utility\037789_Site\WC-entp-05.dgn



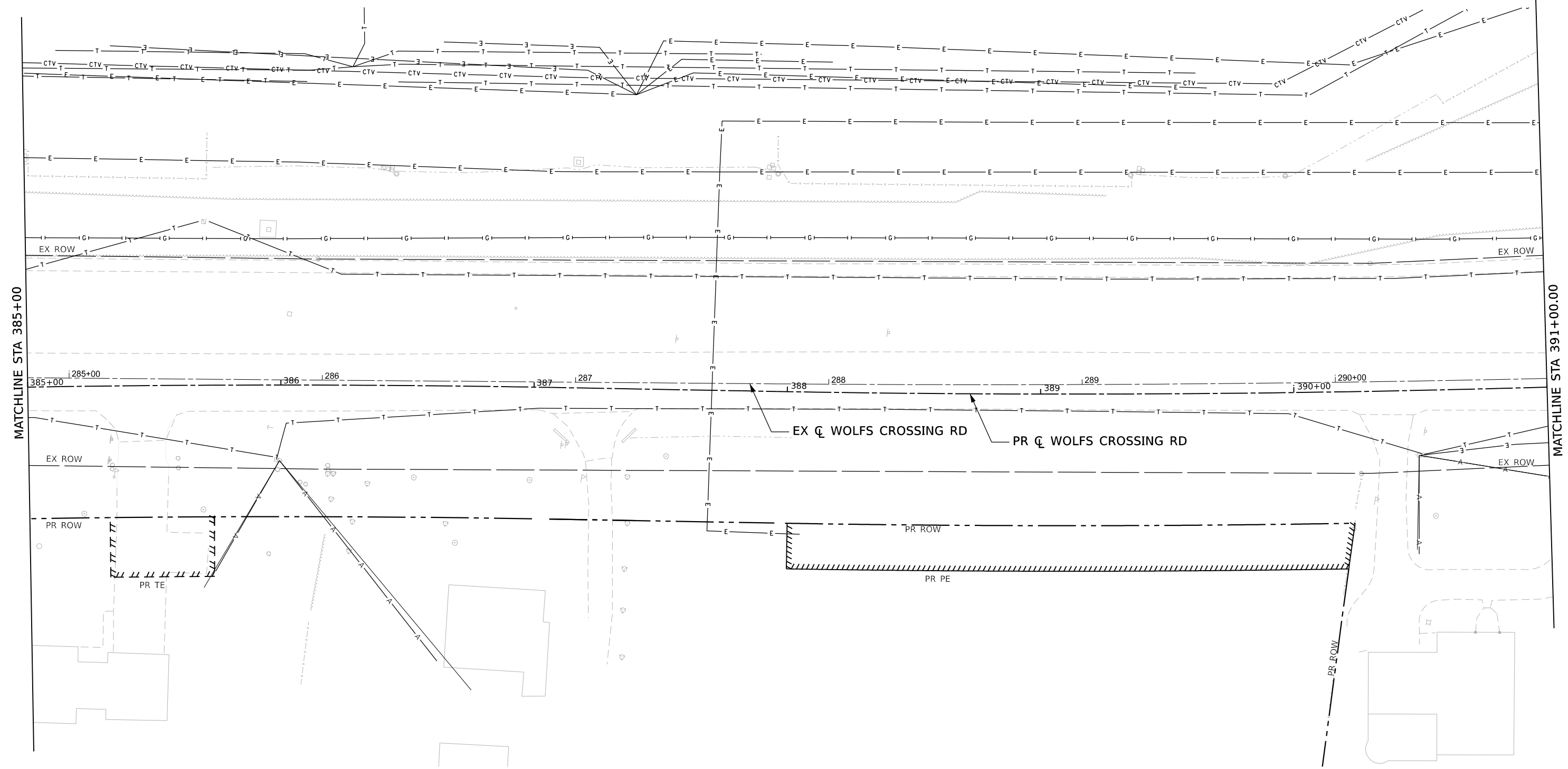
USER NAME	jmajewski	DESIGNED	T.BLANK	REVISED	-
DRAWN	T.BLANK	REVISIONS		REVISED	-
PLOT SCALE	40.00000000' / in.	CHECKED	J.MAJEWSKI	REVISED	-
PLOT DATE	10/26/2022	DATE	10/28/2022	REVISED	-



Village of Oswego, IL
100 Parkers Mill
Oswego, Illinois 60543
630-554-3618

WOLFS CROSSING RD EX UTILITY PLAN	
STA 379+00 TO STA 385+00	
SCALE: 1"=20'	SHEET 5 OF 12 SHEETS STA. 379+00 TO STA. 385+00

F.A.U. RTE.	SECTION	COUNTY	TOTAL SHEETS	SHEET NO.
1577	20-00052-01-PV	KENDALL	364	247
CONTRACT NO. 87783				
ILLINOIS FED. AID PROJECT				



MODEL: D:\387783_Site\WCPlan-06 (Sheet)
 FILE NAME: p:\proj\387783\p\387783\387783-01-000000.dwg



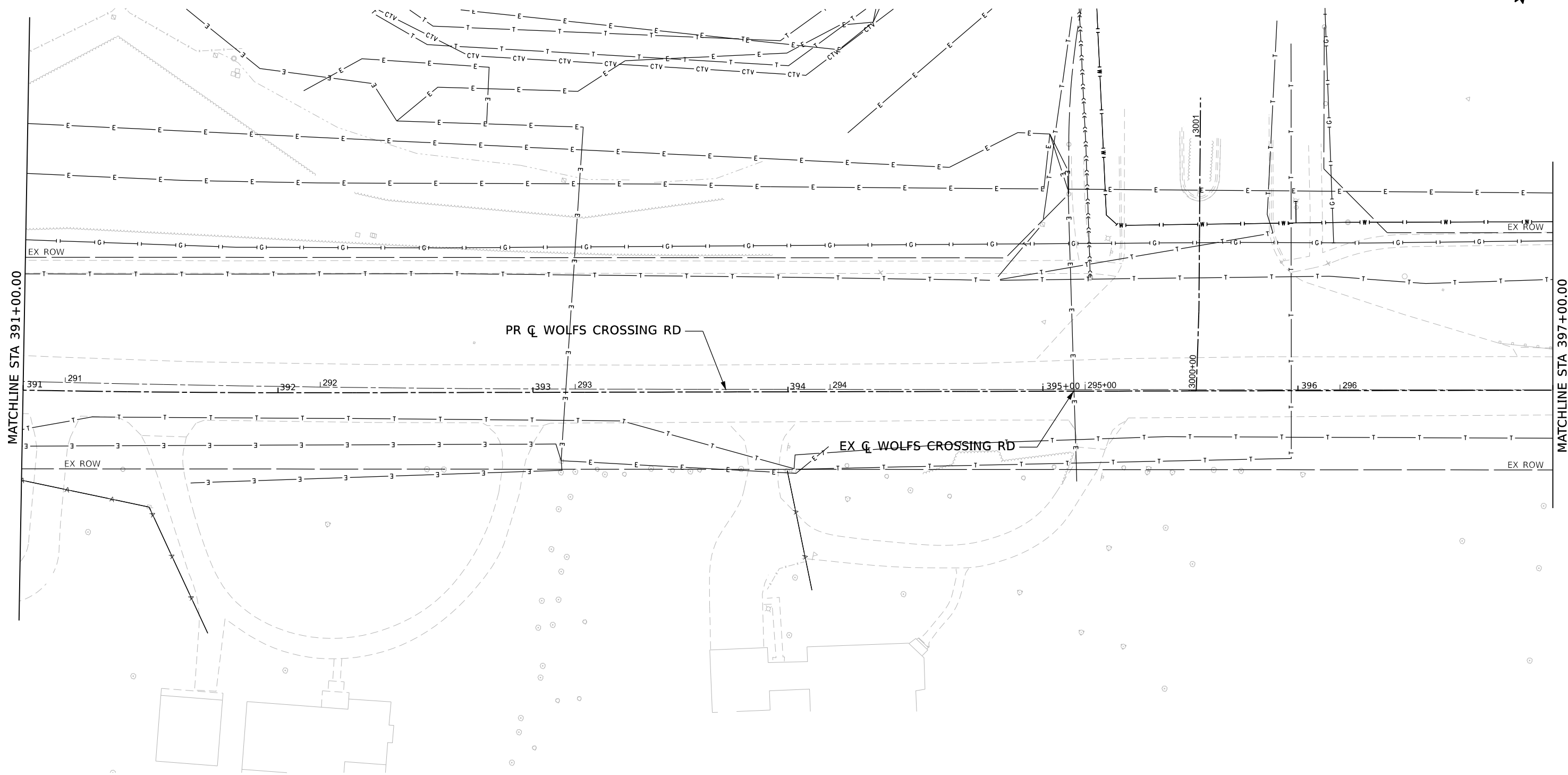
USER NAME	jmajewski	DESIGNED	T.BLANK	REVISED	-
DRAWN	T.BLANK	REVISIONS		REVISIONS	
PLOT SCALE	40.00000000' / in.	CHECKED	J.MAJEWSKI	REVISIONS	
PLOT DATE	10/26/2022	DATE	10/28/2022	REVISIONS	



Village of Oswego, IL
 100 Parkers Mill
 Oswego, Illinois 60543
 630-554-3618

WOLFS CROSSING RD EX UTILITY PLAN	
STA 385+00 TO STA 391+00	
SCALE: 1"=20'	SHEET 6 OF 12 SHEETS
STA. 385+00	TO STA. 391+00

F.A.U. RTE.	SECTION	COUNTY	TOTAL SHEETS	SHEET NO.
1577	20-00052-01-PV	KENDALL	364	248
CONTRACT NO. 87783				
ILLINOIS FED. AID PROJECT				



MODEL: D:\397783_Site\WCPlan-07 (Sheet)
 FILE NAME: prqwolscrossingrd\dwg\benesch\p01\Documents\10505610595\01\Eng_Dwg_Phase_1\Ex_Utility\0397783-site-WC-coult07.dwg



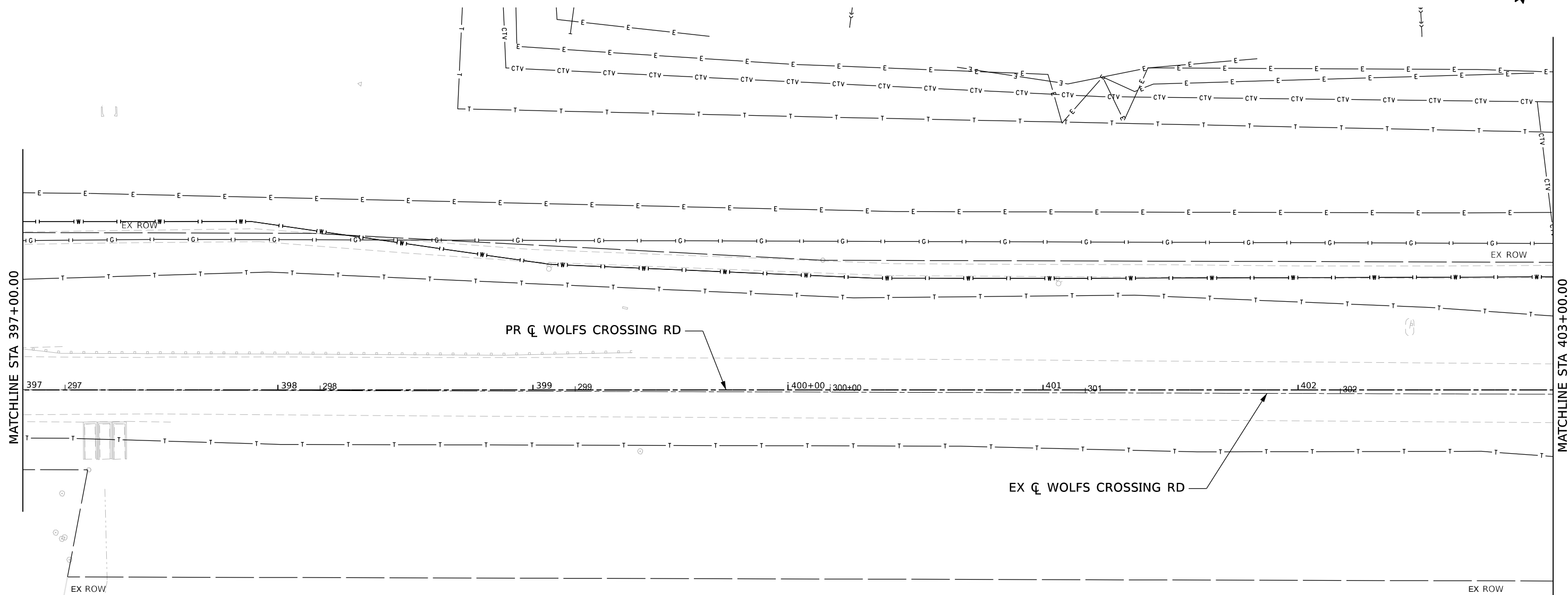
USER NAME	jmajewski	DESIGNED	T.BLANK
DRAWN	T.BLANK	REVISED	
PLOT SCALE	40.00000000' / in.	CHECKED	J.MAJEWSKI
PLOT DATE	7/7/2022	DATE	07/08/2022



Village of Oswego, IL
 100 Parkers Mill
 Oswego, Illinois 60543
 630-554-3618

WOLFS CROSSING RD EX UTILITY PLAN	
STA 391+00 TO STA 397+00	
SCALE: 1"=20'	SHEET 7 OF 12 SHEETS
STA. 391+00	TO STA. 397+00

F.A.U. RTE.	SECTION	COUNTY	TOTAL SHEETS	SHEET NO.
1577	20-00052-01-PV	KENDALL	364	249
CONTRACT NO. 87783				
ILLINOIS FED. AID PROJECT				



MATCHLINE STA 397+00.00

MATCHLINE STA 403+00.00

PR Q WOLFS CROSSING RD

EX Q WOLFS CROSSING RD

EX ROW

EX ROW



MODEL: D:\397783-Stk-Plan-08 (Sheet)
FILE NAME: p:\2\benesch\p\2022\10595\10595.dwg
DATE: 10/27/2022



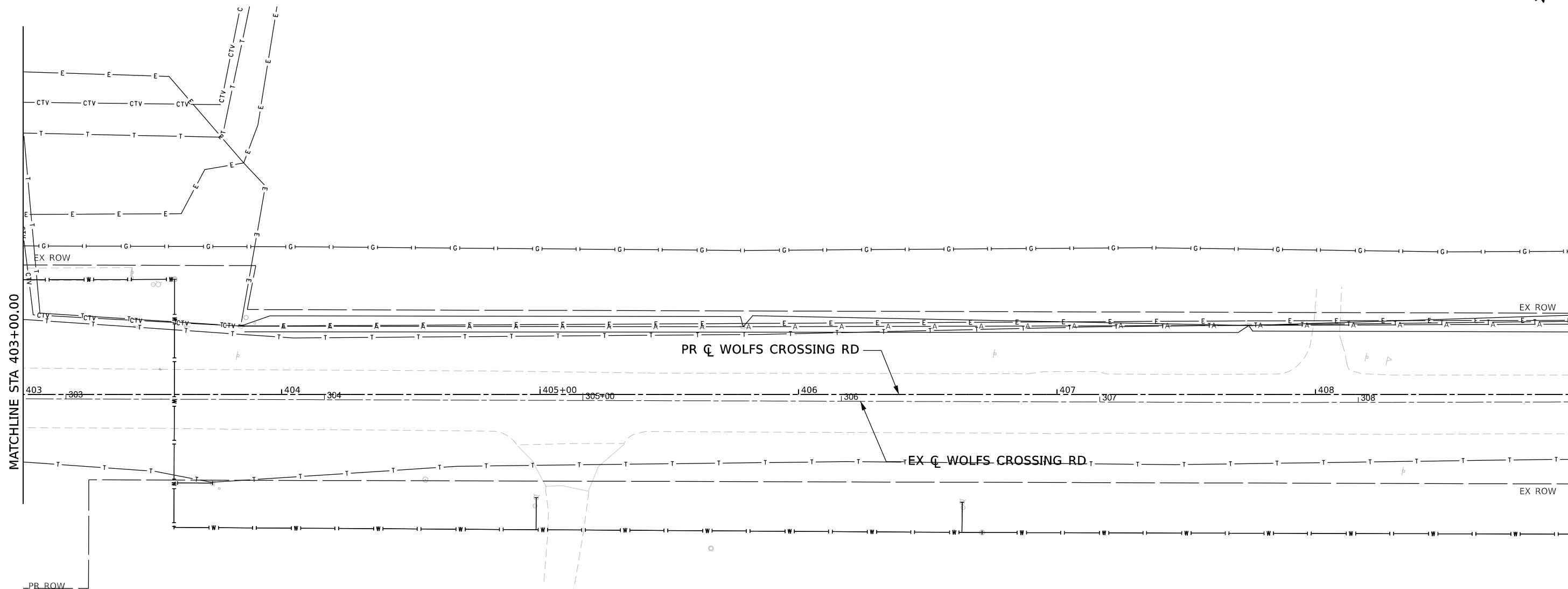
USER NAME = jmajewski	DESIGNED - T.BLANK	REVISED -
PLOT SCALE = 39.99992000 ' / in.	DRAWN - T.BLANK	REVISED -
PLOT DATE = 10/27/2022	CHECKED - J.MAJEWSKI	REVISED -
	DATE - 10/28/2022	REVISED -



Village of Oswego, IL
100 Parkers Mill
Oswego, Illinois 60543
630-554-3618

WOLFS CROSSING RD EX UTILITY PLAN			
STA 397+00 TO STA 403+00			
SCALE: 1"=20'	SHEET 8 OF 12 SHEETS	STA. 397+00	TO STA. 403+00

F.A.U. RTE. 1577	SECTION 20-00052-01-PV	COUNTY KENDALL	TOTAL SHEETS 364	SHEET NO. 250
CONTRACT NO. 87783				
ILLINOIS FED. AID PROJECT				



MODEL: D:\317783-Submittal\Drawings\Drawings\10585.01\Eng_Docs_Phase_III\Ex-Utility\317783-Submittal-WC-ex-utility.dwg
 FILE NAME: p:\317783-Submittal\Drawings\Drawings\10585.01\Eng_Docs_Phase_III\Ex-Utility\317783-Submittal-WC-ex-utility.dwg



USER NAME = jmajewski	DESIGNED - T.BLANK	REVISED -
PLOT SCALE = 39.99992000' / in.	DRAWN - T.BLANK	REVISED -
PLOT DATE = 10/27/2022	CHECKED - J.MAJEWSKI	REVISED -
	DATE - 10/28/2022	REVISED -

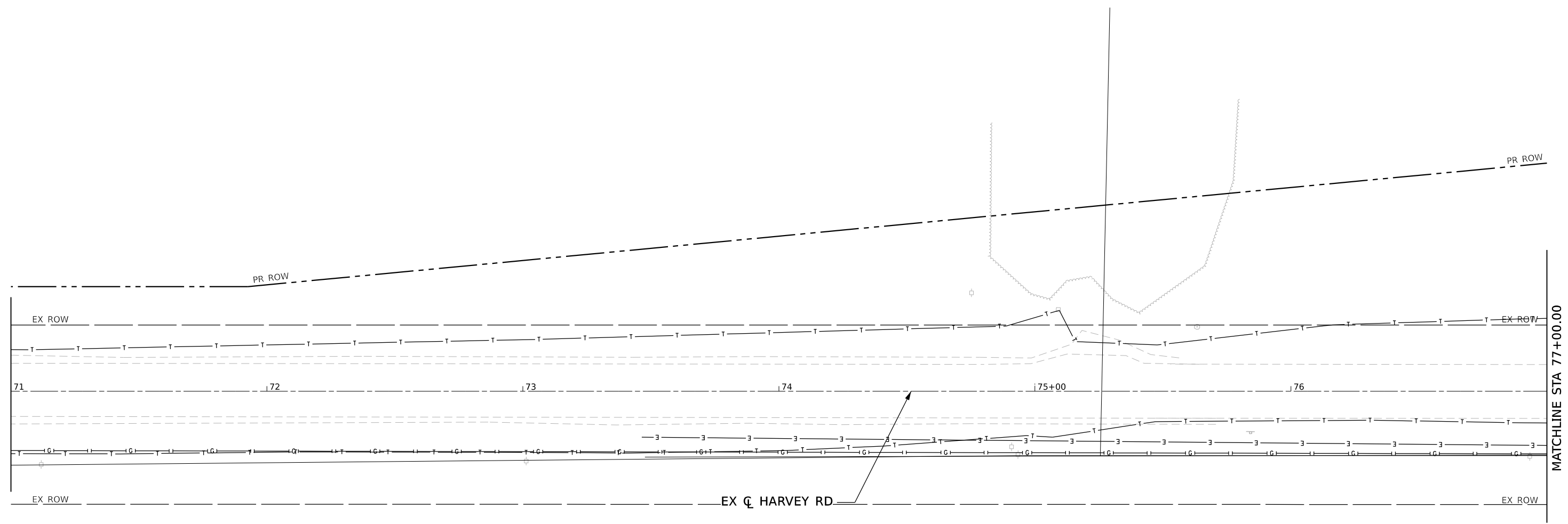


Village of Oswego, IL
 100 Parkers Mill
 Oswego, Illinois 60543
 630-554-3618

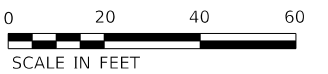
WOLFS CROSSING RD EX UTILITY PLAN
STA 403+00 TO STA 409+00

SCALE: 1"=20' SHEET 9 OF 12 SHEETS STA. 403+00 TO STA. 409+00

F.A.U. RTE.	SECTION	COUNTY	TOTAL SHEETS	SHEET NO.
1577	20-00052-01-PV	KENDALL	364	251
CONTRACT NO. 87783				
		ILLINOIS	FED. AID PROJECT	



MATCHLINE STA 77+00.00



MODEL: D:\387789_Site\Harvey-Plan-01_Sheet1
FILE NAME: p:\proj\benesch\paw\01\Documents\10595\01\Eng_Docs_Phase_II\Ex-Utility\0387789-shr-HR-ex-utl1.dgn



USER NAME	jmajewski	DESIGNED	T.BLANK	REVISED	-
DRAWN	T.BLANK	REVISIONS			
PLOT SCALE	40.00000000' / in.	CHECKED	J.MAJEWSKI	REVISED	-
PLOT DATE	10/26/2022	DATE	10/28/2022	REVISED	-

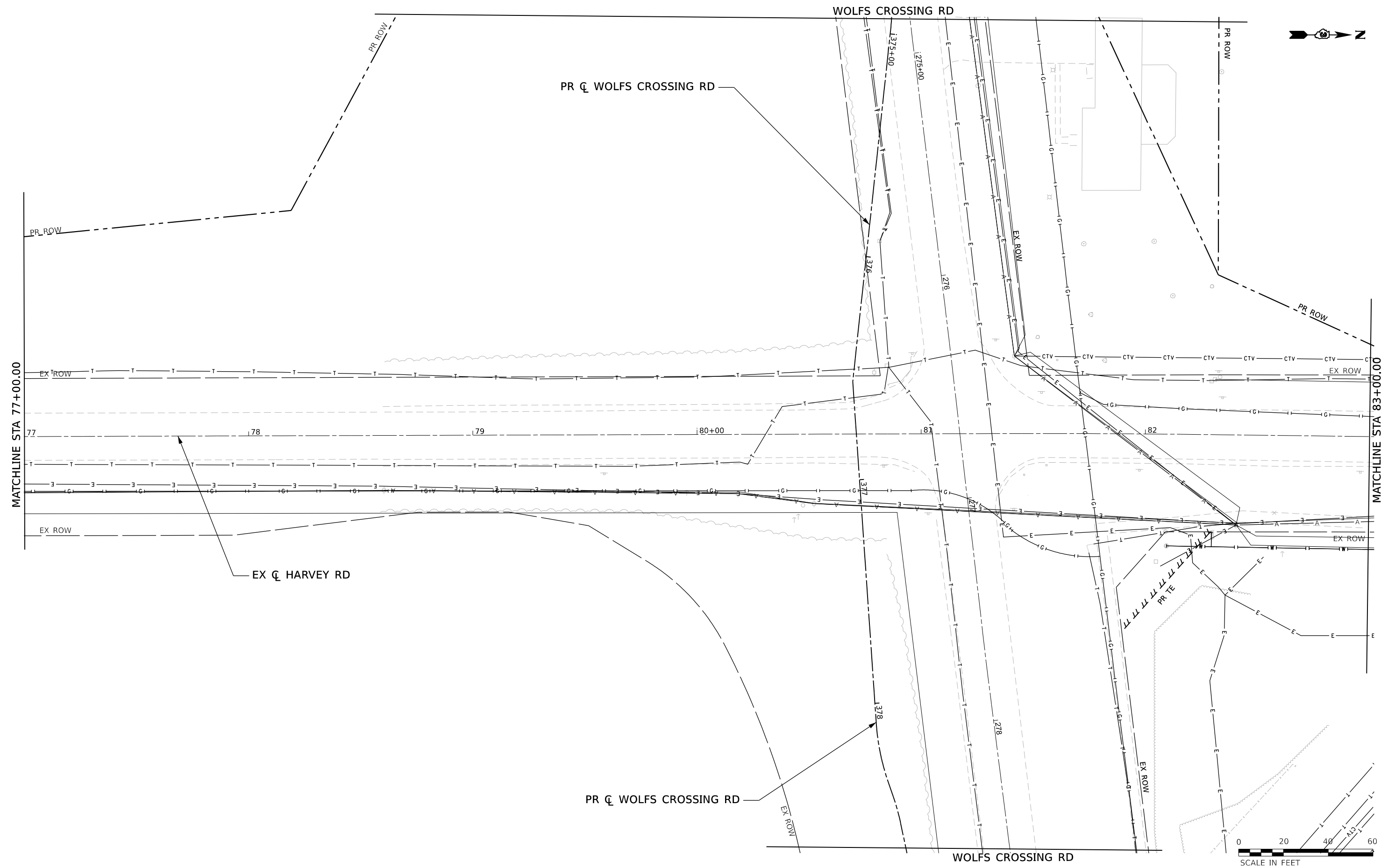


**HARVEY RD EX UTILITY PLAN
STA 71+00 TO STA 77+00**

SCALE: 1"=20' SHEET 10 OF 12 SHEETS STA. 71+00 TO STA. 77+00

F.A.U. RTE.	SECTION	COUNTY	TOTAL SHEETS	SHEET NO.
1577	20-00052-01-PV	KENDALL	364	252
CONTRACT NO. 87783				
ILLINOIS FED. AID PROJECT				

MODEL: D:\37789_Site\Harvey-Plan-02 (Sheet1)
 FILE NAME: p:\2\benesch\p\2\37789_Site\Harvey-Plan-02 (Sheet1).dgn



USER NAME - jmajewski
 PLOT SCALE - 40.00000000' / in.
 PLOT DATE - 10/26/2022

DESIGNED - T.BLANK
 DRAWN - T.BLANK
 CHECKED - J.MAJEWSKI
 DATE - 10/28/2022

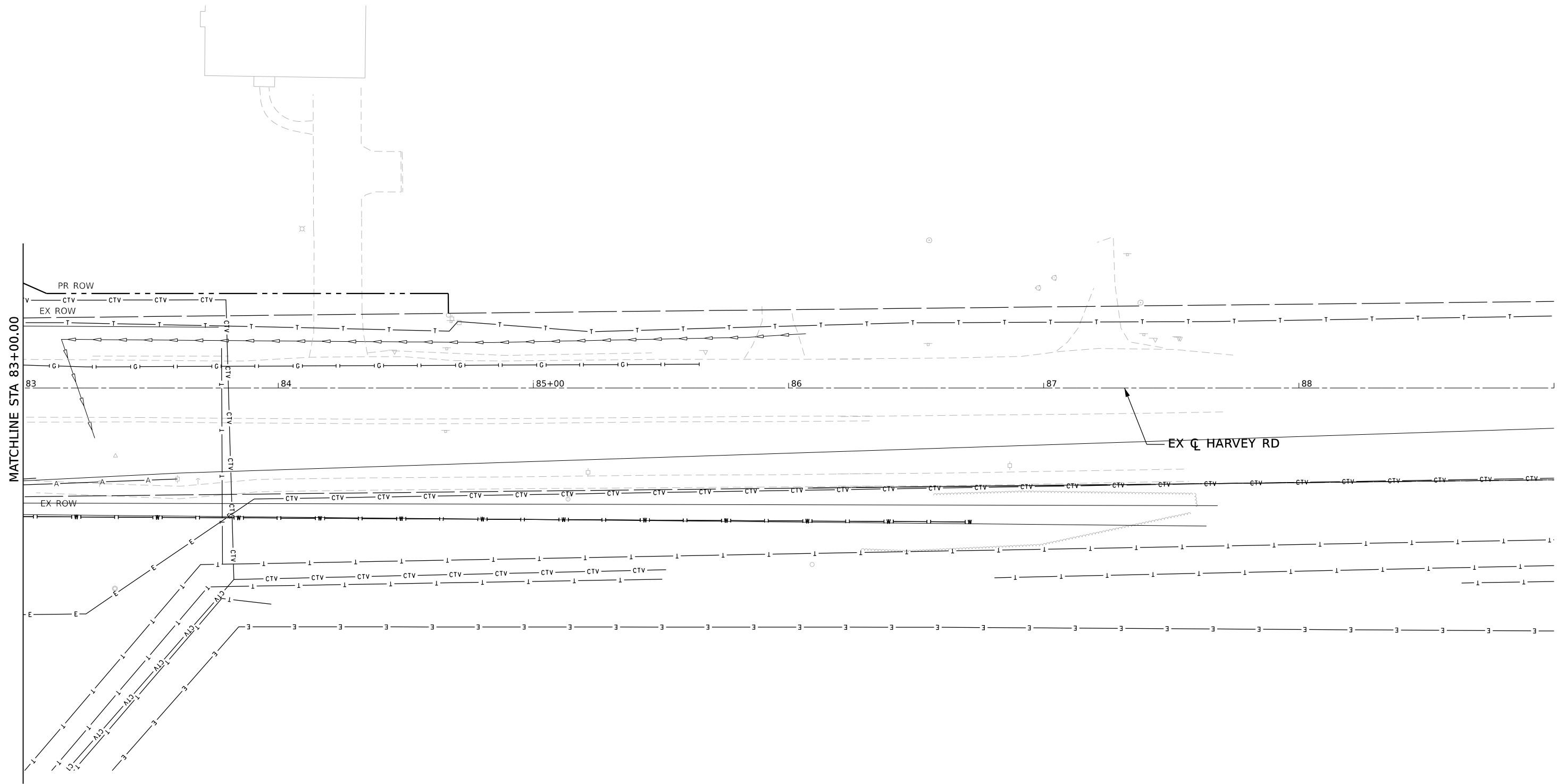
REVISED -
 REVISED -
 REVISED -
 REVISED -



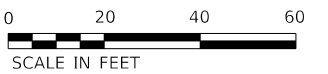
Village of Oswego, IL
 100 Parkers Mill
 Oswego, Illinois 60543
 630-554-3618

HARVEY RD EX UTILITY PLAN
STA 77+00 TO STA 83+00
 SCALE: 1"=20'
 SHEET 11 OF 12 SHEETS
 STA. 77+00 TO STA. 83+00

F.A.U. RTE.	SECTION	COUNTY	TOTAL SHEETS	SHEET NO.
1577	20-00052-01-PV	KENDALL	364	253
CONTRACT NO. 87783				
ILLINOIS FED. AID PROJECT				



MATCHLINE STA 83+00.00



MODEL: D:\37789_Site-Harvey-Plan-03 [Sheet]
FILE NAME: p:\proj\benesch\p\10595\01\Documents\10595\01\Eng_Docs_Phase_1\Ex_Utility\037789_Site-Harvey-Plan-03.dgn



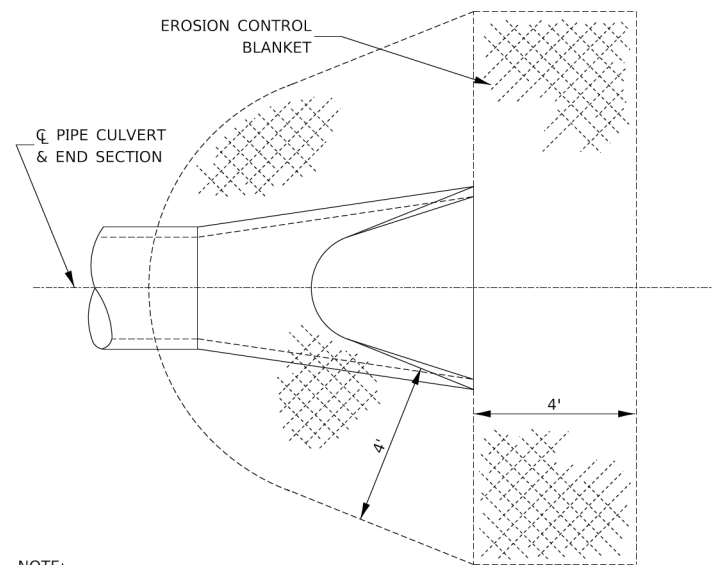
USER NAME	jmajewski	DESIGNED	T.BLANK	REVISED	-
DRAWN	T.BLANK	REVISIONS		REVISIONS	
PLOT SCALE	40.00000000' / in.	CHECKED	J.MAJEWSKI	REVISIONS	
PLOT DATE	10/26/2022	DATE	10/28/2022	REVISIONS	



**HARVEY RD EX UTILITY PLAN
STA 83+00 TO STA 89+00**

SCALE: 1"=20' SHEET 12 OF 12 SHEETS STA. 83+00 TO STA. 89+00

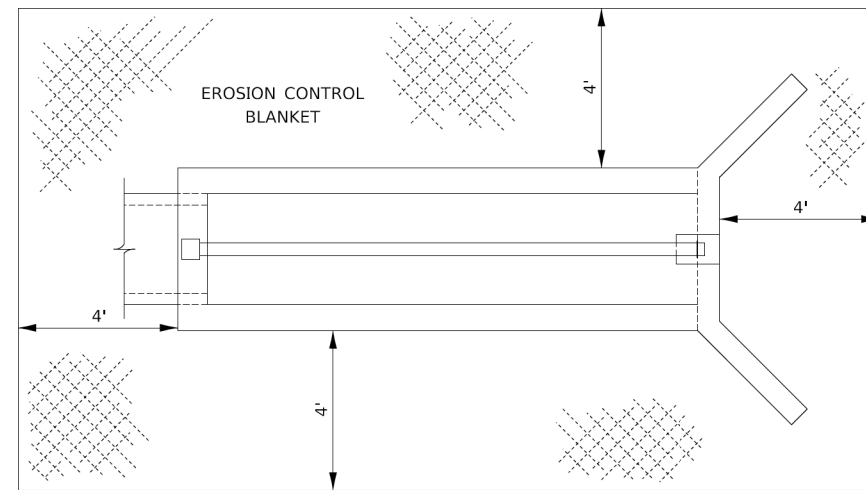
F.A.U. RTE.	SECTION	COUNTY	TOTAL SHEETS	SHEET NO.
1577	20-00052-01-PV	KENDALL	364	254
CONTRACT NO. 87783				
ILLINOIS FED. AID PROJECT				



NOTE:
TO BE USED AT ALL END SECTIONS

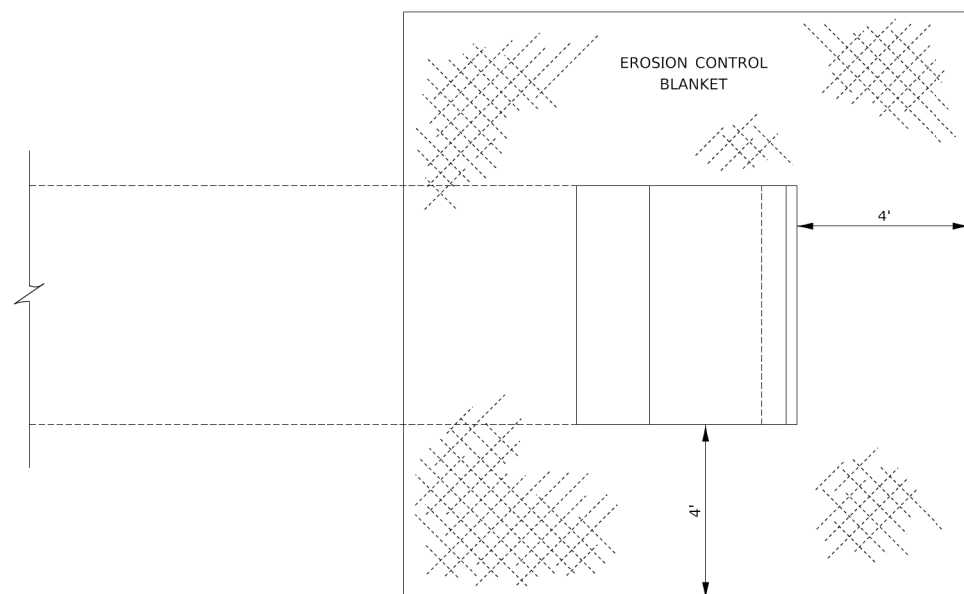
**DETAIL OF EROSION CONTROL BLANKET
LINING AROUND END SECTION**

251-2



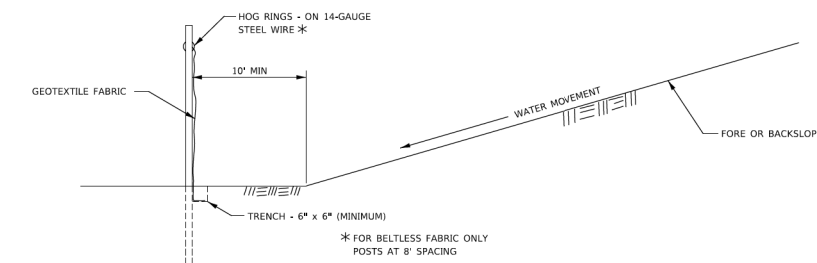
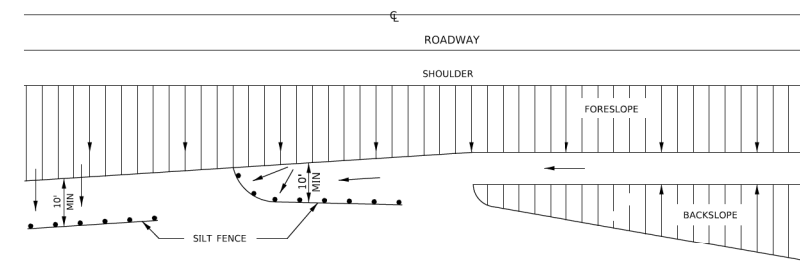
**EXCELSIOR BLANKET PLACEMENT FOR
INLET BOXES STD. 542501 THROUGH STD. 542546**

251-6



**EROSION CONTROL BLANKET AT PRECAST
BOX CULVERT END SECTIONS**

251-5



DETAILS OF SILT FENCE

**EROSION CONTROL DETAILS
FOR SILT FENCE**

280-1

MODEL D3 STD 01
FILE NAME: p:\20benesch-pw-bentley.com\benesch-pw-01\Documents\105052-01\Eng_Docs_Phase_II\Standards\D387783-std-01.dgn



USER NAME	jmajewski	DESIGNED	T.BLANK	REVISED	-
DRAWN	T.BLANK	CHECKED	J.MAJEWSKI	REVISED	-
PLOT SCALE	0.8333" / in.	DATE	07/08/2022	REVISED	-
PLOT DATE	7/7/2022				

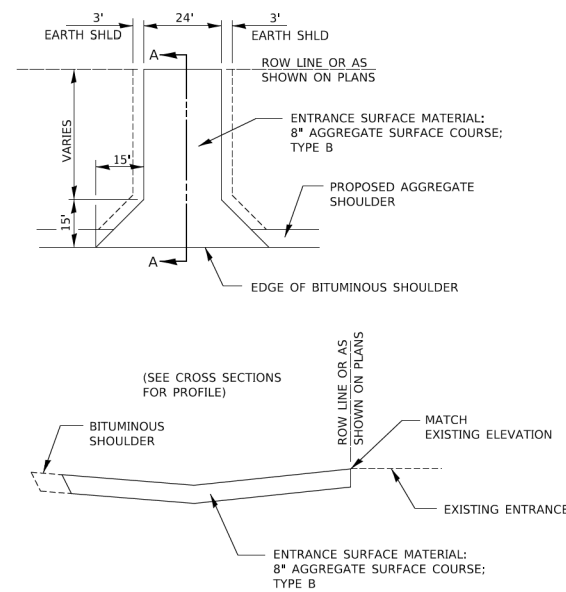


Village of Oswego, IL
100 Parkers Mill
Oswego, Illinois 60543
630-554-3618

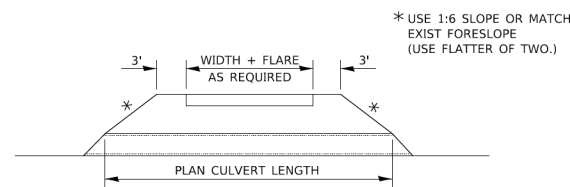
D3 STANDARDS

SCALE: N/A SHEET 1 OF 8 SHEETS STA. TO STA.

F.A.U. RTE.	SECTION	COUNTY	TOTAL SHEETS	SHEET NO.
1577	20-00052-01-PV	KENDALL	364	255
CONTRACT NO. 87783				
ILLINOIS FED. AID PROJECT				



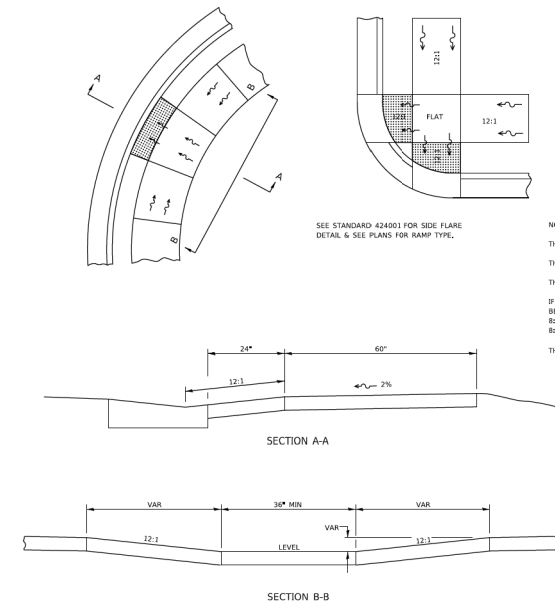
SECTION A-A



FIELD ENTRANCE DETAIL

402-1

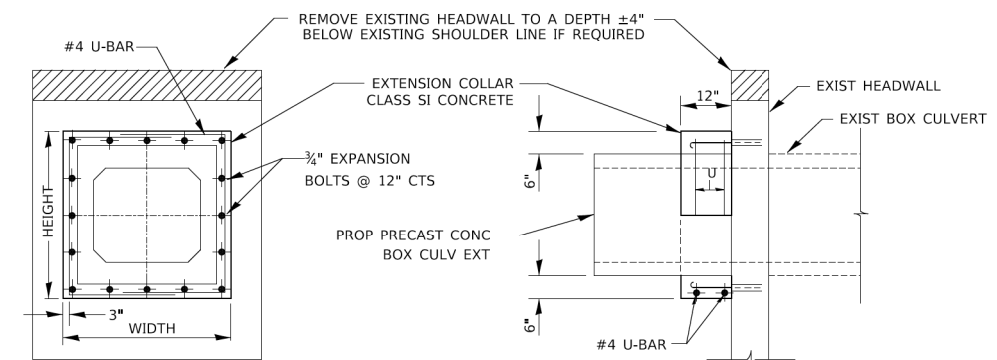
DESIGNER NOTE: TO BE USED ON 3R PROJECTS WHEN REPLACING CULVERTS AND CONSTRUCTING NEW DITCHES.



ADA SIDEWALK ACCESSIBILITY RAMP DETAIL

424-29

DESIGNED -	REVISIONS -	STATE OF ILLINOIS	SECTION	COUNTY	TOTAL SHEETS	SHEET NO.
DRAWN -	CHECKED -	DEPARTMENT OF TRANSPORTATION	SCALE	SHEET OF SHEETS	STA.	TO STA.
CONTRACT NO.						



EXPANSION BOLTS SHALL CONSIST OF SELF DRILLING EXPANSION SHIELDS AND 3/8" DIA HOOKED BOLTS. HOOKED BOLTS SHALL EXTEND A MINIMUM OF 9" INTO NEW CONCRETE. BOLTS SHALL BE DRILLED IN THE CENTER OF THE EXISTING BOX CULVERT BARREL WALLS. MINIMUM CERTIFIED PROOF LOAD = 4,080 LBS.

LOCATION	EXISTING CULVERT SIZE FT x FT	PRECAST CULVERT EXTENSION FT x FT	EXTENSION COLLAR		U-BAR		QUANTITIES ARE FOR ONE SIDE ONLY			
			WIDTH IN	HEIGHT IN	'X' IN	'Y' IN	CONC COLLAR CU YD	REINFORCEMENT BARS POUND	3/8" DIA EXPANSION BOLTS EACH	

COLLAR DETAIL (PRECAST BOX CULVERT EXTENSION OF BOX CULVERT)

540-5

MODEL D3 STD 02
FILE NAME: p:\2022standards\p\01\Documents\10585.01\Eng_Docs_Phase_II\Standards\0387783-std-01.dgn



USER NAME = jmajewski
PLOT SCALE = 0.8333" / in.
PLOT DATE = 7/7/2022

DESIGNED - T.BLANK
DRAWN - T.BLANK
CHECKED - J.MAJEWSKI
DATE - 07/08/2022

REVISED -
REVISED -
REVISED -
REVISED -

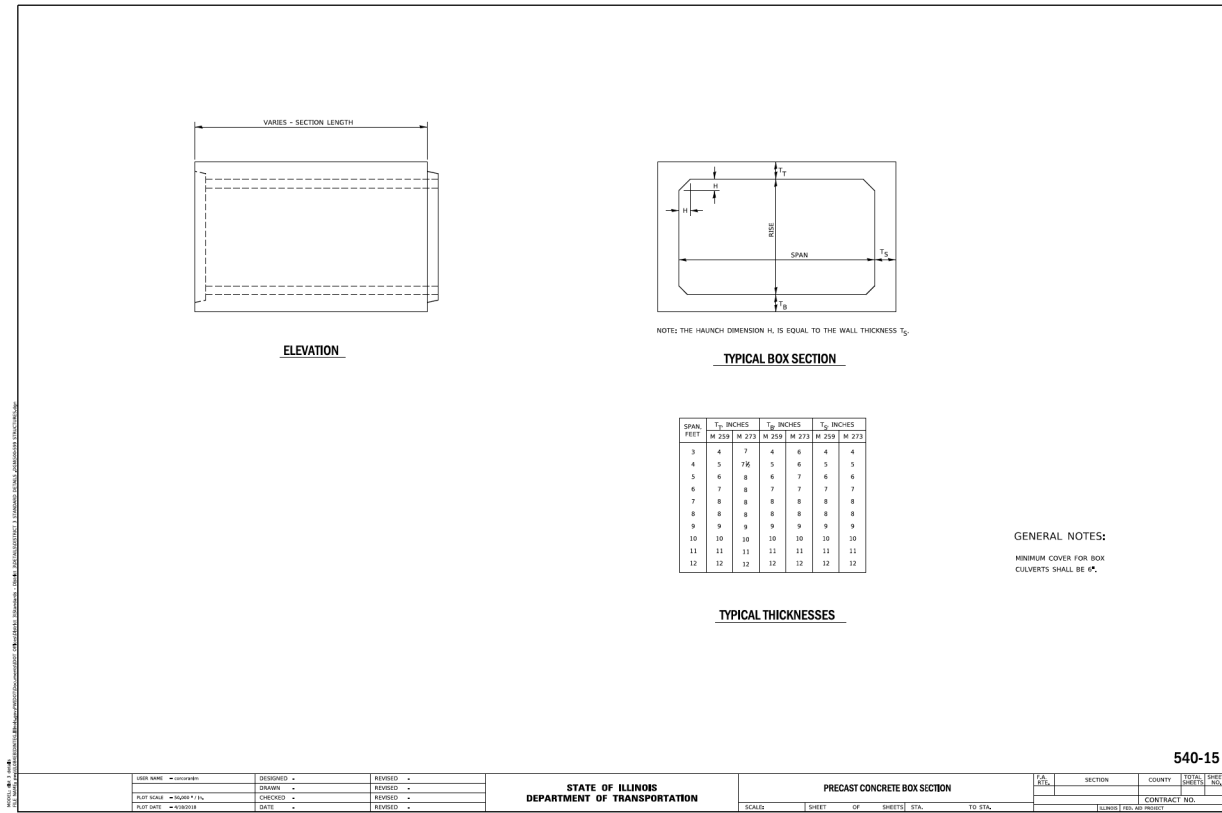


Village of Oswego, IL
100 Parkers Mill
Oswego, Illinois 60543
630-554-3618

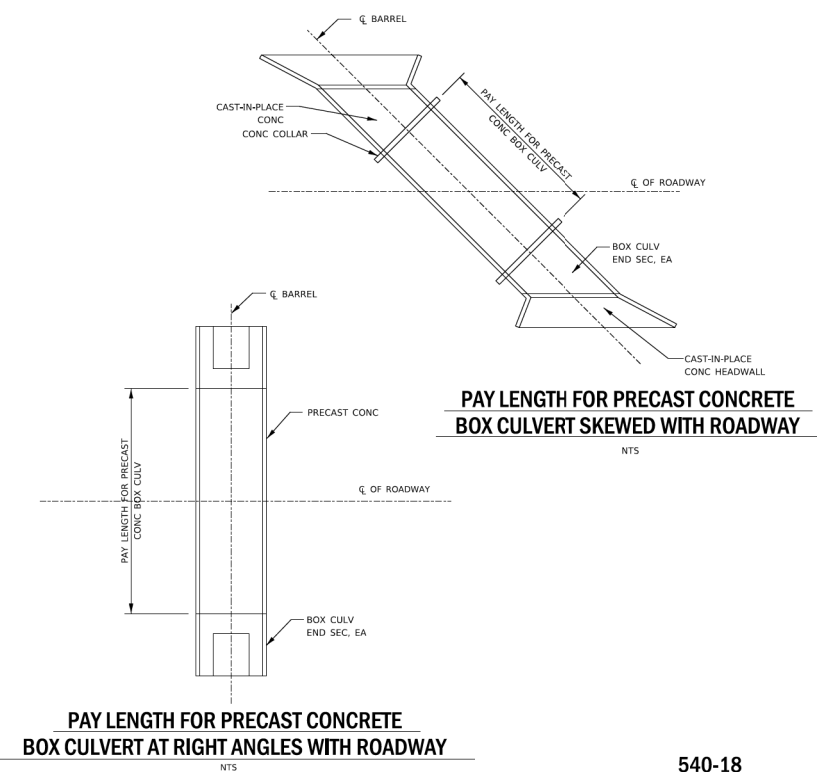
D3 STANDARDS

SCALE: N/A SHEET 2 OF 8 SHEETS STA. TO STA.

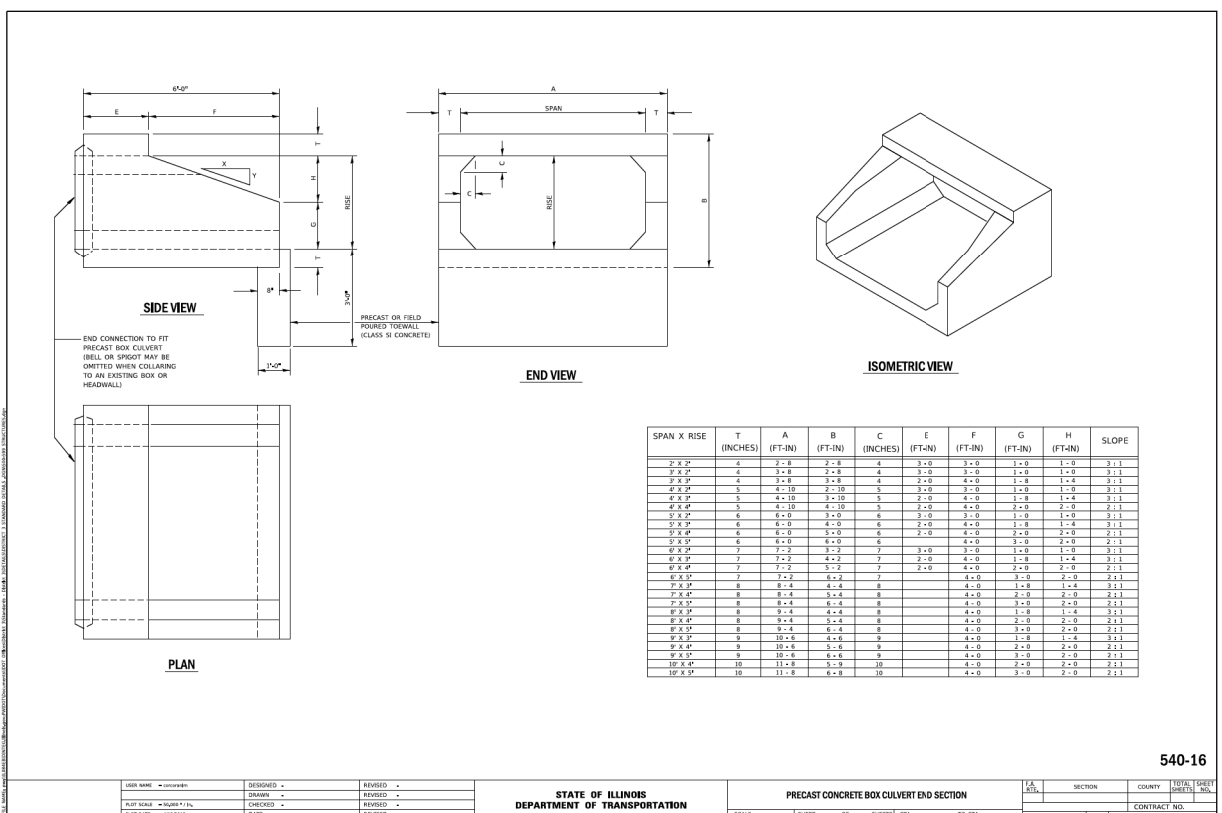
F.A.U. RTE.	SECTION	COUNTY	TOTAL SHEETS	SHEET NO.
1577	20-00052-01-PV	KENDALL	364	256
CONTRACT NO. 87783				
ILLINOIS FED. AID PROJECT				



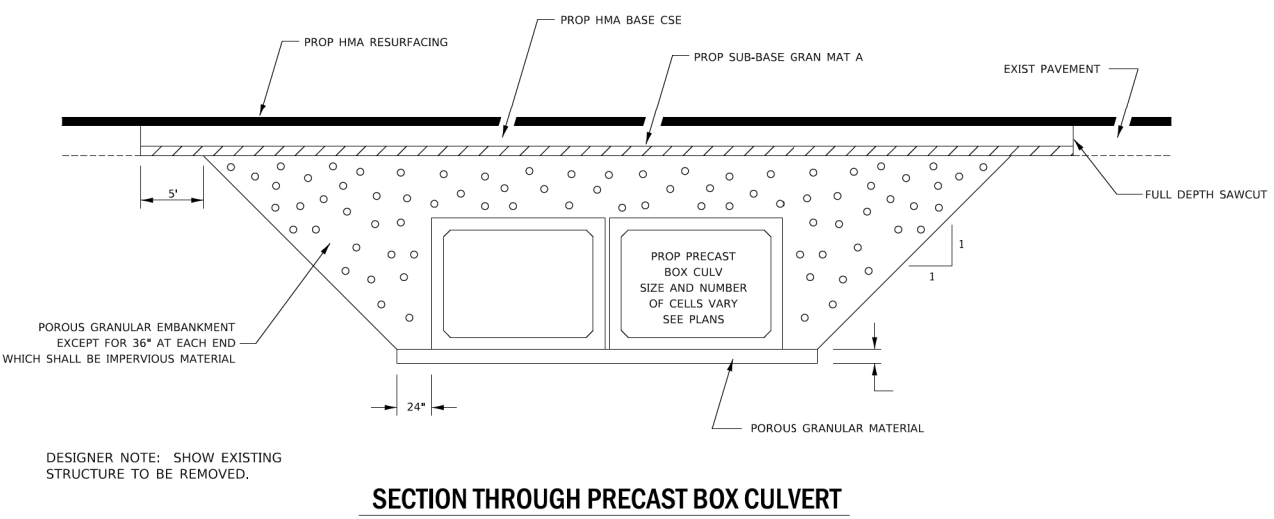
USER NAME	DESIGNED	REVISED	STATE OF ILLINOIS DEPARTMENT OF TRANSPORTATION	PRECAST CONCRETE BOX SECTION	SCALE	SHEET	OF	SHEETS	STA.	TO STA.	F.A.U. R.T.E.	SECTION	COUNTY	TOTAL SHEETS	SHEET NO.
DESIGNED	DRAWN	REVISED												CONTRACT NO.	ILLINOIS FED. AID PROJECT
PLOT SCALE	CHECKED	REVISED													
PLOT DATE	DATE	REVISED													



USER NAME	DESIGNED	REVISED	STATE OF ILLINOIS DEPARTMENT OF TRANSPORTATION	PRECAST CONCRETE BOX SECTION	SCALE	SHEET	OF	SHEETS	STA.	TO STA.	F.A.U. R.T.E.	SECTION	COUNTY	TOTAL SHEETS	SHEET NO.
DESIGNED	DRAWN	REVISED												CONTRACT NO.	ILLINOIS FED. AID PROJECT
PLOT SCALE	CHECKED	REVISED													
PLOT DATE	DATE	REVISED													



USER NAME	DESIGNED	REVISED	STATE OF ILLINOIS DEPARTMENT OF TRANSPORTATION	PRECAST CONCRETE BOX CULVERT END SECTION	SCALE	SHEET	OF	SHEETS	STA.	TO STA.	F.A.U. R.T.E.	SECTION	COUNTY	TOTAL SHEETS	SHEET NO.
DESIGNED	DRAWN	REVISED												CONTRACT NO.	ILLINOIS FED. AID PROJECT
PLOT SCALE	CHECKED	REVISED													
PLOT DATE	DATE	REVISED													



DESIGNER NOTE: SHOW EXISTING STRUCTURE TO BE REMOVED.

USER NAME	DESIGNED	REVISED	STATE OF ILLINOIS DEPARTMENT OF TRANSPORTATION	PRECAST CONCRETE BOX CULVERT END SECTION	SCALE	SHEET	OF	SHEETS	STA.	TO STA.	F.A.U. R.T.E.	SECTION	COUNTY	TOTAL SHEETS	SHEET NO.
DESIGNED	DRAWN	REVISED												CONTRACT NO.	ILLINOIS FED. AID PROJECT
PLOT SCALE	CHECKED	REVISED													
PLOT DATE	DATE	REVISED													

MODEL D3 STD 03
FILE NAME: p:\d3standards\pw\03\Documents\10585\01\Eng_Docs_Phase_II\Standards\10585-std-01.dgn



USER NAME	DESIGNED	REVISED
DRAWN	CHECKED	REVISED
PLOT SCALE	CHECKED	REVISED
PLOT DATE	DATE	REVISED



Village of Oswego, IL
100 Parkers Mill
Oswego, Illinois 60543
630-554-3618

D3 STANDARDS

SCALE: N/A SHEET 3 OF 8 SHEETS STA. TO STA.

F.A.U. R.T.E.	SECTION	COUNTY	TOTAL SHEETS	SHEET NO.
1577	20-00052-01-PV	KENDALL	364	257
CONTRACT NO. 87783				

540-20

540-15

540-18

540-16

LAND SECTION MARKERS

NOTES

THE REFERENCE MARKERS SHALL BE CONSTRUCTED BY POURING CLASS SI CONCRETE INTO HOLES PREPARED BY A POST HOLE DIGGER OR OTHER APPROVED METHODS. FORMS WILL NOT BE REQUIRED. PRECAST MARKERS OF THE SAME SIZE AND CONSTRUCTION MAY BE USED.

IN CULTIVATED FIELDS REFERENCE MARKERS SHALL BE PLACED TWO FEET BELOW THE GROUND SURFACE, IN FENCE LINES OR PROTECTED AREAS THE TOP SHALL BE PLACED AT GROUND LEVEL.

THE FOLLOWING WORK SHALL BE DONE UNDER THE DIRECTION OF A REGISTERED LAND SURVEYOR OF THE STATE OF ILLINOIS: VERIFY AND TIE OFF ALL U.S. PUBLIC LAND SURVEY MONUMENTS, SHOWN IN THE PLANS, PRIOR TO CONSTRUCTION OPERATIONS. THE POINTS SHALL BE SUFFICIENT IN NUMBER AND IN LOCATIONS AS NOT TO BE DISTURBED DURING CONSTRUCTION OPERATIONS.

AFTER CONSTRUCTION OPERATIONS ARE COMPLETE, INSTALL A PERMANENT SURVEY MARKER OF THE TYPE SPECIFIED TO REPLACE THE U.S. PUBLIC LAND SURVEY MONUMENT THAT WAS DISPLACED OR COVERED DURING CONSTRUCTION. THE LETTERING REFERRING TO THE STATE OF ILLINOIS AND DIVISION OF HIGHWAYS SHALL BE OMITTED FROM THE PERMANENT SURVEY MARKER AND THE MARKER SHALL BE MARKED AS DIRECTED BY THE ENGINEER.

SET FOUR CONCRETE REFERENCE MARKERS FOR EACH U.S. PUBLIC LAND SURVEY MONUMENT.

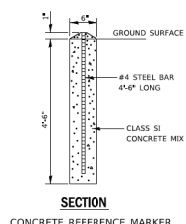
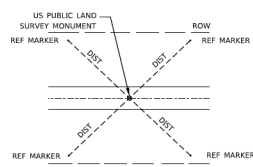
PREPARE MONUMENT RECORDS, FILE THE RECORDS AT THE COUNTY RECORDER'S OFFICE, AND PROVIDE A COPY TO THE DISTRICT OFFICE.

PERMANENT SURVEY MARKERS, OF THE TYPE SPECIFIED
SHALL BE PAID FOR AT THE CONTRACT UNIT PRICE, EACH, WHICH WILL BE PAYMENT IN FULL FOR FURNISHING, INSTALLING AND MARKING SAID MARKERS.

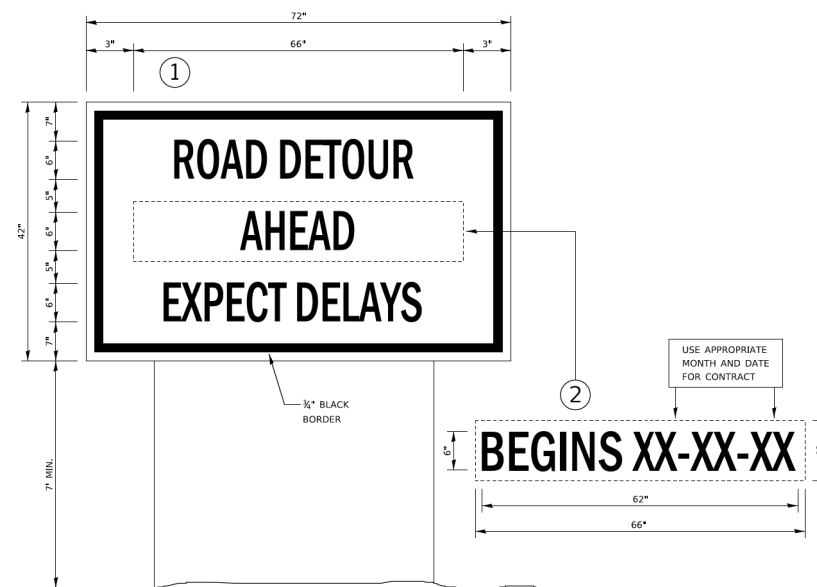
LAND SECTION MARKERS
SHALL BE PAID FOR AT THE CONTRACT UNIT PRICE, EACH, WHICH WILL BE PAYMENT IN FULL FOR SETTING THE POINTS, SETTING FOUR CONCRETE REFERENCE MARKERS, PREPARING MONUMENT RECORDS, RECORDING AT COUNTY RECORDER'S OFFICE AND PROVIDING A COPY TO THE DISTRICT OFFICE.

DESIGNER NOTE:

REQUIRES STANDARD 667101.
THE CODE NUMBER FOR LAND SECTION MARKERS IS Z0032900.
NOT TO BE USED IN URBAN AREAS.
ONLY TO BE USED ON PROJECTS WITH CONTINUOUS LAND ACQUISITION THROUGHOUT.



667-1



TEMPORARY INFORMATION SIGNING

NOTES:

- USE 6" D BLACK LETTERING ON FLUORESCENT ORANGE BACKGROUND.
- ERECT SIGNS AT LOCATIONS IN ADVANCE OF THE "ROAD CONSTRUCTION AHEAD" SIGNS AS DIRECTED BY THE ENGINEER.
- ERECT SIGN ① WITH INSTALLED PANEL ② A MINIMUM OF ONE WEEK PRIOR TO THE START OF THE DETOUR.
- REMOVE PANEL ② ON THAT DATE.
- SEE SPECIAL PROVISION "TEMPORARY INFORMATION SIGNING" FOR ADDITIONAL INFORMATION.
- WILL BE PAID FOR PER SQ FT AS "TEMPORARY INFORMATION SIGNING". EACH SIGN = 21 SQ FT AND THE DATE PANEL ② WILL NOT BE MEASURED SEPARATELY FOR PAYMENT.

720-9

MODEL D3 STD 05
FILE NAME: p:\2005\benesch-pw\benesch-pw\01\Documents\105052\105052-01\Eng_Docs_Phase_II\Standards\D3STD_05.dgn



USER NAME	= jmajewski
PLOT SCALE	= 0.8333" / in.
PLOT DATE	= 7/7/2022

DESIGNED	- T.BLANK
DRAWN	- T.BLANK
CHECKED	- J.MAJEWSKI
DATE	- 07/08/2022

REVISED	-
REVISED	-
REVISED	-
REVISED	-

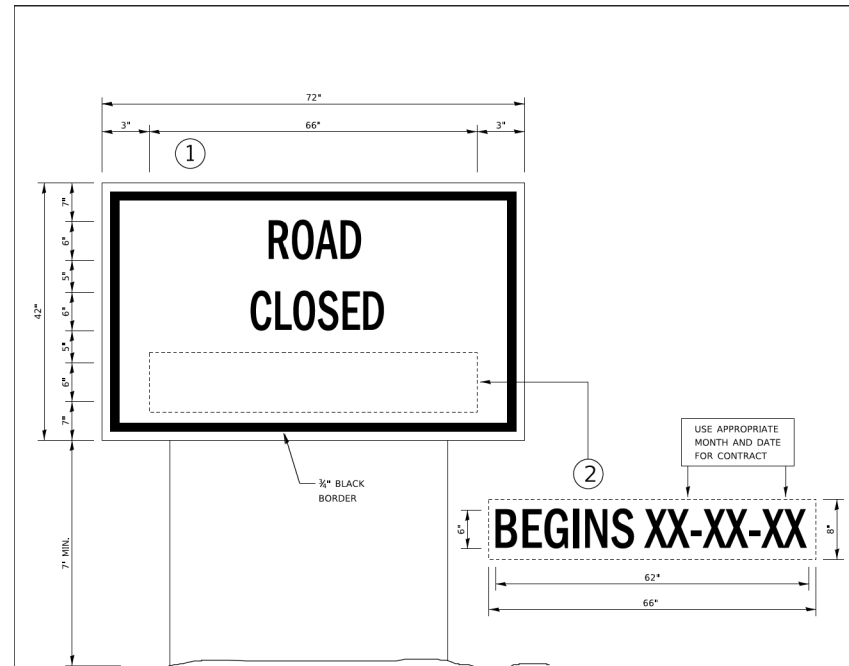


Village of Oswego, IL
100 Parkers Mill
Oswego, Illinois 60543
630-554-3618

D3 STANDARDS

SCALE: N/A SHEET 5 OF 8 SHEETS STA. TO STA.

F.A.U. RTE.	SECTION	COUNTY	TOTAL SHEETS	SHEET NO.
1577	20-00052-01-PV	KENDALL	364	259
CONTRACT NO. 87783				
ILLINOIS FED. AID PROJECT				

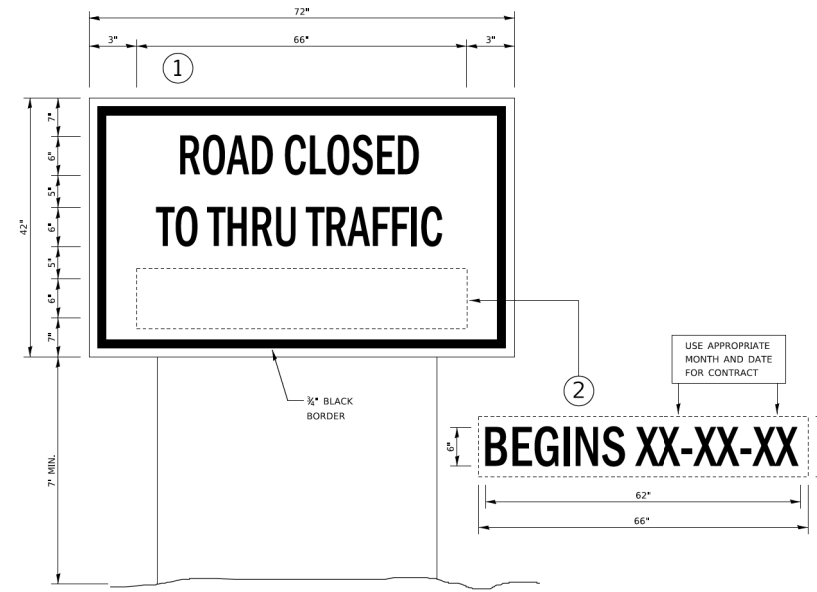


TEMPORARY INFORMATION SIGNING

NOTES:

1. USE 6" D BLACK LETTERING ON FLUORESCENT ORANGE BACKGROUND.
2. ERECT SIGNS AT LOCATIONS IN ADVANCE OF THE "ROAD CONSTRUCTION AHEAD" SIGNS AS DIRECTED BY THE ENGINEER.
3. ERECT SIGN ① WITH INSTALLED PANEL ② A MINIMUM OF ONE WEEK PRIOR TO THE START OF THE ROAD CLOSURE.
4. REMOVE PANEL ② ON THAT DATE.
5. SEE SPECIAL PROVISION "TEMPORARY INFORMATION SIGNING" FOR ADDITIONAL INFORMATION.
6. WILL BE PAID FOR PER SQ FT AS "TEMPORARY INFORMATION SIGNING". EACH SIGN = 21 SQ FT AND THE DATE PANEL ② WILL NOT BE MEASURED SEPARATELY FOR PAYMENT.

720-10



TEMPORARY INFORMATION SIGNING

NOTES:

1. USE 6" D BLACK LETTERING ON FLUORESCENT ORANGE BACKGROUND.
2. ERECT SIGNS AT LOCATIONS IN ADVANCE OF THE "ROAD CONSTRUCTION AHEAD" SIGNS AS DIRECTED BY THE ENGINEER.
3. ERECT SIGN ① WITH INSTALLED PANEL ② A MINIMUM OF ONE WEEK PRIOR TO THE START OF THE ROAD CLOSURE.
4. REMOVE PANEL ② ON THAT DATE.
5. SEE SPECIAL PROVISION "TEMPORARY INFORMATION SIGNING" FOR ADDITIONAL INFORMATION.
6. WILL BE PAID FOR PER SQ FT AS "TEMPORARY INFORMATION SIGNING". EACH SIGN = 21 SQ FT AND THE DATE PANEL ② WILL NOT BE MEASURED SEPARATELY FOR PAYMENT.

720-11

MODEL D3 STD 06
FILE NAME: p:\proj\benesch-pw\benesch-pw\01\Documents\105052\105052-01\Eng_Docs_Phase_II\Standards\D3STD-01.dgn



USER NAME	jmajewski	DESIGNED	T.BLANK	REVISED	-
DRAWN	T.BLANK	CHECKED	J.MAJEWSKI	REVISED	-
PLOT SCALE	0.8333" / in.	DATE	07/08/2022	REVISED	-
PLOT DATE	7/7/2022				

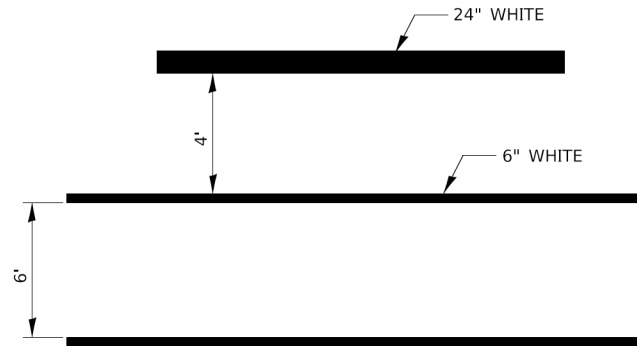


Village of Oswego, IL
100 Parkers Mill
Oswego, Illinois 60543
630-554-3618

D3 STANDARDS

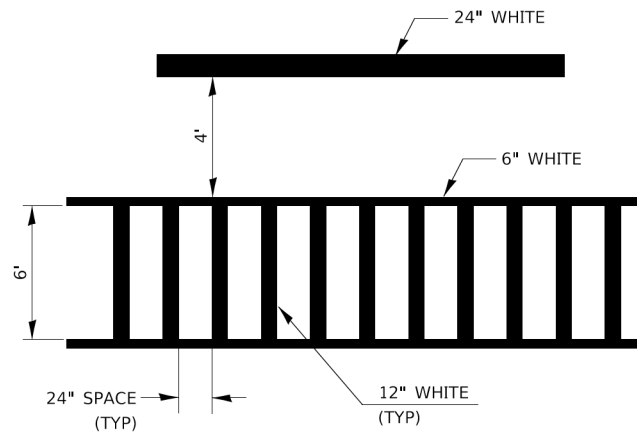
SCALE: N/A SHEET 6 OF 8 SHEETS STA. TO STA.

F.A.U. RTE.	SECTION	COUNTY	TOTAL SHEETS	SHEET NO.
1577	20-00052-01-PV	KENDALL	364	260
CONTRACT NO. 87783				
ILLINOIS FED. AID PROJECT				



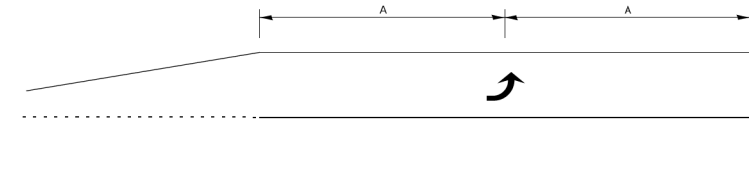
**TYPICAL SPACING DETAIL FOR
CROSSWALKS AND STOP BARS**

**780-3
OPTION 1**

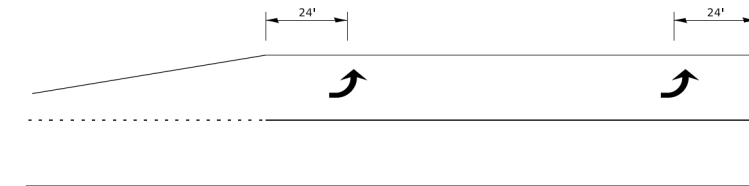


**TYPICAL SPACING DETAIL FOR
CROSSWALKS AND STOP BARS**

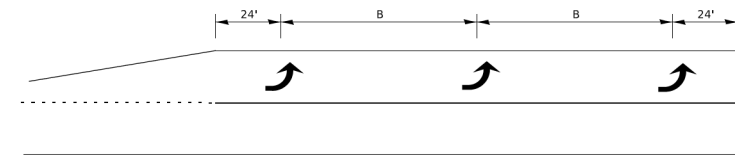
**780-3
OPTION 2**



99' AND UNDER



100' TO 149'



150' AND LONGER

**TYPICAL PLACEMENT OF ARROWS
IN TURN LANES**

780-10

MODEL D3 STD 07
FILE NAME: p:\2020\benesch-pw-bentley.com\benesch-pw\01\Documents\105052-01\Eng_Docs_Phase_II\Standards\0387783-std-01.dgn



USER NAME	jmajewski	DESIGNED	T.BLANK	REVISED	-
DRAWN	T.BLANK	REVISIONS		REVISED	-
PLOT SCALE	0.8333' / in.	CHECKED	J.MAJEWSKI	REVISED	-
PLOT DATE	7/7/2022	DATE	07/08/2022	REVISED	-

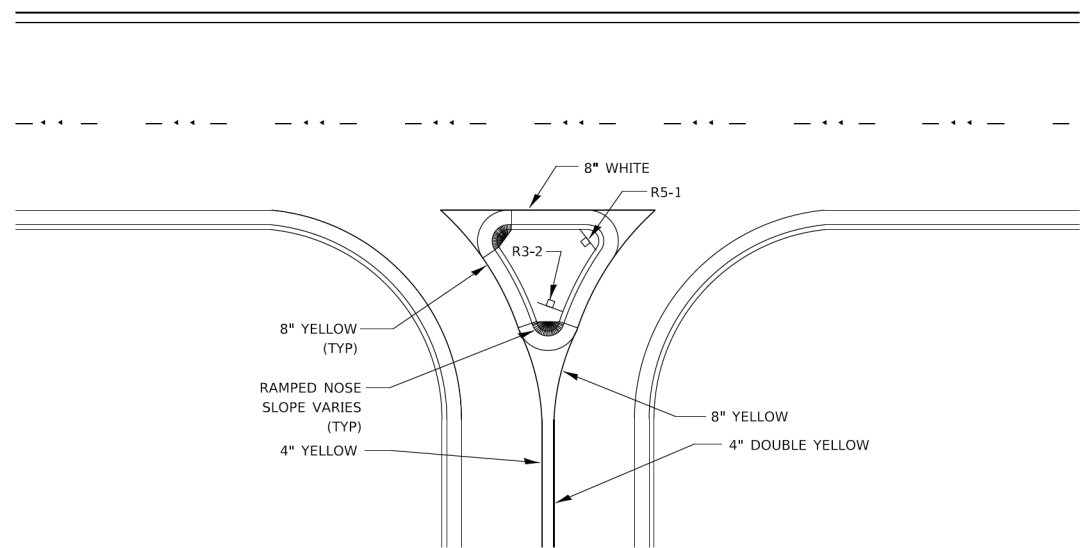


Village of Oswego, IL
100 Parkers Mill
Oswego, Illinois 60543
630-554-3618

D3 STANDARDS

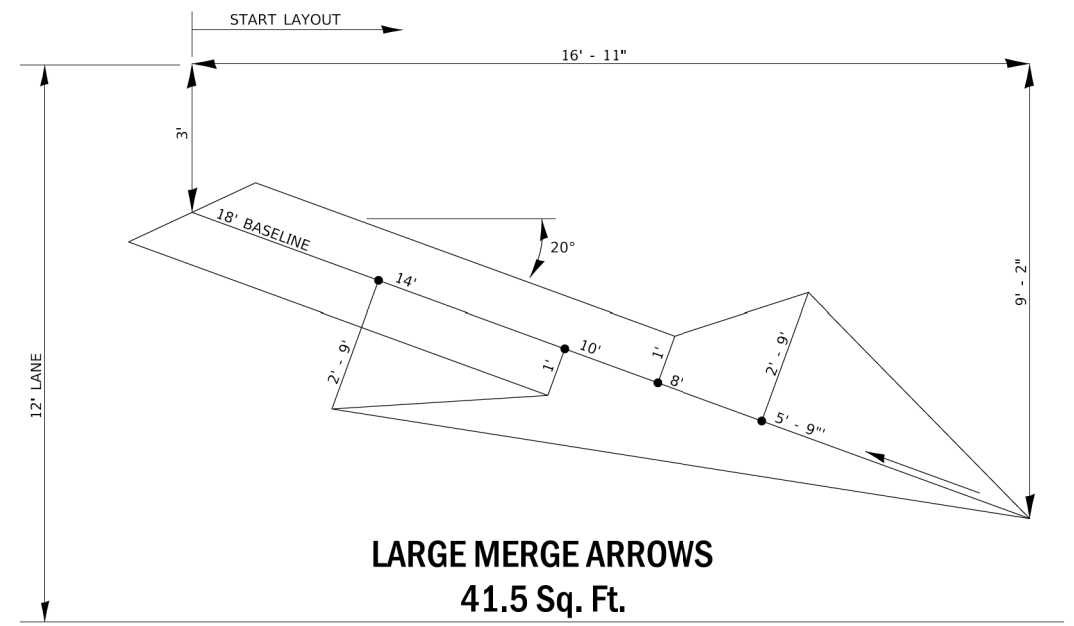
SCALE: N/A SHEET 7 OF 8 SHEETS STA. TO STA.

F.A.U. RTE.	SECTION	COUNTY	TOTAL SHEETS	SHEET NO.
1577	20-00052-01-PV	KENDALL	364	261
CONTRACT NO. 87783				
ILLINOIS FED. AID PROJECT				



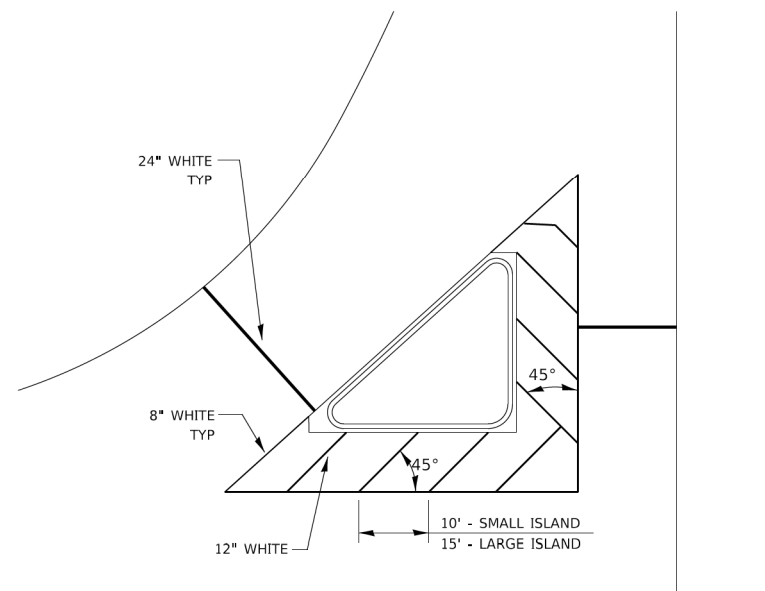
RIGHT IN RIGHT OUT ACCESS PAVEMENT MARKING

780-16



**LARGE MERGE ARROWS
41.5 Sq. Ft.**

780-17



TYPICAL ISLAND

780-21

MODEL D3 STD 08
FILE NAME: p:\proj\benesch-pw\benesch-pw\01\Documents\105906r10595.01\Eng_Docs_Phase_II\Standards\D3\780-16-std.dgn



USER NAME	jmajewski	DESIGNED	T.BLANK	REVISED	-
DRAWN	T.BLANK	REVISIONS	-	DATE	-
PLOT SCALE	0.8333\"/>				
PLOT DATE	7/7/2022	DATE	07/08/2022	REVISED	-

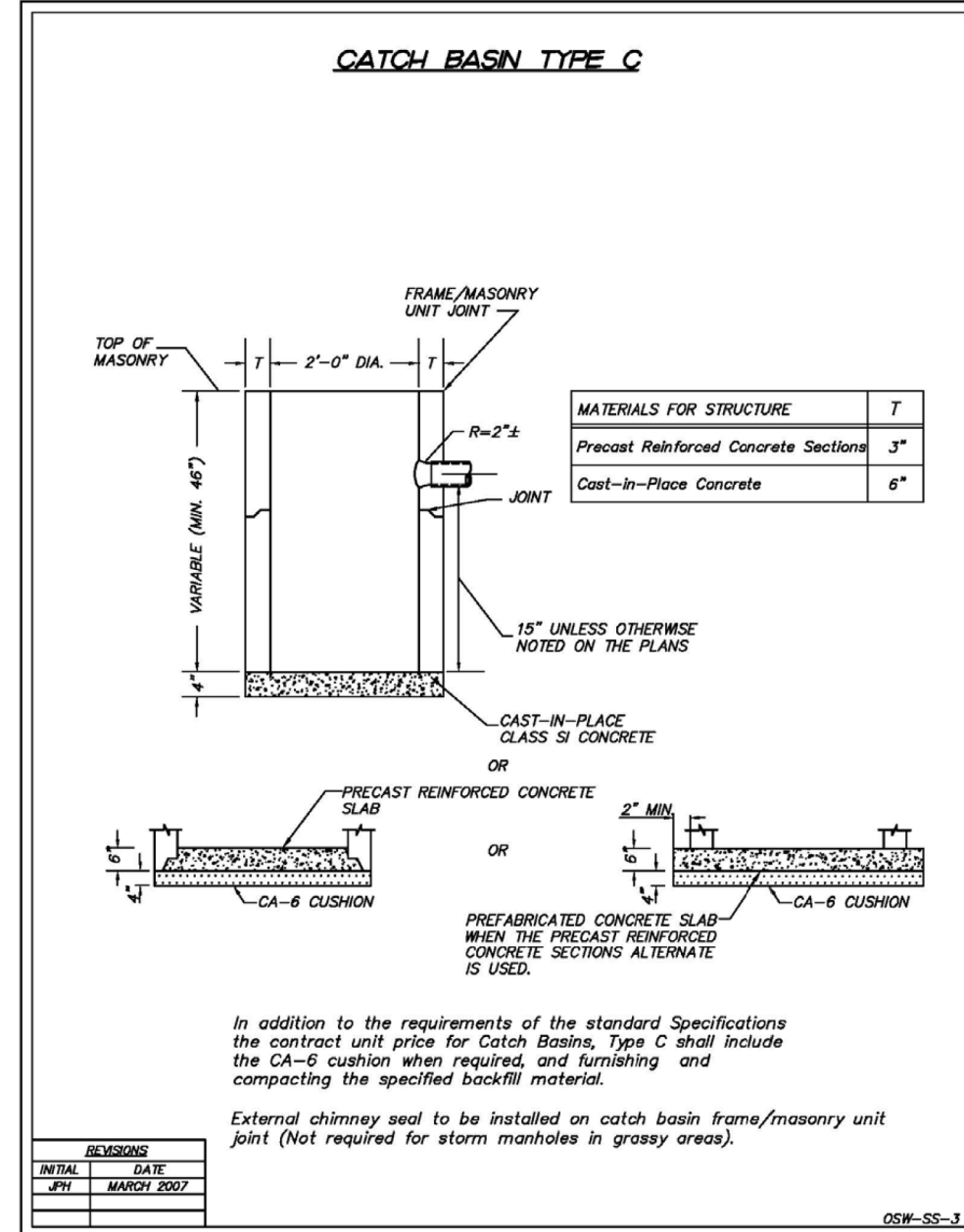
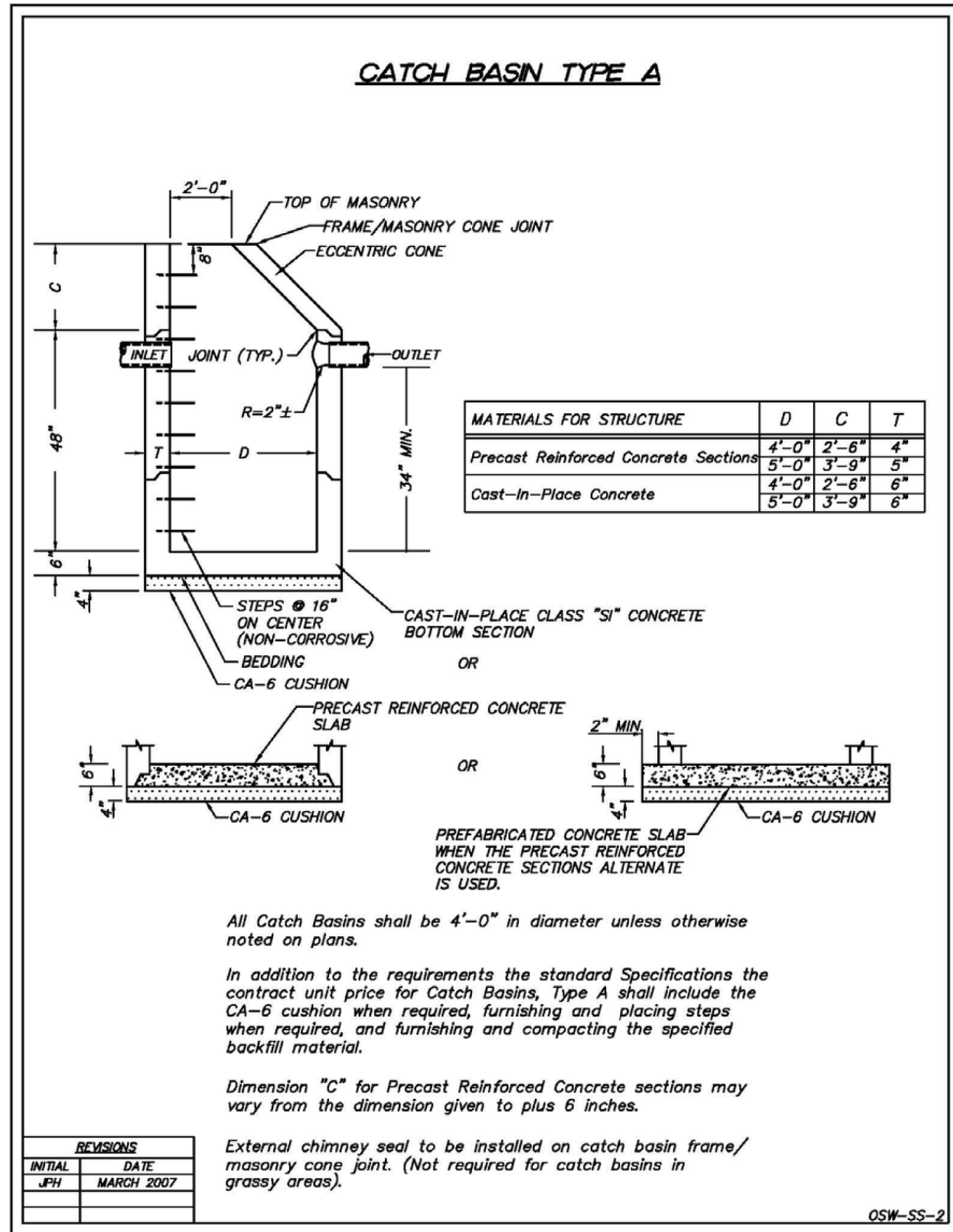


Village of Oswego, IL
100 Parkers Mill
Oswego, Illinois 60543
630-554-3618

D3 STANDARDS

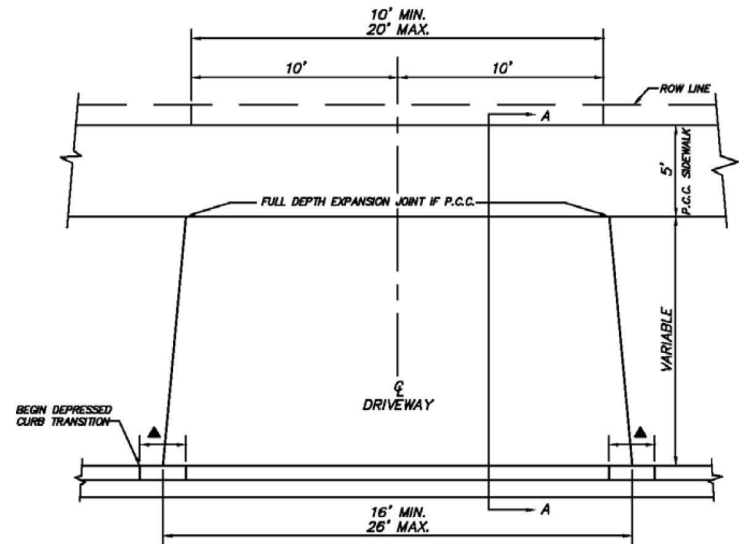
SCALE: N/A SHEET 8 OF 8 SHEETS STA. TO STA.

F.A.U. RTE.	SECTION	COUNTY	TOTAL SHEETS	SHEET NO.
1577	20-00052-01-PV	KENDALL	364	262
CONTRACT NO. 87783				
ILLINOIS			FED. AID PROJECT	

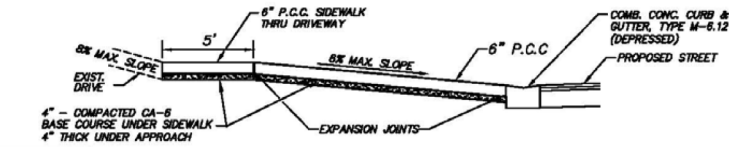
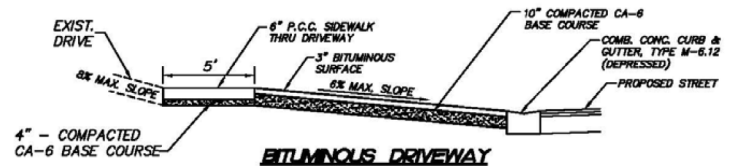


MODEL: OSWEGO STD 01
 FILE NAME: p:\proj\oswego\p\submittal\combibenesch.pw\01\Documents\10595.01\Fig_Dwg_Phase_II\Standards\D\B7793-shs-STD-01.dwg

RESIDENTIAL DRIVEWAY APPROACH DETAIL



- ▲ — TRANSITION FROM FULL CURB IN 2 LINEAL FEET.
- DRIVEWAY APPROACH SHALL MEET CURB AND GUTTER AT A POINT BETWEEN FULL CURB AND ONE-HALF CURB HEIGHT.
- DRIVEWAY FLARE SHALL BE SYMMETRIC ABOUT THE DRIVEWAY CENTERLINE UNLESS OTHERWISE APPROVED BY THE ENGINEER.

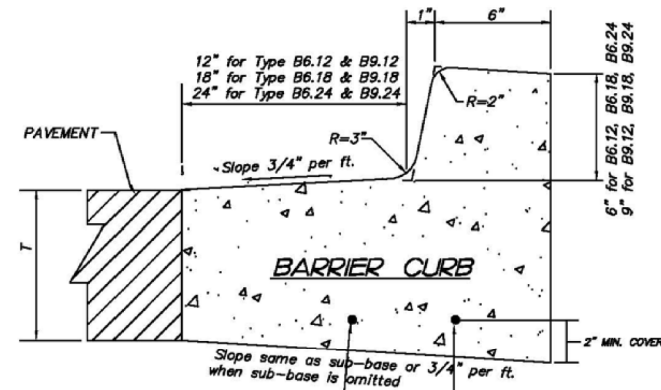
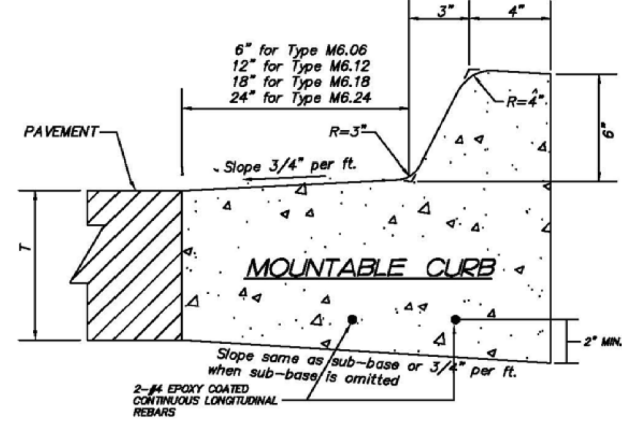


REVISIONS

INITIAL	DATE
JPH	MARCH 2007

OSW-R-2

REVERSE CONCRETE CURB AND GUTTER



REVISIONS

INITIAL	DATE
JPH	MARCH 2007

2-#4 EPOXY COATED CONTINUOUS LONGITUDINAL REBARS

RCURB

THICKNESS - T = Thickness of pavement. When curb & gutter is constructed adjacent to flexible pavement, the vertical thickness of the gutter flag shall be 9". Also, tie bars shall be omitted.

DRAINAGE OPENINGS - At all locations where metal casings are to be incorporated in the curb and gutter, a 1" thick preformed joint filler, conforming to the cross sections of the curb and gutter, shall be installed in the curb and gutter a distance of 10 ft. from each side of the metal casing. When the width of the metal casing is less than the width of the curb and gutter, 2 - No. 4 rebar (L = 12" + casting length + 12") shall be incorporated in the continuous portion of concrete gutter in front of the casting.

TRANSITIONS - The transition from full height curb to depressed curb shall be made at the rate of 3" per foot of length or flatter.

JOINTS - In addition to the requirements of Article 606.06 of the Standard Specifications, joints shall be constructed as follows.

Contraction joints and expansion joints shall be installed in the curb and gutter in prolongation with joints in adjacent P.C.C. pavement or base course.

When curb and gutter is constructed adjacent to flexible pavement, a 1" thick preformed expansion joint filler, conforming to the cross section of the curb and gutter shall be installed at points of curvature for short radius curves and at construction joints. Contraction joints shall be placed between expansion joints at distances not to exceed 25 feet.

All expansion joints shall be provided with a 1 1/4 dia. X 18" coated smooth dowel bar conforming to Article 1006.11(b) of the Standard Specifications. The dowel bar shall be fitted with a cap having a pinched stop that will provide 1" of expansion.

All construction joints shall be provided with 1/2" dia. deformed steel tie bars 30' long conforming to AASHTO M-31 of M-53. Tie bars shall be placed on 9'± centers (minimum 2 per joint).

MODEL: OSWEGO STD 03
FILE NAME: p:\drawings\cwb\benesch\proj\01\Documents\105009\10505\01\Doc_Dwg_Phase_III\Standards\0387793-std-01.dwg



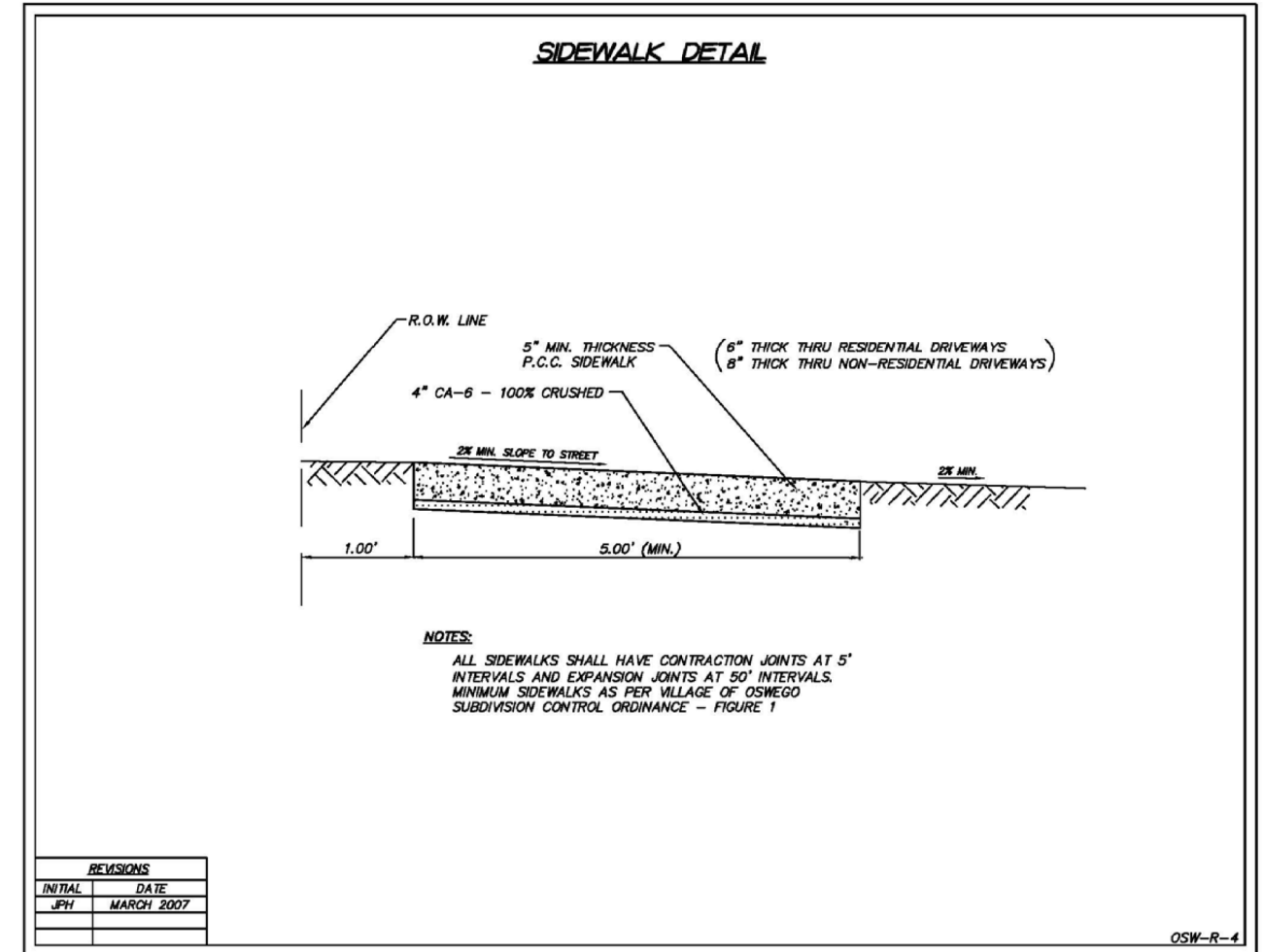
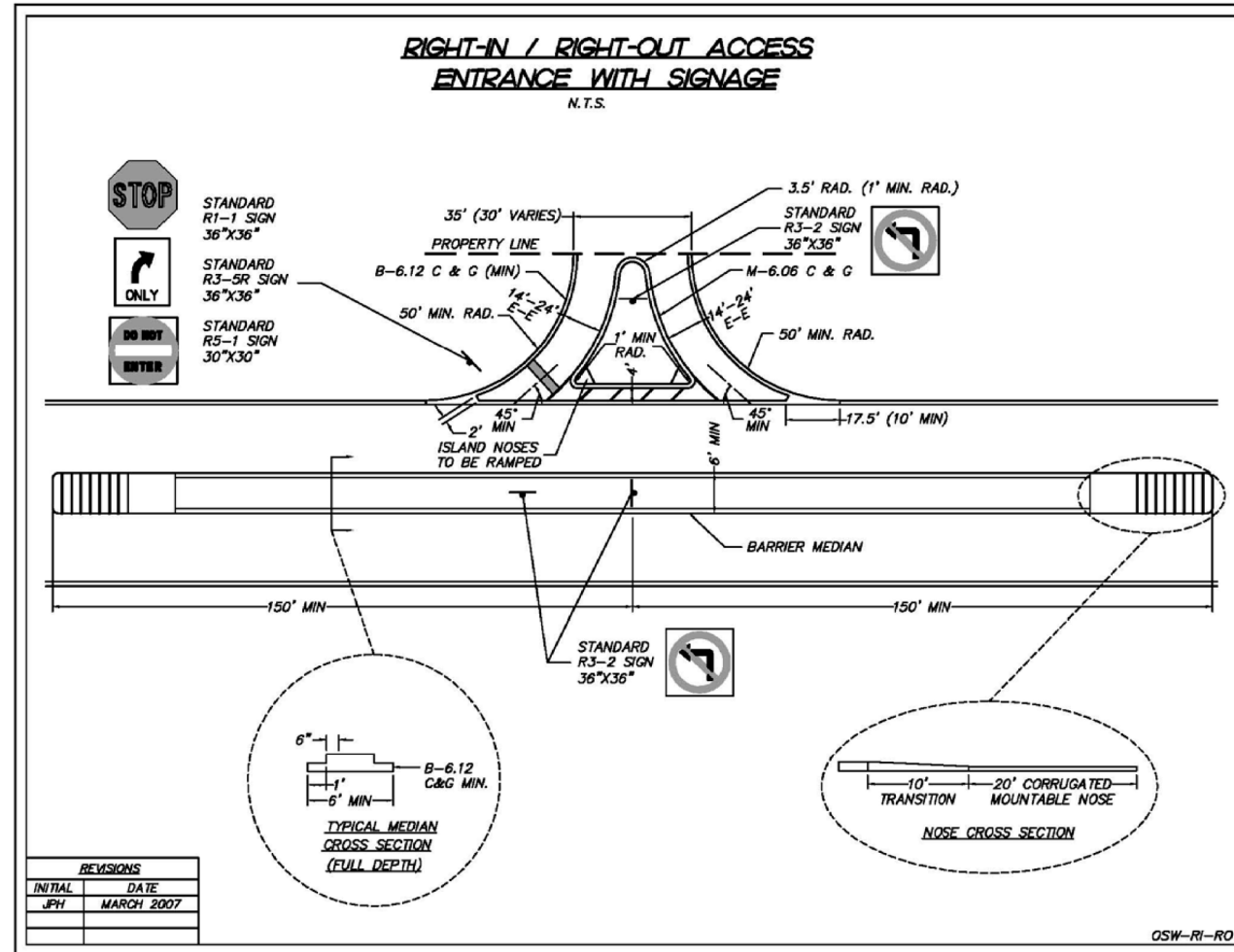
USER NAME	jmajewski
DESIGNED	T.BLANK
DRAWN	T.BLANK
CHECKED	J.MAJEWSKI
DATE	07/08/2022
REVISED	-
REVISED	-
REVISED	-
REVISED	-
PLOT SCALE	= 0.8333" / in.
PLOT DATE	= 7/7/2022



OSWEGO DETAILS

SCALE: N/A SHEET 3 OF 9 SHEETS STA. TO STA.

F.A.U. RTE.	SECTION	COUNTY	TOTAL SHEETS	SHEET NO.
1577	20-00052-01-PV	KENDALL	364	265
CONTRACT NO. 87783				
ILLINOIS FED. AID PROJECT				



MODEL: OSWEGO STD 04
 FILE NAME: p:\proj\oswego\proj\benesch\proj\01\Documents\105052\105052-01\Eng_Docs_Phase_II\Standard\0387783-std-01.dgn



USER NAME	jmajewski
PLOT SCALE	0.8333' / in.
PLOT DATE	7/7/2022

DESIGNED	T.BLANK	REVISED	-
DRAWN	T.BLANK	REVISED	-
CHECKED	J.MAJEWSKI	REVISED	-
DATE	07/08/2022	REVISED	-

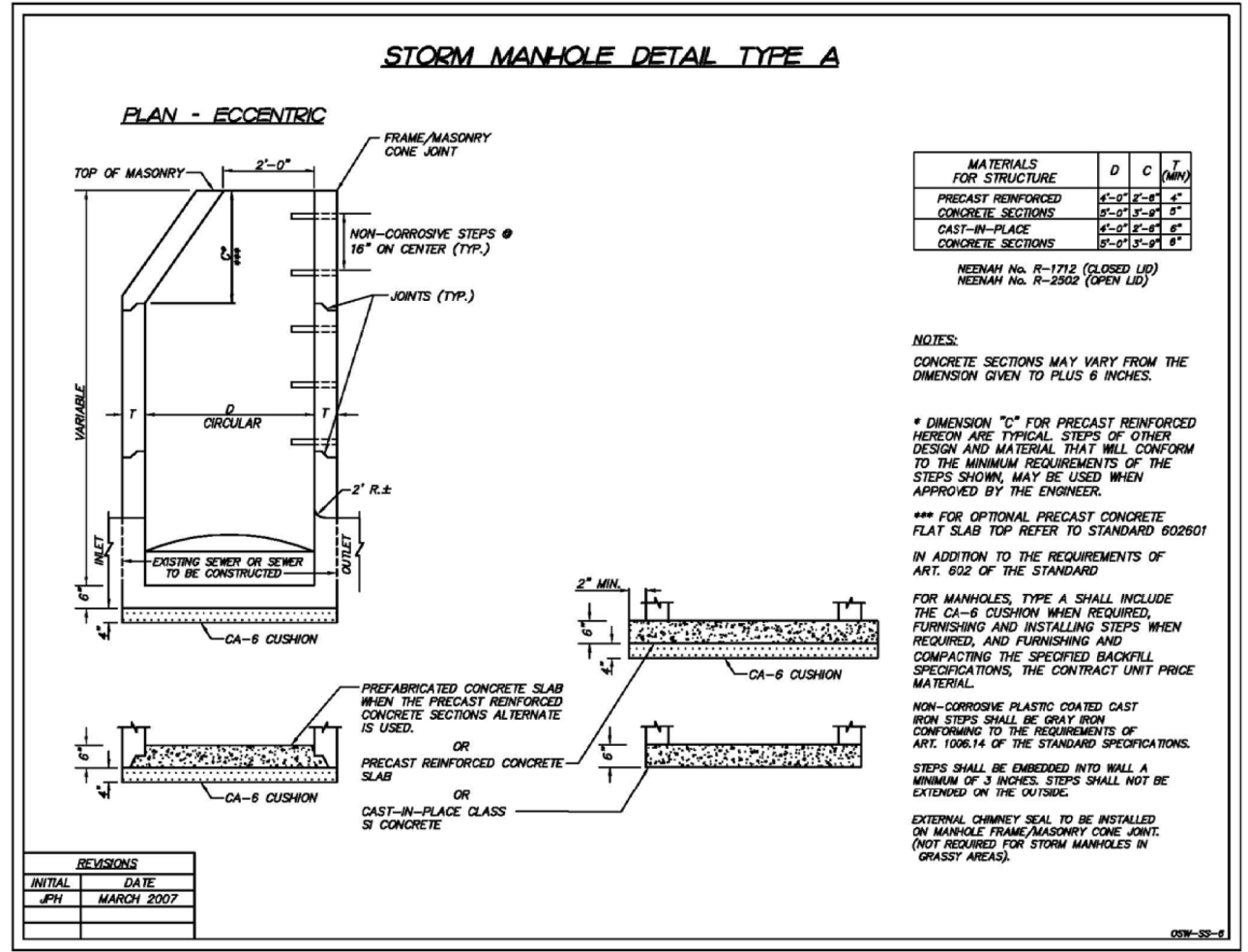
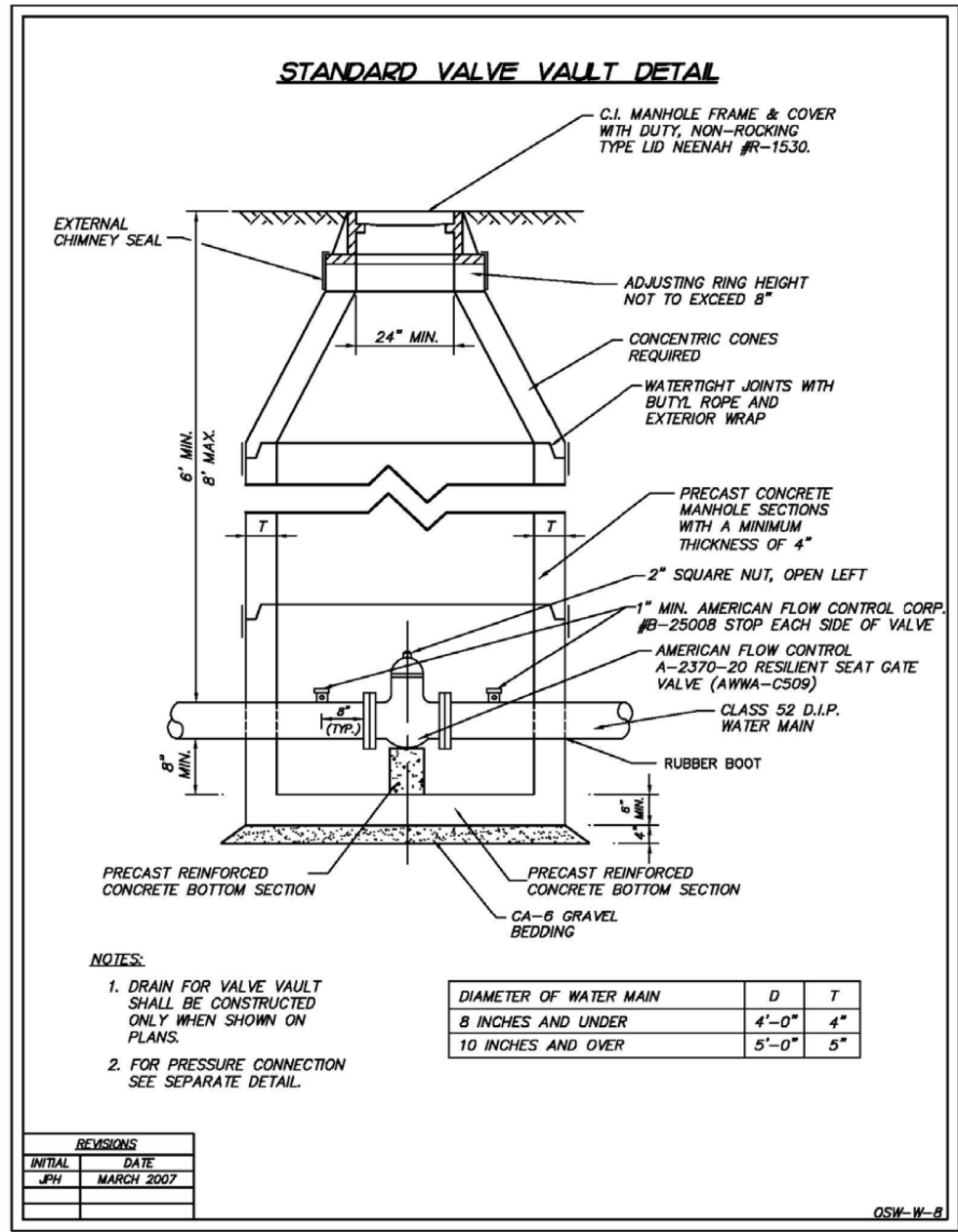


Village of Oswego, IL
100 Parkers Mill
Oswego, Illinois 60543
630-554-3618

OSWEGO DETAILS

SCALE: N/A SHEET 4 OF 9 SHEETS STA. TO STA.

F.A.U. RTE.	SECTION	COUNTY	TOTAL SHEETS	SHEET NO.
1577	20-00052-01-PV	KENDALL	364	266
CONTRACT NO. 87783				
ILLINOIS FED. AID PROJECT				



MODEL: OSWEGO STD 05
FILE NAME: p:\proj\oswego\paw\01\Documents\10585.01\Eng_Docs_Phase_II\Standard\0387783-shs-STD-01.dwg



USER NAME	= jmajewski	DESIGNED	- T.BLANK	REVISED	-
DRAWN	- T.BLANK	REVISIONS	-		
PLOT SCALE	= 0.8333' / in.	CHECKED	- J.MAJEWSKI	REVISED	-
PLOT DATE	= 7/7/2022	DATE	- 07/08/2022	REVISED	-



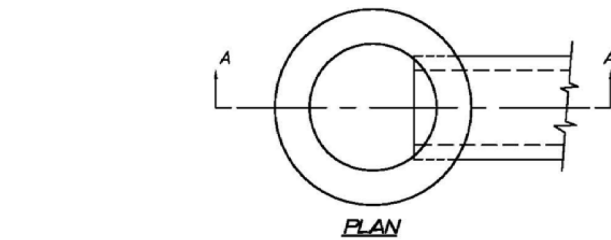
Village of Oswego, IL
100 Parkers Mill
Oswego, Illinois 60543
630-554-3618

OSWEGO DETAILS

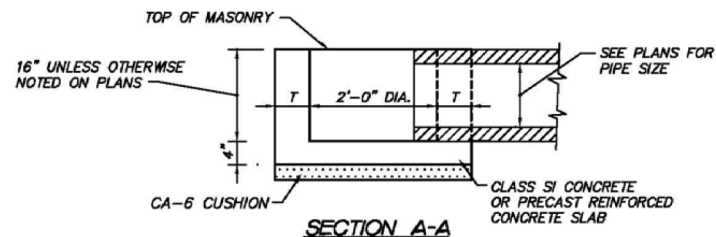
SCALE: N/A SHEET 5 OF 9 SHEETS STA. TO STA.

F.A.U. RTE.	SECTION	COUNTY	TOTAL SHEETS	SHEET NO.
1577	20-00052-01-PV	KENDALL	364	267
CONTRACT NO. 87783				
		ILLINOIS	FED. AID PROJECT	

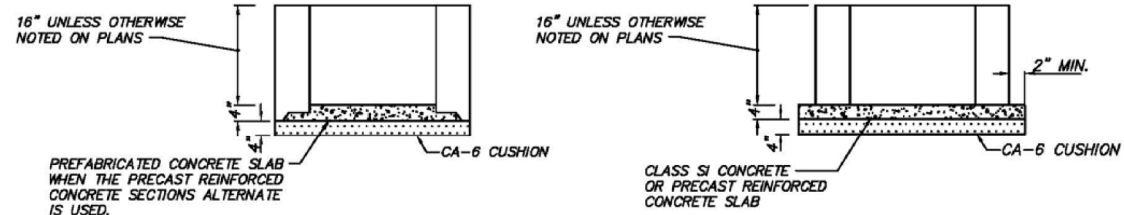
STORM INLET TYPE A



PLAN



SECTION A-A



REVISIONS	
INITIAL	DATE
JPH	MARCH 2007

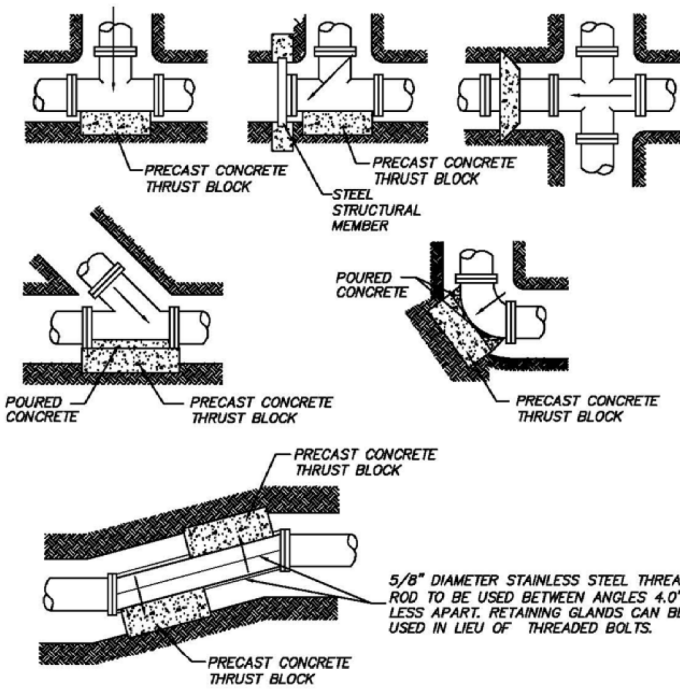
IN ADDITION TO THE REQUIREMENTS OF THE STANDARD SPECIFICATIONS, THE CONTRACT UNIT PRICE FOR INLET, TYPE A SHALL INCLUDE THE CA-6 CUSHION, WHEN REQUIRED, AND FURNISHING AND COMPACTING OF THE SPECIFIED BACKFILL MATERIAL.

CASTING SCHEDULE	
LOCATION	NEENAH, OR APPROVED EQUAL
B OR M6.12 C&G	R-3281-A
DEPRESSED CURB	R-3506-AZ
NON-PAVED	R-4340-B

MATERIALS FOR STRUCTURE	
PRECAST REINFORCED CONCRETE SECTIONS	3"
CAST-IN-PLACE CONCRETE	6"

OSW-SS-1

THRUST BLOCK INSTALLATION DETAIL



BEARING AREA (SQ. FT.)					
PIPE SIZE	TEE/PLUG	90°	45°	22-1/2°	11-1/4°
6	4	2	1	1	1
8	6	4	3	1	1
10	7	5	3	2	1
12	8	6	4	3	2
14	12	9	6	4	3
16	15	12	7	5	3
18	18	15	9	5	4
24	40	30	15	10	5

ALL BLOCKING SHALL BE 12" PRE-CAST CONCRETE BLOCK AGAINST UNDISTURBED EARTH.
ALL BENDS OR ELBOWS GREATER THAN AND INCLUDING 11-1/4° SHALL HAVE THRUST BLOCKING.

REVISIONS	
INITIAL	DATE
JPH	MARCH 2007

OSW-W-2

MODEL: OSWEGO STD 06
FILE NAME: p:\proj\oswego\pw\01\Documents\10585\01\Eng_Docs_Phase_II\Standard\0387783-shc-STD-01.dgn



USER NAME = jmajewski
DESIGNED - T.BLANK
DRAWN - T.BLANK
PLOT SCALE = 0.8333' / in.
PLOT DATE = 7/7/2022

REVISOR -
REVISIONS -
CHECKED - J.MAJEWSKI
DATE - 07/08/2022



Village of Oswego, IL
100 Parkers Mill
Oswego, Illinois 60543
630-554-3618

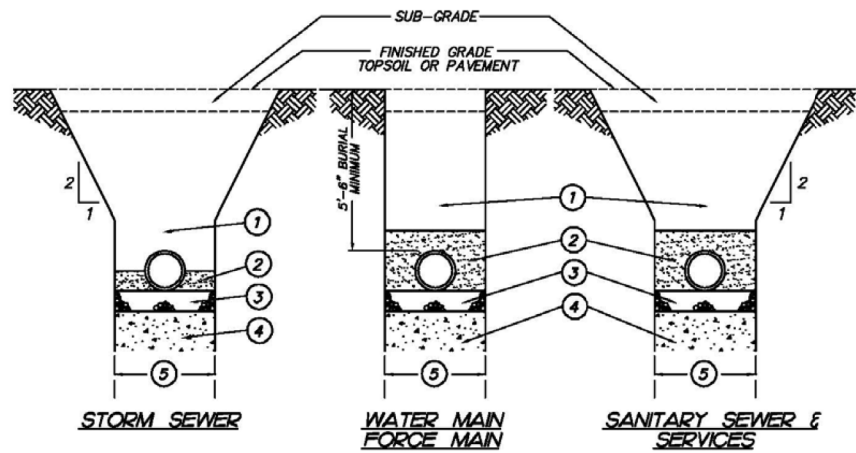
OSWEGO DETAILS

SCALE: N/A SHEET 6 OF 9 SHEETS STA. TO STA.

F.A.U. RTE.	SECTION	COUNTY	TOTAL SHEETS	SHEET NO.
1577	20-00052-01-PV	KENDALL	364	268
CONTRACT NO. 87783				

ILLINOIS FED. AID PROJECT

TRENCH BEDDING/BACKFILLING CROSS SECTION



- ① Trench backfill under pavement, curb and gutter as indicated in road subgrades and within 2 feet of any proposed curb and gutter or sidewalk. Mechanically compacted backfill of excavated materials in other locations if approved by the Village Engineer. Refer to trench backfill special provisions for materials and compaction requirements.
- ② **WATER MAIN/FORCE MAIN (D.I.P.)**
Compacted granular material CA-7 to 4" above top of pipe.
- ② **SANITARY SEWER (PVC)**
Compacted granular material CA-7 to 12" above top of pipe (also see note #1 below).
- ② **STORM SEWER**
Compacted granular backfill material CA-7 to spring line of pipe.
- ③ 4" compacted granular bedding, CA-7 gradation.
- ④ Unsuitable material to be removed where directed by Engineer and replaced with suitable material and compacted.
- ⑤ Trench Width - Pipe O.D. + 12" minimum
Pipe O.D. + 18" maximum

NOTES:

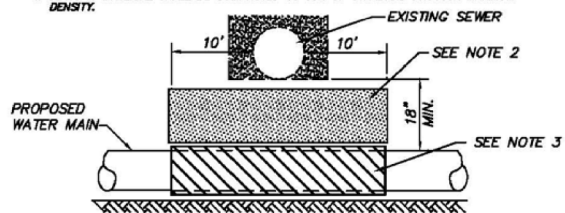
- 1. PVC pipe conforming to the SDR specified in the plans shall be installed to the latest revised specification requirements of ASTM D-2321 using either compacted Class I or Class II granular embedment materials for bedding, haunching and initial backfill of 12 inches over the top of pipe to provide the necessary support for the pipe so that the maximum deflection does not exceed 5% of the pipe's original internal diameter.
- 2. All CA-7 to be IDOT approved or meet IDOT specifications.

REVISIONS	
INITIAL	DATE
JPH	MARCH 2007

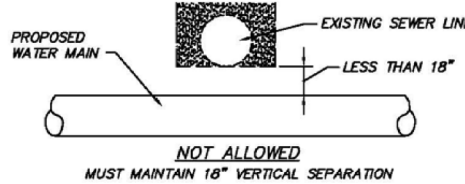
WATER AND SEWER SEPARATION REQUIREMENTS DETAIL

PROPOSED WATER MAIN BELOW EXISTING SEWER LINE WITH 18" MINIMUM SEPARATION.

- NOTES:**
- 1. OMIT SELECT GRANULAR CRADLE AND GRANULAR BACKFILL TO ONE (1) FOOT OVER TOP OF PIPE AND USE SELECT EXCAVATED MATERIAL (CLASS IV) AND COMPACT FOR 10 FEET ON EITHER SIDE OF SEWER LINE.
 - 2. IF SELECT GRANULAR BACKFILL EXISTS, REMOVE WITHIN WIDTH OF EXISTING SEWER LINE TRENCH AND REPLACE WITH SELECT EXCAVATED MATERIAL (CLASS IV) AND COMPACT.
 - 3. PROVIDE ADEQUATE SUPPORT FOR EXISTING SEWER LINE TO PREVENT DAMAGE DUE TO SETTLEMENT.
 - 4. CLASS IV MATERIAL SHALL BE COMPACTED TO 85% OF STANDARD PROCTOR MAXIMUM DENSITY.

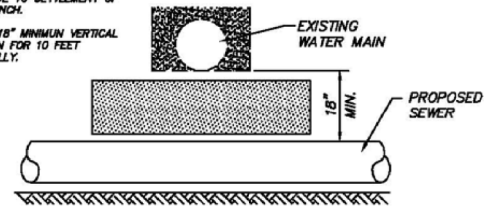


PROPOSED WATER MAIN BELOW EXISTING SEWER LINE WITH LESS THAN 18" MINIMUM SEPARATION.



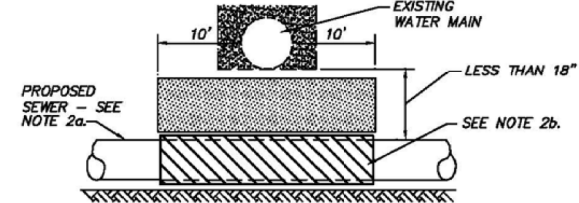
PROPOSED SEWER LINE BELOW EXISTING WATER MAIN WITH 18" MINIMUM SEPARATION.

- NOTES:**
- 1. PROVIDE ADEQUATE SUPPORT FOR EXISTING WATER MAIN TO PREVENT DAMAGE DUE TO SETTLEMENT OF SEWER TRENCH.
 - 2. MAINTAIN 18" MINIMUM VERTICAL SEPARATION FOR 10 FEET HORIZONTALLY.



PROPOSED SEWER LINE BELOW EXISTING WATER MAIN WITH LESS THAN 18" SEPARATION.

- NOTES:**
- 1. OMIT SELECT GRANULAR CRADLE AND GRANULAR BACKFILL TO ONE (1) FOOT OVER TOP OF PIPE AND USE SELECT EXCAVATED MATERIAL (CLASS IV) AND COMPACT FOR 10 FEET ON EITHER SIDE OF WATER MAIN.
 - 2a. CONSTRUCT 10 FEET OF PROPOSED SEWER WITH WATERMAIN QUALITY PIPE AND PRESSURE TEST, OR;
 - 2b. USE 10 FEET OF CASING FOR PROPOSED SEWER AND SEAL ENDS OF CASING.
 - 3. POINT LOADS SHALL NOT BE ALLOWED BETWEEN SEWER OR SEWER CASING AND WATER MAIN.
 - 4. PROVIDE ADEQUATE SUPPORT FOR EXISTING WATER MAIN TO PREVENT DAMAGE DUE TO SETTLEMENT OF SEWER TRENCH.
 - 5. CLASS IV MATERIAL TO BE COMPACTED TO 85% OF STANDARD PROCTOR MAXIMUM DENSITY.



REVISIONS	
INITIAL	DATE
JPH	MARCH 2007

▲ TAKEN FROM THE STANDARD SPECIFICATIONS FOR WATER AND SEWER MAIN CONSTRUCTION IN ILLINOIS - SEE PAGES 156 - 159

OSW-U-4

MODEL: OSWEGO STD 07
FILE NAME: proj\oswegostd\oswegostd.dwg
DATE: 10/5/2007 10:55:01 AM
USER: jmajewski
PROJECT: OSWEGO STD 07
SHEET: 7 OF 9



USER NAME = jmajewski
DESIGNED - T.BLANK
DRAWN - T.BLANK
PLOT SCALE = 0.8333" / in.
PLOT DATE = 7/7/2022

REVISOR -
REVISIONS -
CHECKED - J.MAJEWSKI
DATE - 07/08/2022

REVISOR -
REVISIONS -
REVISOR -
REVISIONS -



Village of Oswego, IL
100 Parkers Mill
Oswego, Illinois 60543
630-554-3618

OSWEGO DETAILS

SCALE: N/A SHEET 7 OF 9 SHEETS STA. TO STA.

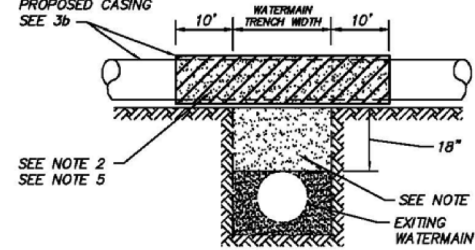
F.A.U. RTE. 1577	SECTION 20-00052-01-PV	COUNTY KENDALL	TOTAL SHEETS 364	SHEET NO. 269
CONTRACT NO. 87783				
ILLINOIS FED. AID PROJECT				

WATER AND SEWER SEPARATION REQUIREMENTS DETAIL

EXISTING WATERMAIN BELOW PROPOSED SEWER LINE WITH 18" MINIMUM SEPARATION.

NOTE: CLASS IV MATERIAL TO BE COMPACTED TO 95% OF STANDARD PROCTOR MAXIMUM DENSITY.

PROPOSED SEWER SEE 3a, OR PROPOSED CASING SEE 3b



SEE NOTE 2
SEE NOTE 5

SEE NOTE 1
EXISTING WATERMAIN

NOTES:

1. IF SELECT GRANULAR BACKFILL EXISTS; REMOVE WITHIN WIDTH OF PROPOSED SEWER TRENCH AND REPLACE WITH SELECT EXCAVATED MATERIAL (CLASS IV) AND COMPACT.
2. OMIT SELECT GRANULAR CRADLE AND GRANULAR BACKFILL TO ONE (1) FOOT OVER TOP OF PIPE AND USE SELECT EXCAVATED MATERIAL (CLASS IV) AND COMPACT FOR 10 FEET ON EITHER SIDE OF WATER MAIN.
3. a. CONSTRUCT 10 FEET OF PROPOSED SEWER WITH WATERMAIN QUALITY PIPE AND PRESSURE TEST, OR;
b. USE 10 FEET OF CASING FOR PROPOSED SEWER AND SEAL ENDS OF CASING.
4. POINT LOADS SHALL NOT BE ALLOWED BETWEEN SEWER OR SEWER CASING AND WATER MAIN.
5. PROVIDE ADEQUATE SUPPORT FOR EXISTING WATERMAIN TO PREVENT DAMAGE DUE TO SETTLEMENT OF SEWER TRENCH.

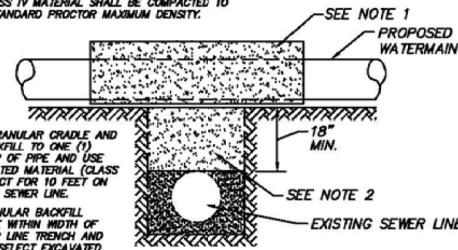
REVISIONS	
INITIAL	DATE
JPH	MARCH 2007

▲ TAKEN FROM THE STANDARD SPECIFICATIONS FOR WATER AND SEWER MAIN CONSTRUCTION IN ILLINOIS - SEE PAGES 156-159.

OSW-U-5

PROPOSED WATERMAIN ABOVE EXISTING SEWER LINE WITH 18" MINIMUM SEPARATION.

NOTE: CLASS IV MATERIAL SHALL BE COMPACTED TO 95% OF STANDARD PROCTOR MAXIMUM DENSITY.



SEE NOTE 1
PROPOSED WATERMAIN

18" MIN.

SEE NOTE 2

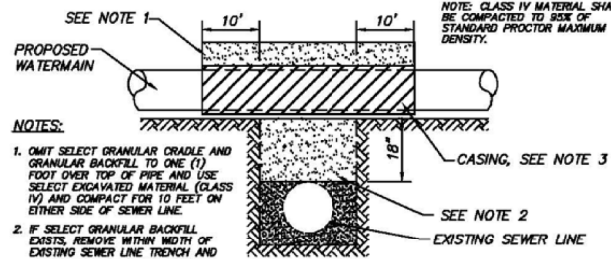
EXISTING SEWER LINE

NOTES:

1. OMIT SELECT GRANULAR CRADLE AND GRANULAR BACKFILL TO ONE (1) FOOT OVER TOP OF PIPE AND USE SELECT EXCAVATED MATERIAL (CLASS IV) AND COMPACT FOR 10 FEET ON EITHER SIDE OF SEWER LINE.
2. IF SELECT GRANULAR BACKFILL EXISTS; REMOVE WITHIN WIDTH OF EXISTING SEWER LINE TRENCH AND REPLACE WITH SELECT EXCAVATED MATERIAL (CLASS IV) AND COMPACT.

PROPOSED WATER MAIN ABOVE EXISTING SEWER LINE WITH LESS THAN 18" SEPARATION.

NOTE: CLASS IV MATERIAL SHALL BE COMPACTED TO 95% OF STANDARD PROCTOR MAXIMUM DENSITY.



NOTES:

1. OMIT SELECT GRANULAR CRADLE AND GRANULAR BACKFILL TO ONE (1) FOOT OVER TOP OF PIPE AND USE SELECT EXCAVATED MATERIAL (CLASS IV) AND COMPACT FOR 10 FEET ON EITHER SIDE OF SEWER LINE.
2. IF SELECT GRANULAR BACKFILL EXISTS; REMOVE WITHIN WIDTH OF EXISTING SEWER LINE TRENCH AND REPLACE WITH SELECT EXCAVATED MATERIAL (CLASS IV) AND COMPACT.
3. USE A CASING FOR PROPOSED WATER MAIN AND SEAL ENDS OF CASING.
4. POINT LOADS SHALL NOT BE ALLOWED BETWEEN WATER MAIN OR WATERMAIN AND SEWER.

SEE NOTE 1

10'

10'

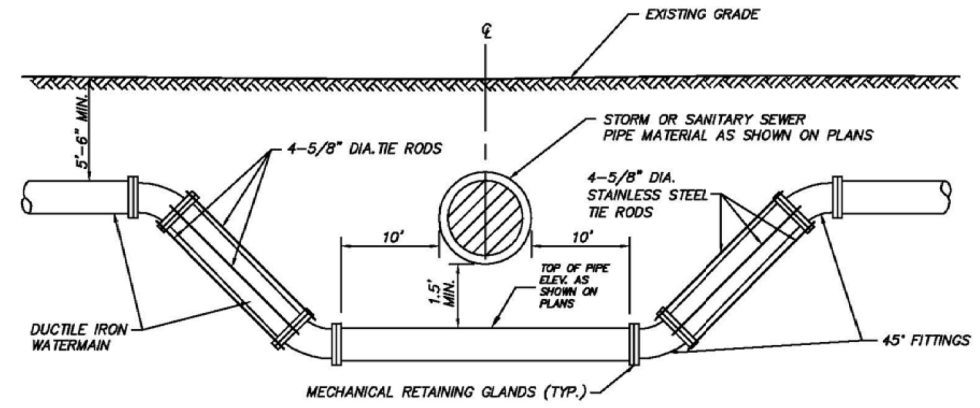
18"

CASING, SEE NOTE 3

SEE NOTE 2

EXISTING SEWER LINE

WATER MAIN LOWERING DETAIL



REVISIONS	
INITIAL	DATE
JPH	MARCH 2007

NOTE: VILLAGE APPROVED MECHANICAL RETAINING GLANDS CAN BE USED IN-LIEU OF STAINLESS STEEL TIE RODS. NO HYDRANTS OR VALVE VAULTS CAN BE LOCATED WITHIN DEPRESSED SECTION OF WATERMAIN.

OSW-W-6

MODEL: OSWEGO STD 08
FILE NAME: p:\proj\oswego\pw\submittal\benesch\pw\01\Documents\105009\10505\01\Eng_Docs_Phase_II\Standard\OSW-U-5-01-01.dgn



USER NAME	= jmajewski
PLOT SCALE	= 0.8333" / in.
PLOT DATE	= 7/7/2022

DESIGNED	- T.BLANK
DRAWN	- T.BLANK
CHECKED	- J.MAJEWSKI
DATE	- 07/08/2022

REVISED	-
REVISED	-
REVISED	-
REVISED	-

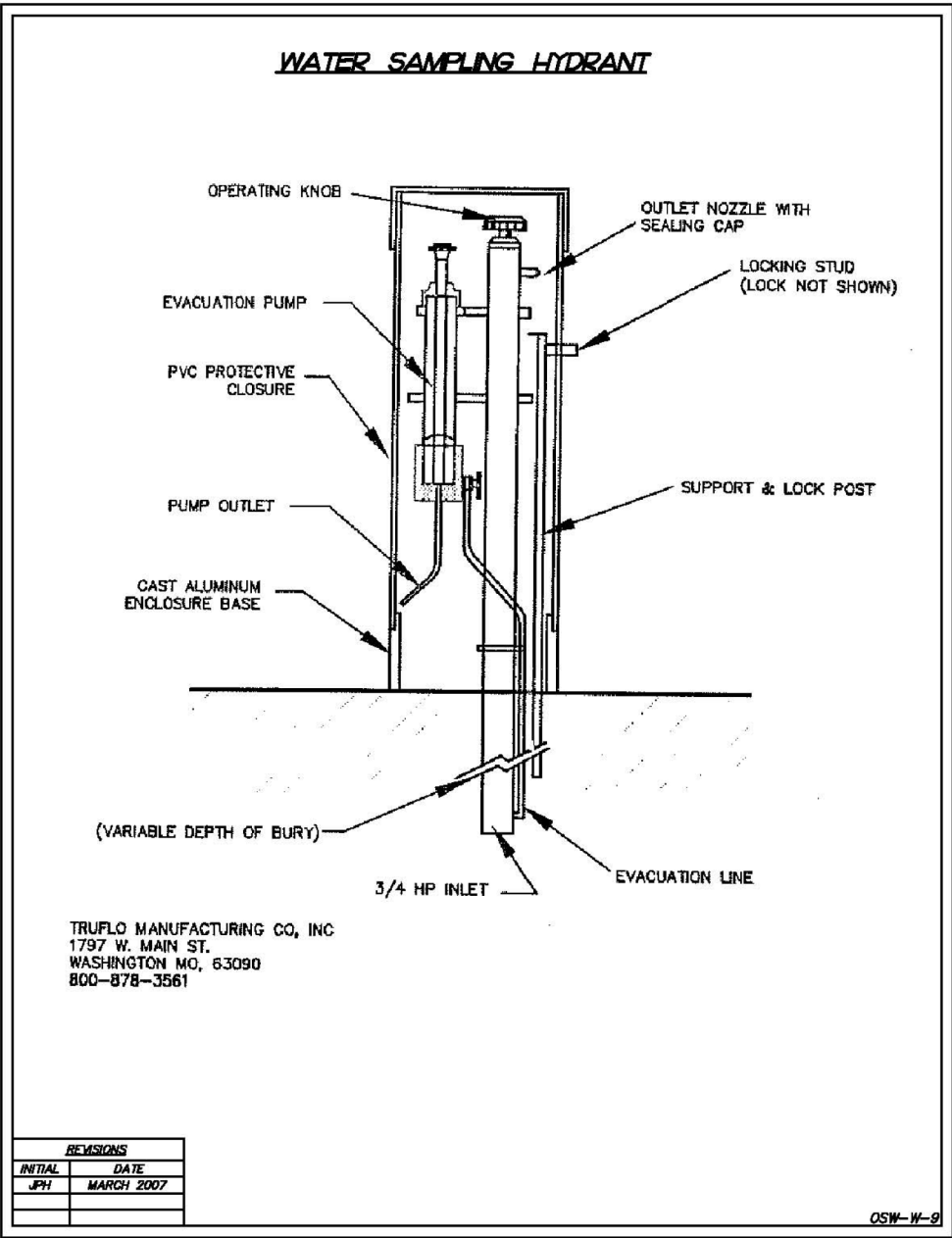
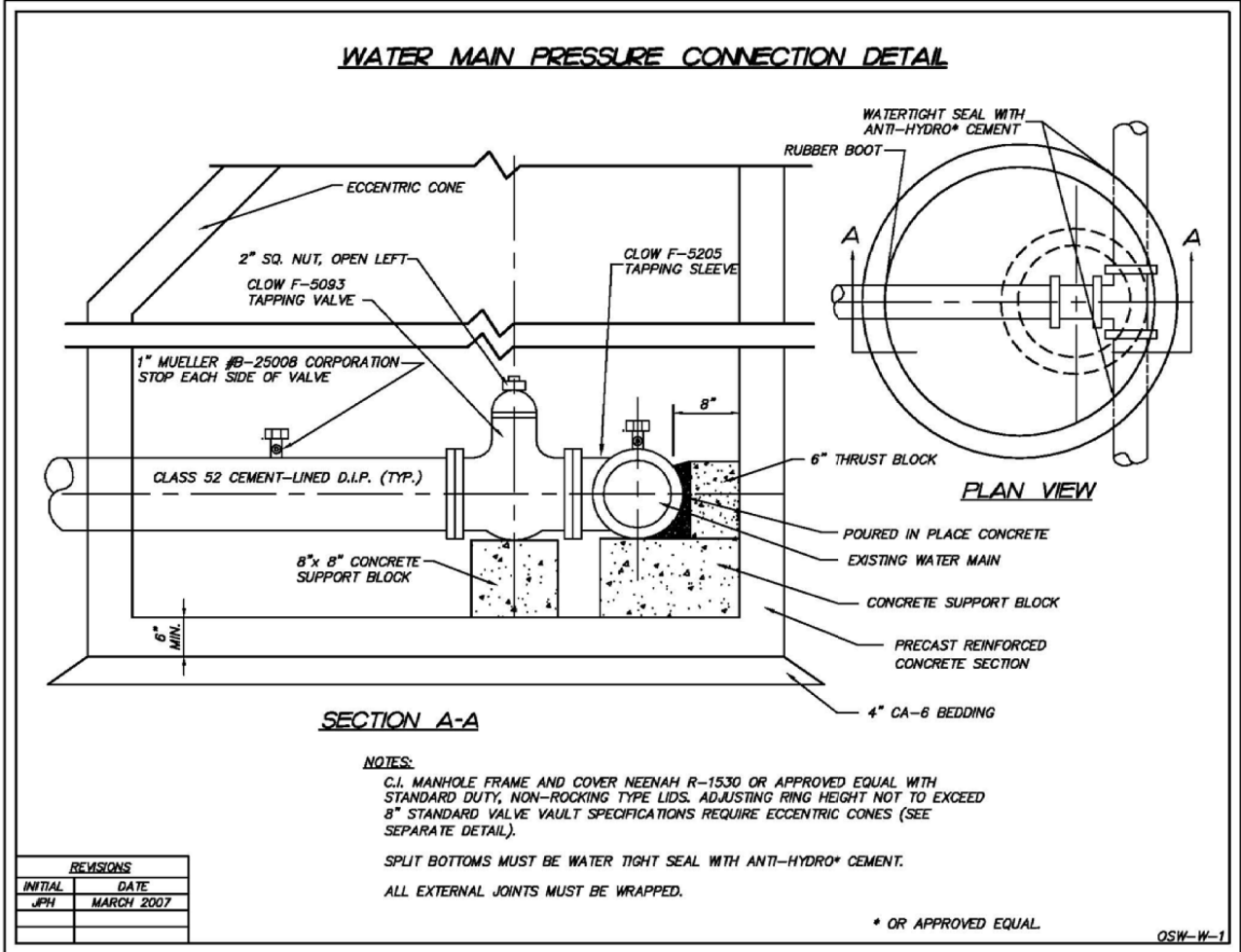


Village of Oswego, IL
100 Parkers Mill
Oswego, Illinois 60543
630-554-3618

OSWEGO DETAILS

SCALE: N/A SHEET 8 OF 9 SHEETS STA. TO STA.

F.A.U. RTE.	SECTION	COUNTY	TOTAL SHEETS	SHEET NO.
1577	20-00052-01-PV	KENDALL	364	270
CONTRACT NO. 87783				
		ILLINOIS	FED. AID PROJECT	



MODEL: OSWEGO STD 09
 FILE NAME: p:\oswegostd\pwb\benesch\pwb\benesch\10595.01\Exp_Docs_Phase_II\Standards\OSWEGO STD 01.dwg



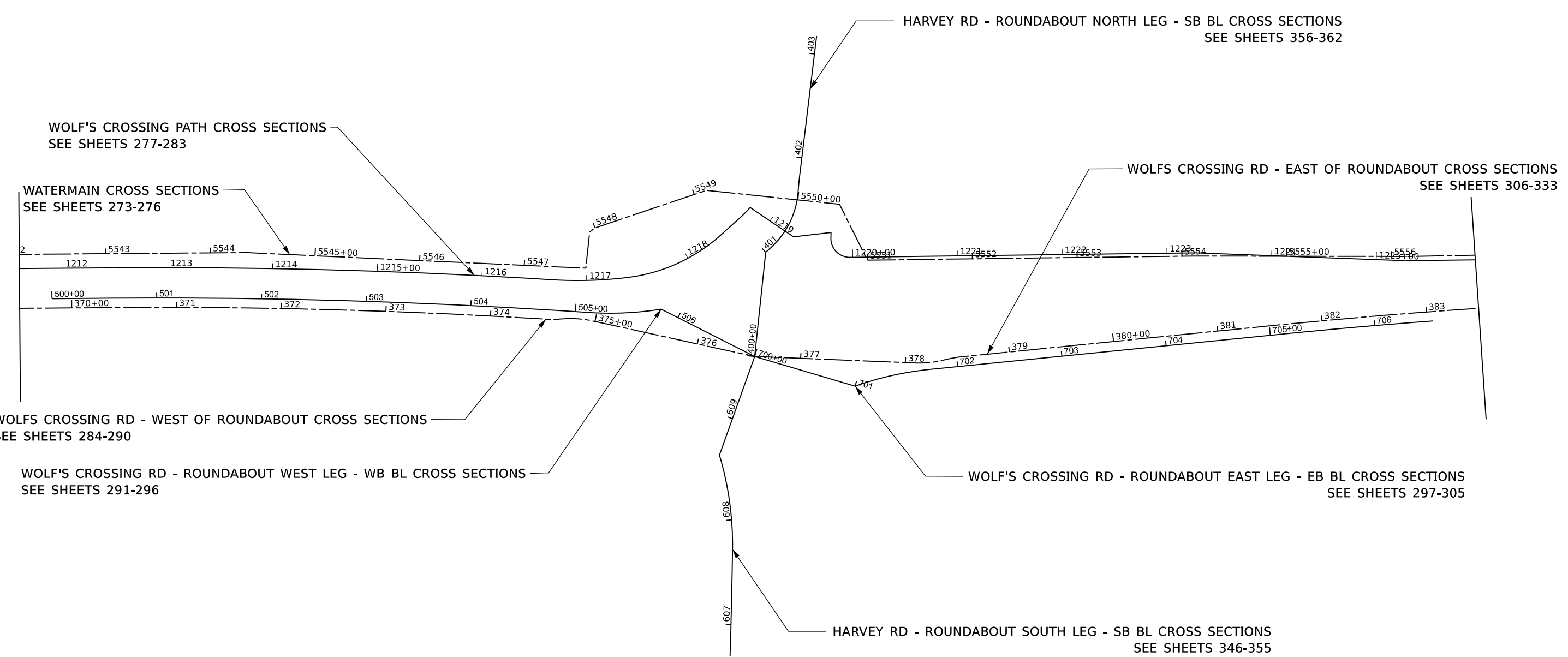
USER NAME	= jmajewski
DESIGNED	- T.BLANK
REVISD	-
DRAWN	- T.BLANK
REVISD	-
PLOT SCALE	= 0.8333' / in.
CHECKED	- J.MAJEWSKI
REVISD	-
PLOT DATE	= 7/7/2022
DATE	- 07/08/2022
REVISD	-



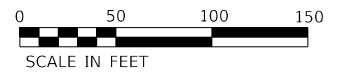
Village of Oswego, IL
 100 Parkers Mill
 Oswego, Illinois 60543
 630-554-3618

OSWEGO DETAILS			
SCALE: N/A	SHEET 9 OF 9 SHEETS	STA.	TO STA.

F.A.U. RTE.	SECTION	COUNTY	TOTAL SHEETS	SHEET NO.
1577	20-00052-01-PV	KENDALL	364	271
CONTRACT NO. 87783				
ILLINOIS FED. AID PROJECT				



WOLF'S CROSSING RD - ROUNDABOUT WEST LEG - WB BL DRIVEWAY CROSS SECTIONS- 334-335
 WOLF'S CROSSING DRIVEWAY CROSS SECTIONS - 336-345
 HARVEY RD - ROUNDABOUT NORTH LEG - SB BL DRIVEWAY CROSS SECTIONS - 363-364



MODEL: D:\317789_Site\WC-ALT-05
 FILE NAME: p:\benedesch\pub\m\com\benedesch\pw\01\Documents\105905\10595_01\Eng_Docs_Phase_II\Roundway\Cross_Sections\317789-Cross_Sections-KeyPlan.dgn



USER NAME	tvogler	DESIGNED	T.VOGLER	REVISED	-
DRAWN	T.VOGLER	REVISIONS		REVISED	-
PLOT SCALE	100.00000001' / in.	CHECKED	J.MAJEWSKI	REVISED	-
PLOT DATE	10/27/2022	DATE	10/28/2022	REVISED	-



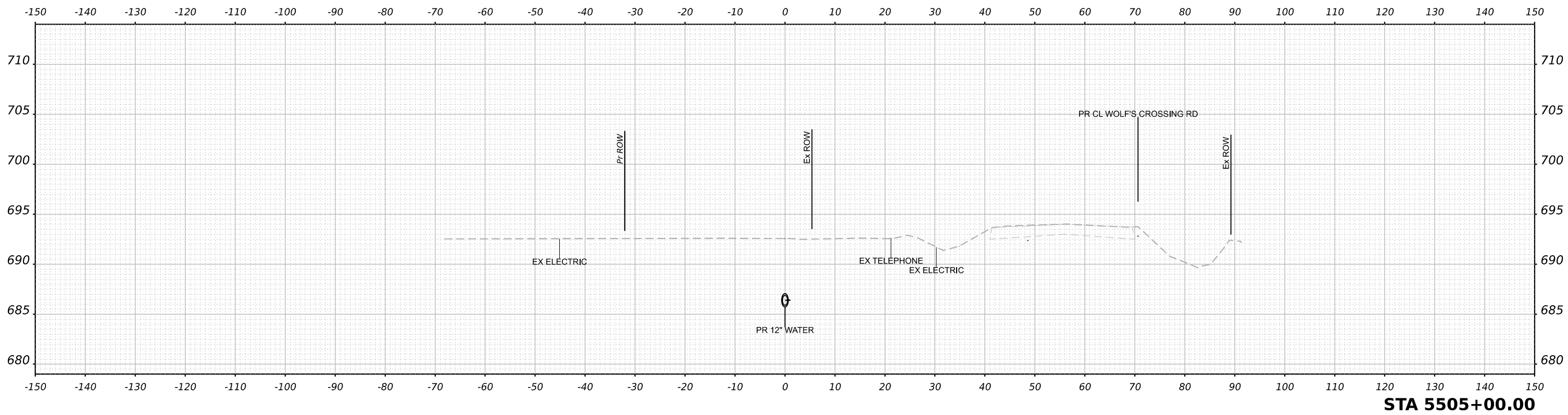
Village of Oswego, IL
 100 Parkers Mill
 Oswego, Illinois 60543
 630-554-3618

CROSS SECTION KEY PLAN

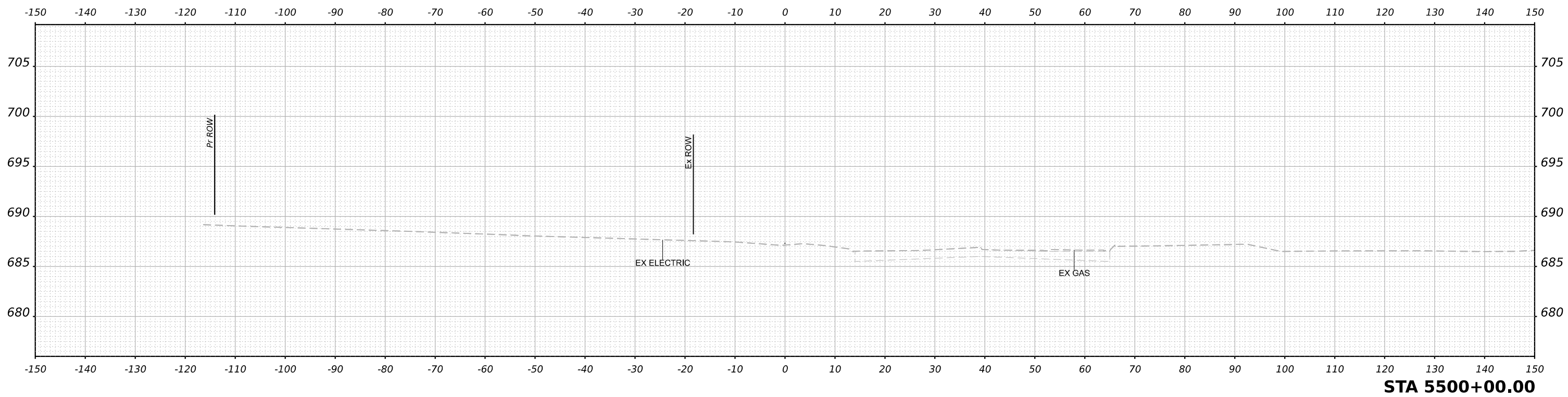
SCALE: N/A SHEET 1 OF 1 SHEETS STA. TO STA.

F.A.U. RTE.	SECTION	COUNTY	TOTAL SHEETS	SHEET NO.
1577	20-00052-01-PV	KENDALL	364	272
CONTRACT NO. 87783				
ILLINOIS FED. AID PROJECT				

FINAL SURVEY NO.	SURVEYED PLOTTED AREAS CHECKED	DATE
NOTE BOOK	TEMPLATE	BY
	AREAS CHECKED	



ORIGINAL SURVEY NO.	SURVEYED PLOTTED AREAS CHECKED	DATE
NOTE BOOK	TEMPLATE	BY
	AREAS CHECKED	



NOTE: CROSS SECTIONS ARE PERPENDICULAR TO THE ALIGNMENT AT THE GIVEN STATION

MODEL: Water - 5500+00.00 [Sheet]
 FILE NAME: p:\benesch-pw\benesch-pw\01\Documents\105052\105052-01-Eng_Docs_Phase II\Roadway\Cross_Sections\038783-Cross_Sections_Preliminary_Watermain-10.10.dgn



USER NAME	tvogler
PLOT SCALE	0.16666667 / in.
PLOT DATE	10/27/2022

DESIGNED	T.VOGLER
DRAWN	T.VOGLER
CHECKED	J.MAJEWSKI
DATE	10/28/2022

REVISED	-
REVISED	-
REVISED	-
REVISED	-



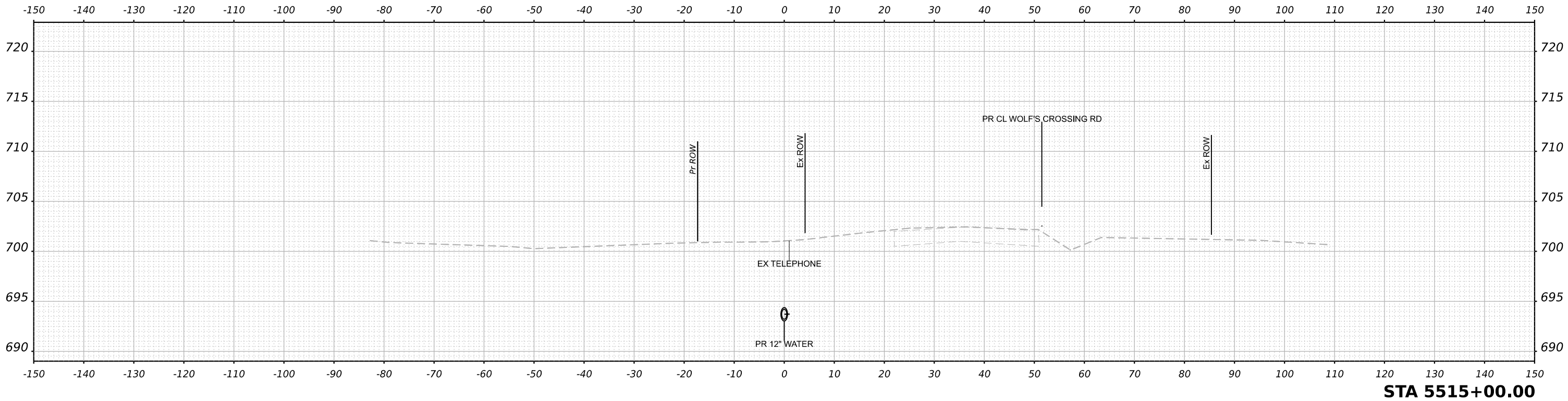
Village of Oswego, IL
 100 Parkers Mill
 Oswego, Illinois 60543
 630-554-3618

WATERMAIN CROSS SECTIONS

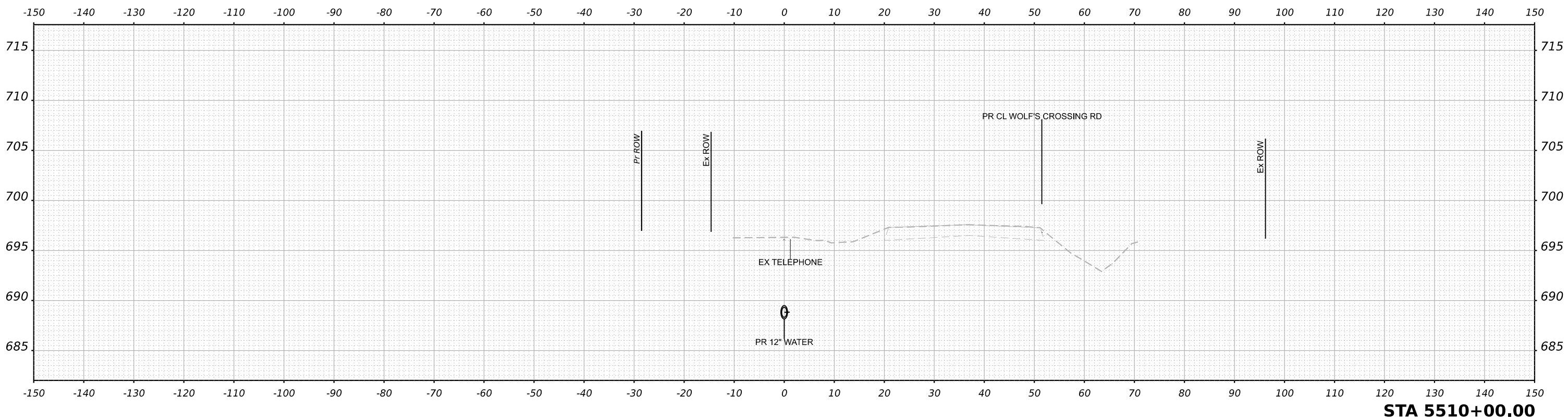
SCALE: 1"=10' SHEET 1 OF 92 SHEETS STA. 5500+00.00 TO STA. 5505+00.00

F.A.U. RTE.	SECTION	COUNTY	TOTAL SHEETS	SHEET NO.
1577	20-00052-01-PV	KENDALL	364	273
87783				
ILLINOIS FED. AID PROJECT				

FINAL SURVEY	SURVEYED	DATE
NOTE BOOK	PLOTTED	BY
NO.	TEMPLATE	
	AREAS CHECKED	



ORIGINAL SURVEY	SURVEYED	DATE
NOTE BOOK	PLOTTED	BY
NO.	TEMPLATE	
	AREAS CHECKED	



NOTE: CROSS SECTIONS ARE PERPENDICULAR TO THE ALIGNMENT AT THE GIVEN STATION

MODEL: Water - 5510+00.00 [Sheet]
 FILE NAME: p:\benesch-pw\benesch.com\benesch\pw\01\Documents\205052\0551052\01\Eng_Docs_Phase II\Roadway\Cross_Sections\038783-Cross_Sections_Preliminary_Watermain-10.dgn



USER NAME	tvogler
DESIGNED	T.VOGLER
DRAWN	T.VOGLER
CHECKED	J.MAJEWSKI
DATE	10/28/2022
PLOT SCALE	0.16666667 / in.
PLOT DATE	10/27/2022

REVIS	-
REVIS	-
REVIS	-
REVIS	-



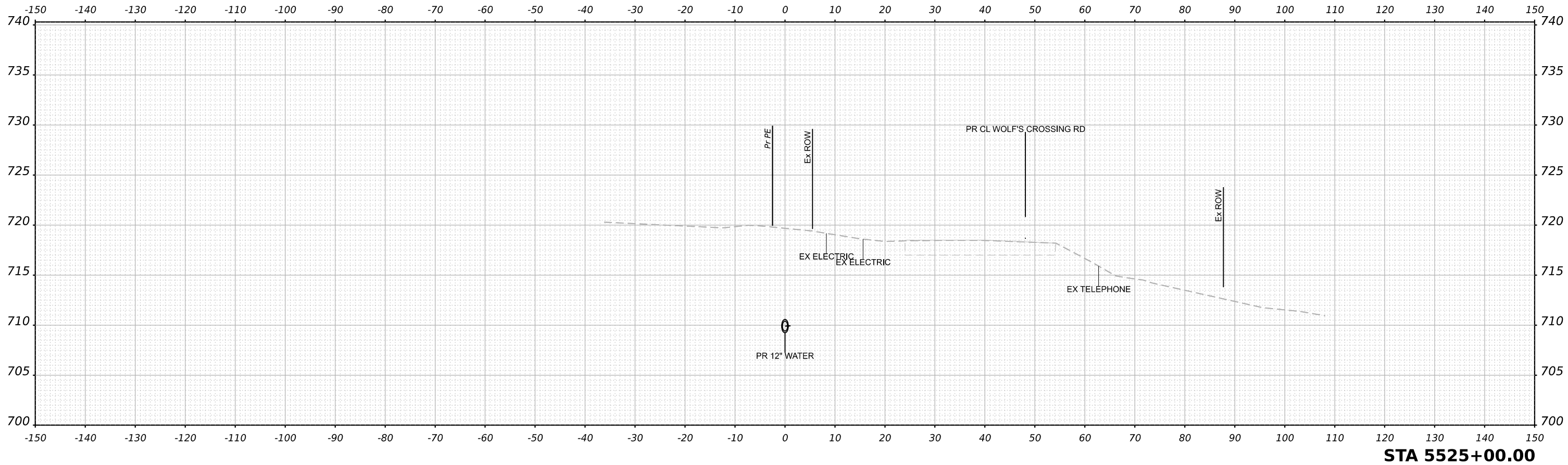
Village of Oswego, IL
 100 Parkers Mill
 Oswego, Illinois 60543
 630-554-3618

**WATERMAIN
 CROSS SECTIONS**

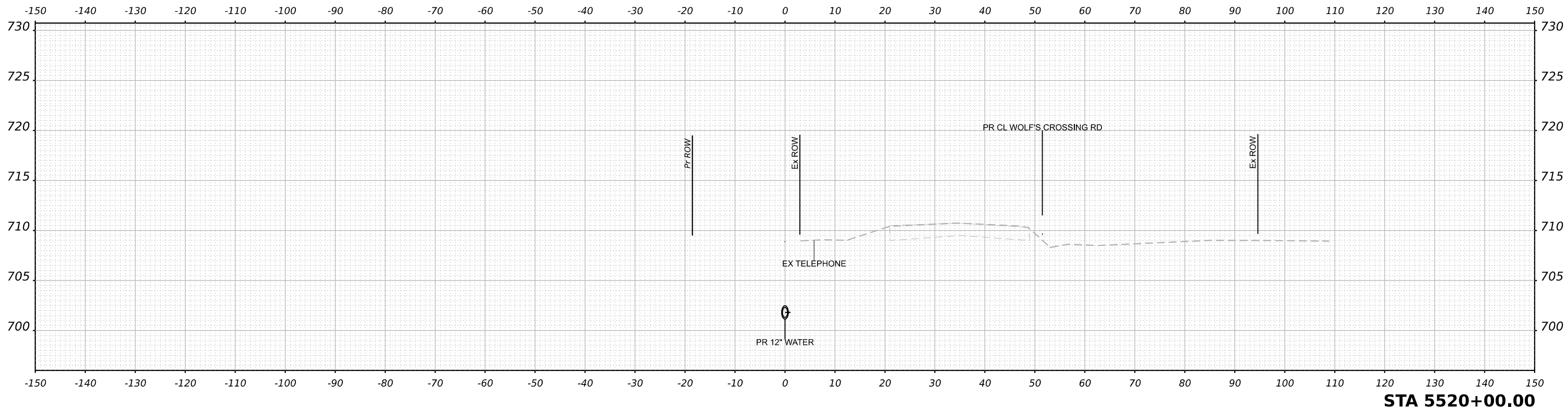
SCALE: 1"=10' SHEET 2 OF 92 SHEETS STA. 5510+00.00 TO STA. 5515+00.00

F.A.U. RTE.	SECTION	COUNTY	TOTAL SHEETS	SHEET NO.
1577	20-00052-01-PV	KENDALL	364	274
87783				
ILLINOIS FED. AID PROJECT				

FINAL SURVEY NO.	SURVEYED	DATE
NOTE BOOK	PLOTTED	BY
AREAS CHECKED	TEMPLATE	
	AREAS	



ORIGINAL SURVEY NO.	SURVEYED	DATE
NOTE BOOK	PLOTTED	BY
AREAS CHECKED	TEMPLATE	
	AREAS	



NOTE: CROSS SECTIONS ARE PERPENDICULAR TO THE ALIGNMENT AT THE GIVEN STATION

MODEL: Water - 5520+00.00 [Sheet]
 FILE NAME: p:\benesch-pw\benesch-pw\01\Documents\105058\10585\01\Eng_Docs_Phase II\Roadway\Cross_Sections\038783-Cross_Sections_Preliminary_Watermain-10.10.dgn



USER NAME	tvogler
DESIGNED	T.VOGLER
DRAWN	T.VOGLER
CHECKED	J.MAJEWSKI
DATE	10/28/2022
PLOT SCALE	0.16666667 / in.
PLOT DATE	10/27/2022

DESIGNED	T.VOGLER	REVISED	-
DRAWN	T.VOGLER	REVISED	-
CHECKED	J.MAJEWSKI	REVISED	-
DATE	10/28/2022	REVISED	-



**WATERMAIN
 CROSS SECTIONS**

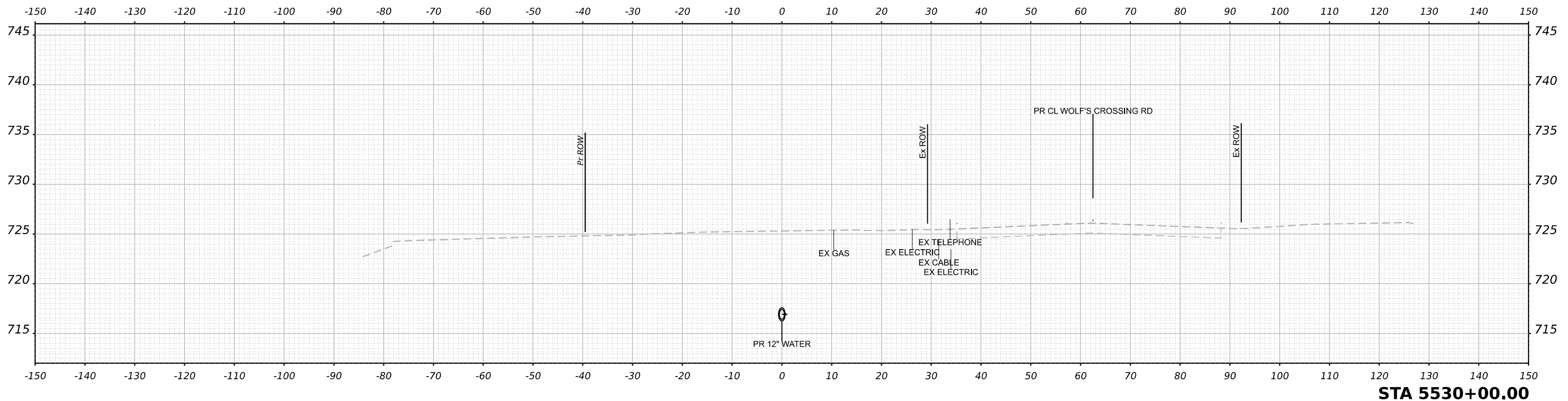
SCALE: 1"=10' SHEET 3 OF 92 SHEETS STA. 5520+00.00 TO STA. 5525+00.00

F.A.U. RTE.	SECTION	COUNTY	TOTAL SHEETS	SHEET NO.
1577	20-00052-01-PV	KENDALL	364	275
87783				
ILLINOIS FED. AID PROJECT				

FINAL SURVEY NO.	SURVEYED PLOTTED TEMPLATE AREAS CHECKED	BY	DATE

ORIGINAL SURVEY NO.	SURVEYED PLOTTED TEMPLATE AREAS CHECKED	BY	DATE

MODEL: Water - 5530+00.00 [Sheet]
 FILE NAME: p:\benesch-pw\benesch.com\benesch\p\01\Documents\10505810585\01\Eng_Docs_Phase II\Roadway\Cross_Sections\0387783-Cross_Sections_Preliminary_Watermain-10.dgn



NOTE: CROSS SECTIONS ARE PERPENDICULAR TO THE ALIGNMENT AT THE GIVEN STATION



USER NAME	tvogler
DESIGNED	T.VOGLER
DRAWN	T.VOGLER
CHECKED	J.MAJEWSKI
DATE	10/28/2022

DESIGNED	T.VOGLER	REVISED	-
DRAWN	T.VOGLER	REVISED	-
CHECKED	J.MAJEWSKI	REVISED	-
DATE	10/28/2022	REVISED	-

DESIGNED	T.VOGLER	REVISED	-
DRAWN	T.VOGLER	REVISED	-
CHECKED	J.MAJEWSKI	REVISED	-
DATE	10/28/2022	REVISED	-



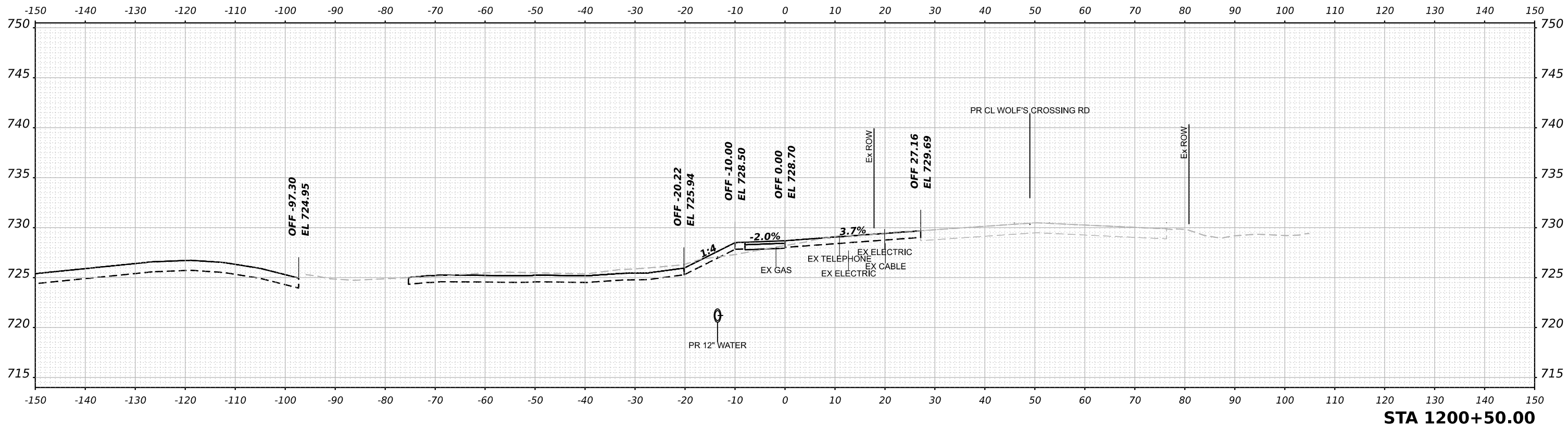
Village of Oswego, IL
 100 Parkers Mill
 Oswego, Illinois 60543
 630-554-3618

**WATERMAIN
 CROSS SECTIONS**

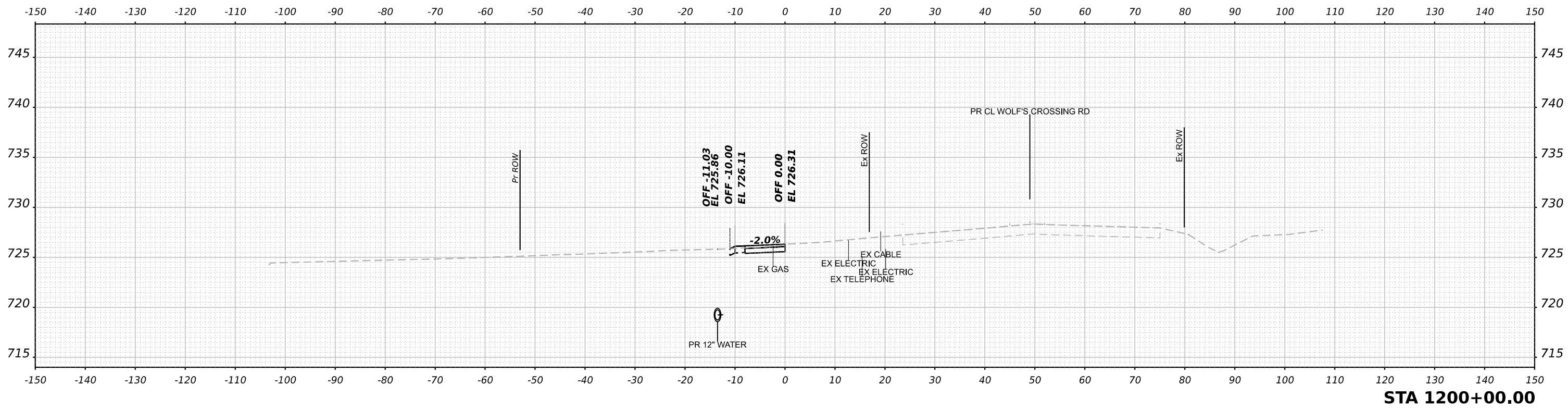
SCALE: 1"=10' SHEET 4 OF 92 SHEETS STA. 5530+00.00 TO STA. 5530+00.00

F.A.U. RTE.	SECTION	COUNTY	TOTAL SHEETS	SHEET NO.
1577	20-00052-01-PV	KENDALL	364	276
87783				
ILLINOIS FED. AID PROJECT				

DATE	
BY	
FINAL SURVEY	SURVEYED
NOTE BOOK	PLOTTED
NO.	TEMPLATE
	AREAS CHECKED
	AREAS CHECKED



DATE	
BY	
ORIGINAL SURVEY	SURVEYED
NOTE BOOK	PLOTTED
NO.	TEMPLATE
	AREAS CHECKED
	AREAS CHECKED



NOTE: CROSS SECTIONS ARE PERDENDICULAR TO THE ALIGNMENT AT THE GIVEN STATION

MODEL Path - 1200+00.00 [Sheet]
 FILE NAME: p:\benesch-pw\benesch.com\benesch-pw\01\Documents\105058\1058\01\Eng Docs Phase II\Roadway\Cross Sections\038783-Cross Sections Preliminary WestHarvey-10.dgn



USER NAME	tvogler
DESIGNED	T.VOGLER
DRAWN	T.VOGLER
CHECKED	J.MAJEWSKI
DATE	10/28/2022
PLOT SCALE	0.16666667 / in.
PLOT DATE	10/27/2022

DESIGNED	T.VOGLER	REVISED	-
DRAWN	T.VOGLER	REVISED	-
CHECKED	J.MAJEWSKI	REVISED	-
DATE	10/28/2022	REVISED	-



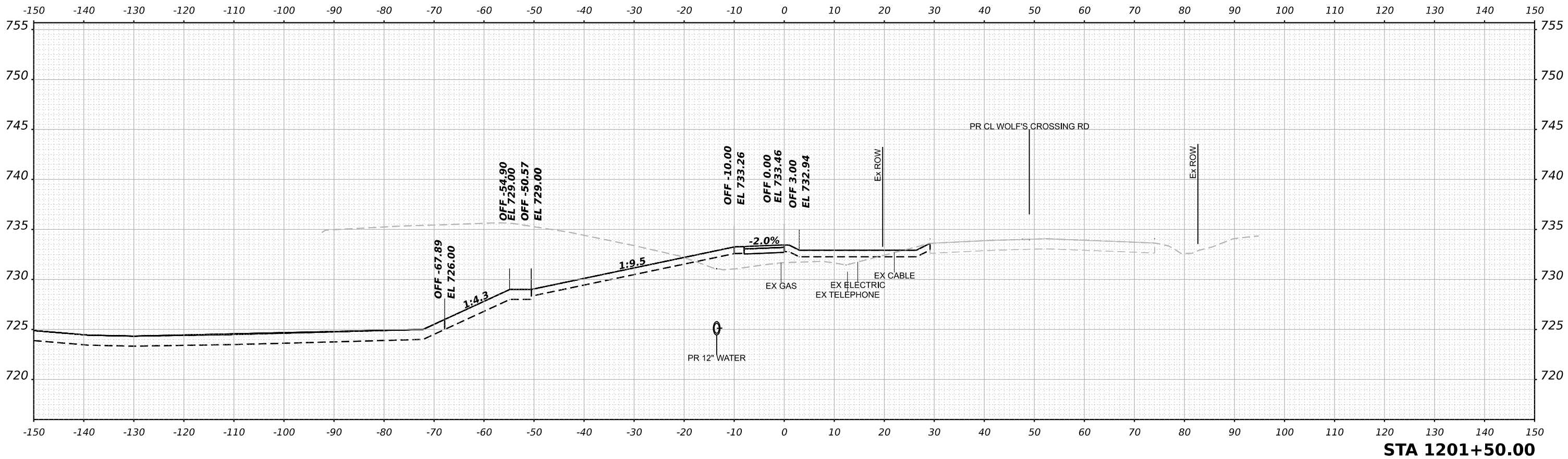
Village of Oswego, IL
 100 Parkers Mill
 Oswego, Illinois 60543
 630-554-3618

**WOLF'S CROSSING PATH
 CROSS SECTIONS**

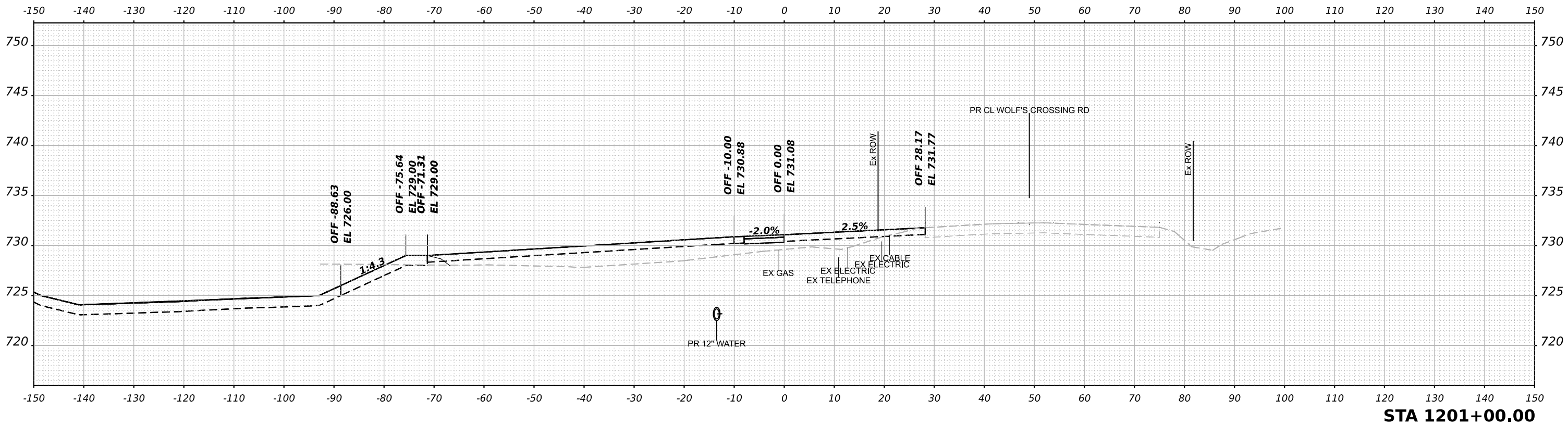
SCALE: 1"=10' SHEET 5 OF 92 SHEETS STA. 1200+00.00 TO STA. 1200+50.00

F.A.U. RTE.	SECTION	COUNTY	TOTAL SHEETS	SHEET NO.
1577	20-00052-01-PV	KENDALL	364	277
		87783		
ILLINOIS FED. AID PROJECT				

FINAL SURVEY	SURVEYED	DATE
NOTE BOOK	PLOTTED	BY
NO.	TEMPLATE	
	AREAS CHECKED	



ORIGINAL SURVEY	SURVEYED	DATE
NOTE BOOK	PLOTTED	BY
NO.	TEMPLATE	
	AREAS CHECKED	



NOTE: CROSS SECTIONS ARE PERPENDICULAR TO THE ALIGNMENT AT THE GIVEN STATION

MODEL Path - 1201+00.00 (Sheet)

FILE NAME: p:\benesch-pw\benesch-pw\Documents\105052\105052-01-Eng_Docs_Phase II\Roadway\Cross_Sections\0387783-Cross_Sections_Preliminary_WestHarvey-10.dgn



USER NAME	tvogler
DESIGNED	T.VOGLER
DRAWN	T.VOGLER
CHECKED	J.MAJEWSKI
DATE	10/28/2022

REVISIONS	
REVISED	-
REVISED	-
REVISED	-
REVISED	-



Village of Oswego, IL
100 Parkers Mill
Oswego, Illinois 60543
630-554-3618

**WOLF'S CROSSING PATH
CROSS SECTIONS**

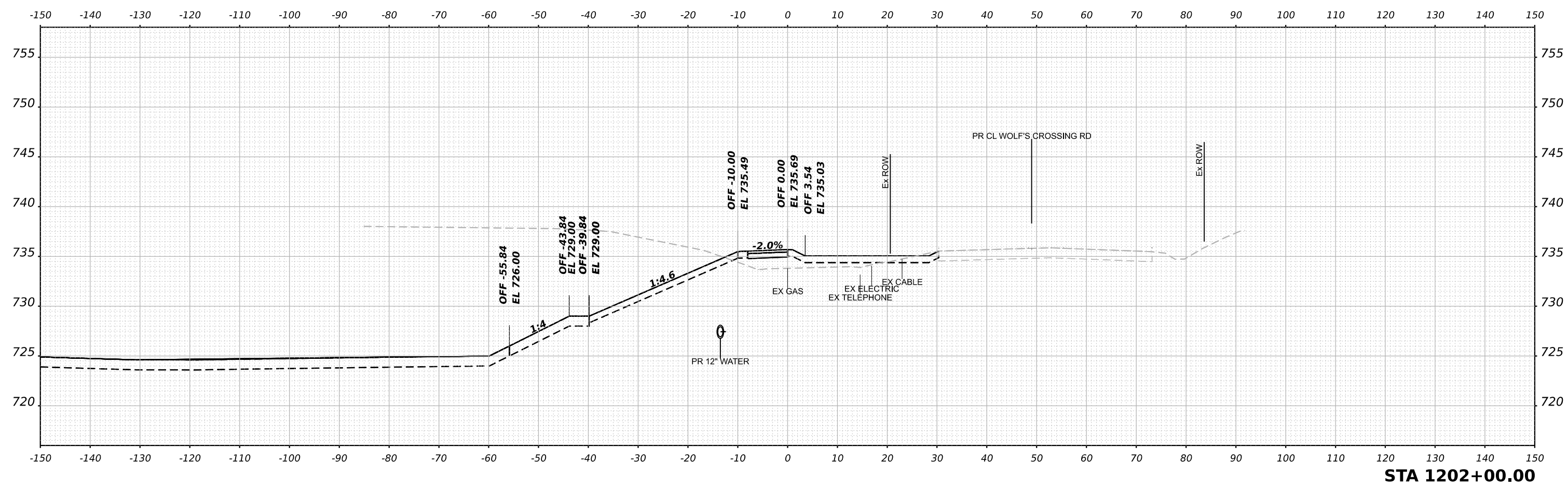
SCALE: 1"=10' SHEET 6 OF 92 SHEETS STA. 1201+00.00 TO STA. 1201+50.00

F.A.U. RTE.	SECTION	COUNTY	TOTAL SHEETS	SHEET NO.
1577	20-00052-01-PV	KENDALL	364	278
		87783		
ILLINOIS FED. AID PROJECT				

FINAL SURVEY NO.	SURVEYED PLOTTED TEMPLATE AREAS CHECKED	DATE

ORIGINAL SURVEY NO.	SURVEYED PLOTTED TEMPLATE AREAS CHECKED	DATE

MODEL Path - 1202+00.00 [Sheet]
 FILE NAME: j:\p\benesch-pw\benesch-pw\Documents\105058\10585-01\Eng_Docs_Phase II\Roadway\Cross_Sections\038783-Cross_Sections_Preliminary_WestHarvey-10.dgn



STA 1202+00.00

NOTE: CROSS SECTIONS ARE PERPENDICULAR TO THE ALIGNMENT AT THE GIVEN STATION



USER NAME	tvogler
PLOT SCALE	0.16666667 / in.
PLOT DATE	10/27/2022

DESIGNED	T.VOGLER
DRAWN	T.VOGLER
CHECKED	J.MAJEWSKI
DATE	10/28/2022

REVISED	-
REVISED	-
REVISED	-
REVISED	-



Village of Oswego, IL
 100 Parkers Mill
 Oswego, Illinois 60543
 630-554-3618

**WOLF'S CROSSING PATH
 CROSS SECTIONS**

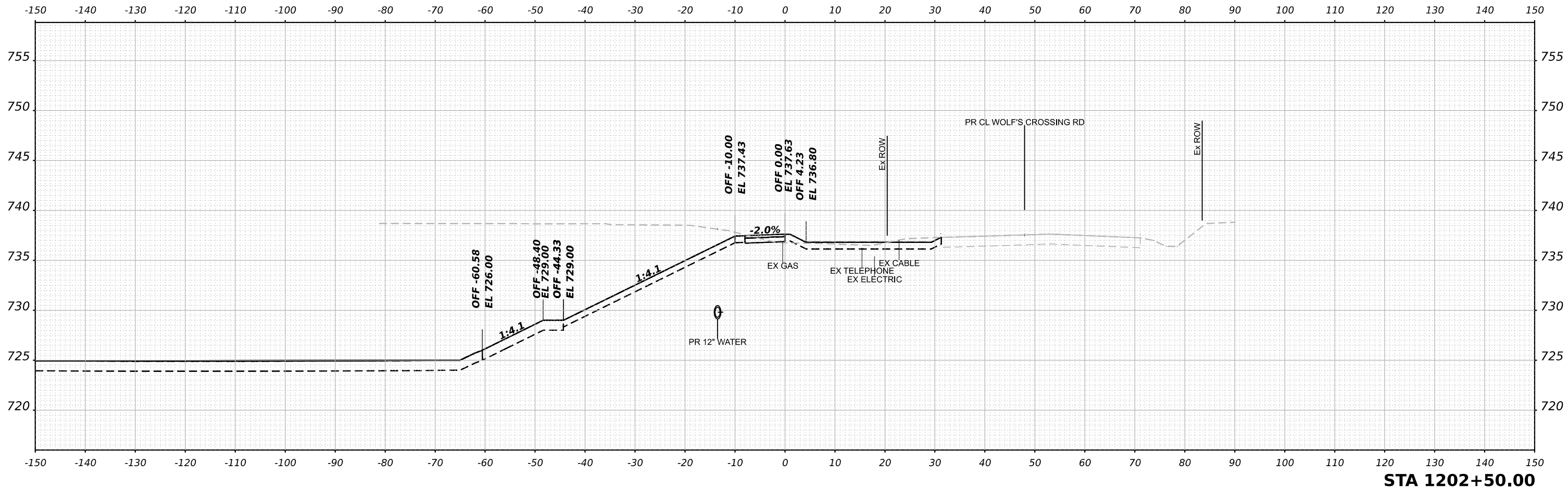
SCALE: 1"=10' SHEET 7 OF 92 SHEETS STA. 1202+00.00 TO STA. 1202+00.00

F.A.U. RTE.	SECTION	COUNTY	TOTAL SHEETS	SHEET NO.
1577	20-00052-01-PV	KENDALL	364	279
87783				
ILLINOIS FED. AID PROJECT				

FINAL SURVEY NO.	SURVEYED PLOTTED AREAS CHECKED	DATE

ORIGINAL SURVEY NO.	SURVEYED PLOTTED AREAS CHECKED	DATE

MODEL Path - 1202+50.00 [Sheet]
 FILE NAME: j:\albenesch-pw\albenesch.com\albenesch-pw\01\Documents\105052\10585\01\Eng_Docs_Phase II\Roadway\Cross_Sections\038783-Cross_Sections_Preliminary_WestHarvey-10.dgn



STA 1202+50.00

NOTE: CROSS SECTIONS ARE PERPENDICULAR TO THE ALIGNMENT AT THE GIVEN STATION



USER NAME	tvogler	DESIGNED	T.VOGLER	REVISED	-
		DRAWN	T.VOGLER	REVISED	-
PLOT SCALE	0.16666667' / in.	CHECKED	J.MAJEWSKI	REVISED	-
PLOT DATE	10/27/2022	DATE	10/28/2022	REVISED	-



**WOLF'S CROSSING PATH
CROSS SECTIONS**

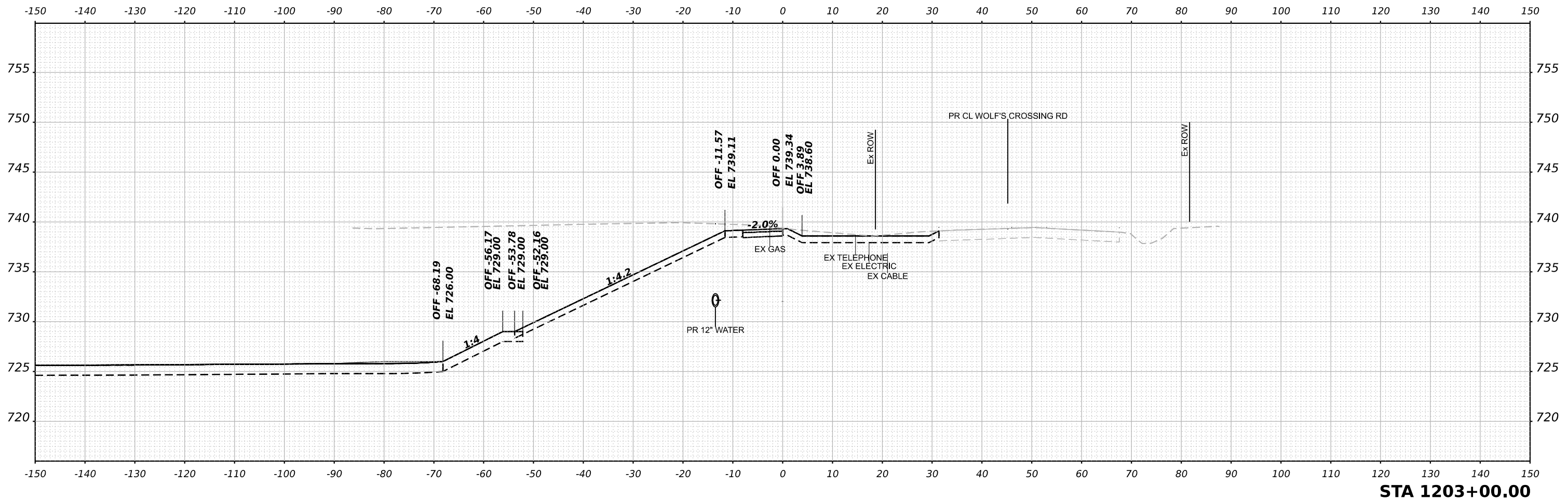
SCALE: 1"=10' SHEET 8 OF 92 SHEETS STA. 1202+50.00 TO STA. 1202+50.00

F.A.U. RTE.	SECTION	COUNTY	TOTAL SHEETS	SHEET NO.
1577	20-00052-01-PV	KENDALL	364	280
87783				
ILLINOIS FED. AID PROJECT				

FINAL SURVEY NO.	SURVEYED	DATE
NOTE BOOK	PLOTTED	
	TEMPLATE	
	AREAS	
	CHECKED	

ORIGINAL SURVEY NO.	SURVEYED	DATE
NOTE BOOK	PLOTTED	
	TEMPLATE	
	AREAS	
	CHECKED	

MODEL Path - 1203+00.00 [Sheet]
 FILE NAME: p:\benesch-pw\benesch.com\benesch-pw\01\Documents\105058\10585-01\Eng_Docs_Phase II\Roadway\Cross_Sections\038783-Cross_Sections_Preliminary_WestHarvey-10.dgn



STA 1203+00.00

NOTE: CROSS SECTIONS ARE PERPENDICULAR TO THE ALIGNMENT AT THE GIVEN STATION



USER NAME	tvogler	DESIGNED	T.VOGLER	REVISED	-
		DRAWN	T.VOGLER	REVISED	-
PLOT SCALE	0.16666667' / in.	CHECKED	J.MAJEWSKI	REVISED	-
PLOT DATE	10/27/2022	DATE	10/28/2022	REVISED	-



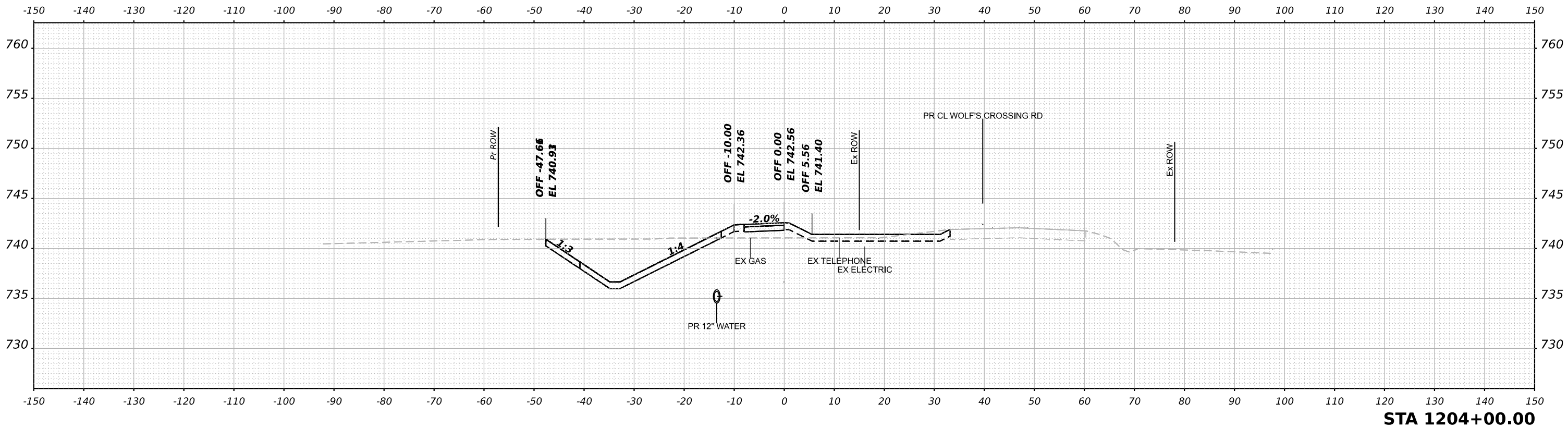
Village of Oswego, IL
 100 Parkers Mill
 Oswego, Illinois 60543
 630-554-3618

**WOLF'S CROSSING PATH
 CROSS SECTIONS**

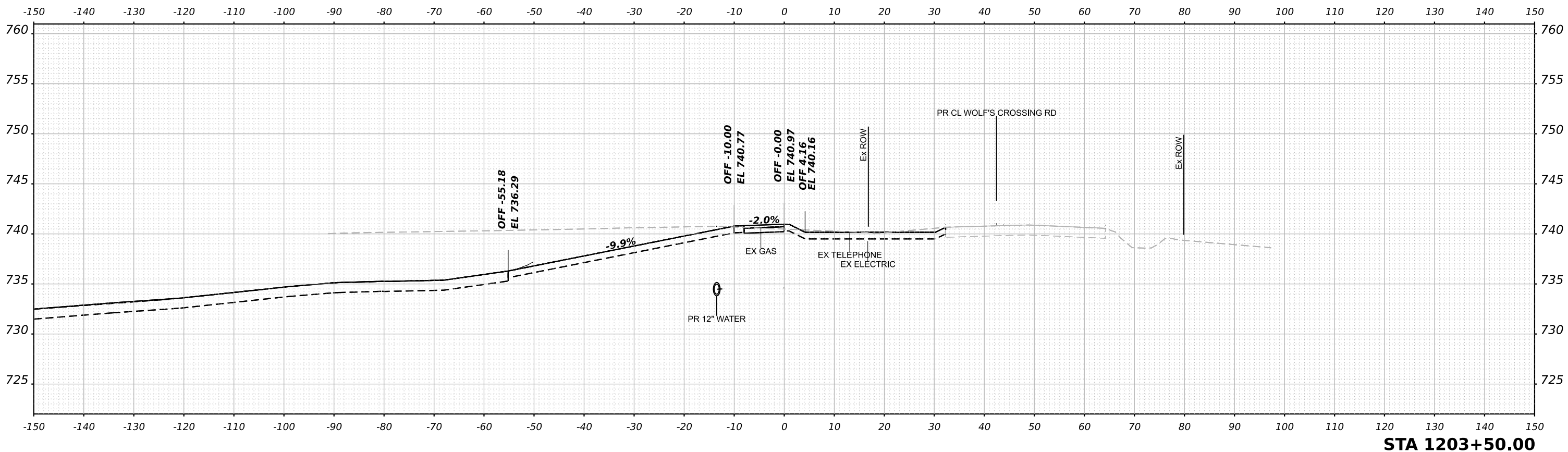
SCALE: 1"=10' SHEET 9 OF 92 SHEETS STA. 1203+00.00 TO STA. 1203+00.00

F.A.U. RTE.	SECTION	COUNTY	TOTAL SHEETS	SHEET NO.
1577	20-00052-01-PV	KENDALL	364	281
87783				
ILLINOIS FED. AID PROJECT				

FINAL SURVEY NO.	SURVEYED	DATE
NOTE BOOK	PLOTTED	BY
AREAS CHECKED	TEMPLATE	
	AREAS	



ORIGINAL SURVEY NO.	SURVEYED	DATE
NOTE BOOK	PLOTTED	BY
AREAS CHECKED	TEMPLATE	
	AREAS	



NOTE: CROSS SECTIONS ARE PERDENDICULAR TO THE ALIGNMENT AT THE GIVEN STATION

MODEL Path - 1203+50.00 [Sheet]
 FILE NAME: p:\benesch-pw\benesch-pw\Documents\105058\10585-01\Eng_Docs_Phase II\Roadway\Cross_Sections\038783-Cross_Sections_Preliminary_WestchHarvey-10.dgn



USER NAME	tvogler
DESIGNED	T.VOGLER
DRAWN	T.VOGLER
CHECKED	J.MAJEWSKI
DATE	10/28/2022

REVIS	-
REVIS	-
REVIS	-
REVIS	-



**WOLF'S CROSSING PATH
CROSS SECTIONS**

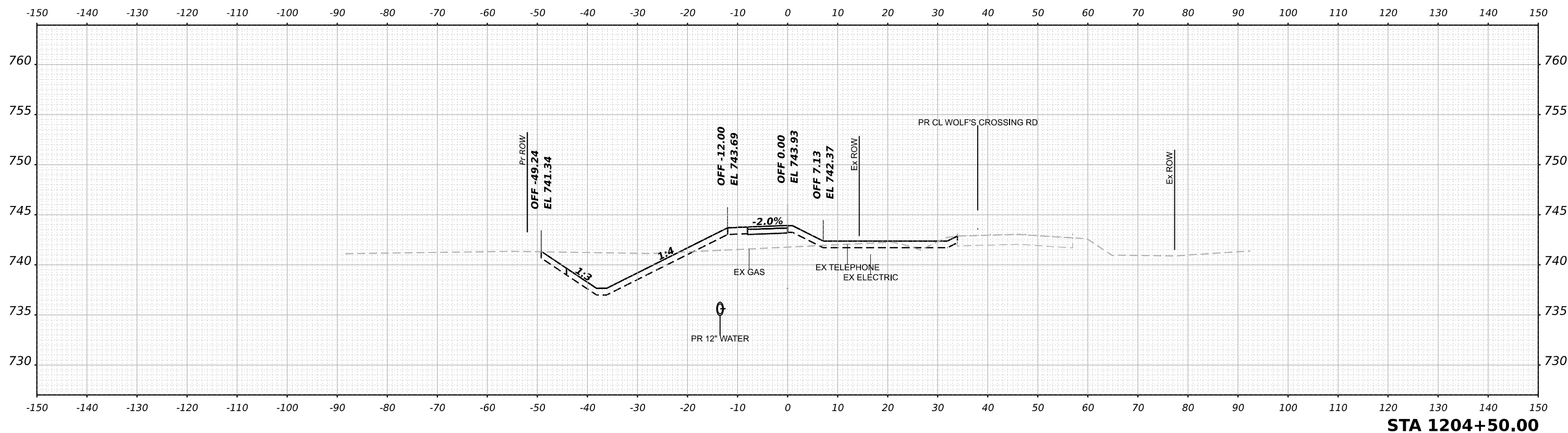
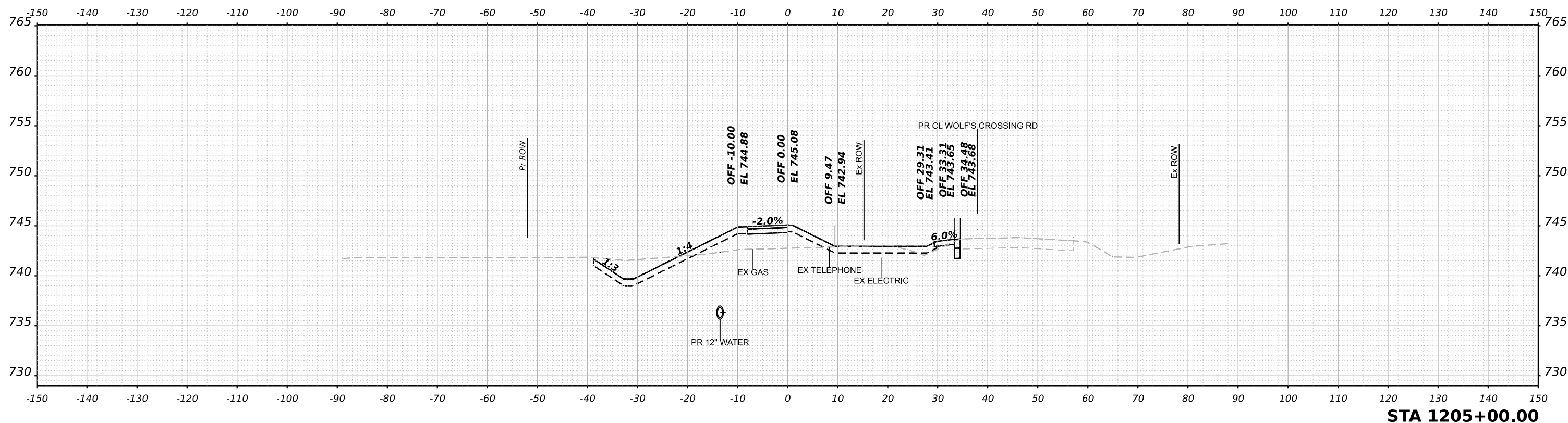
SCALE: 1"=10' SHEET 10 OF 92 SHEETS STA. 1203+50.00 TO STA. 1204+00.00

F.A.U. RTE.	SECTION	COUNTY	TOTAL SHEETS	SHEET NO.
1577	20-00052-01-PV	KENDALL	364	282
		87783		
ILLINOIS FED. AID PROJECT				

FINAL SURVEY NO.	SURVEYED AREAS CHECKED	DATE
NOTED	PLOTTED	
TEMPLATE	AREAS CHECKED	
AREAS CHECKED		

ORIGINAL SURVEY NO.	SURVEYED AREAS CHECKED	DATE
NOTED	PLOTTED	
TEMPLATE	AREAS CHECKED	
AREAS CHECKED		

MODEL Path - 1204+50.00 [Sheet]
 FILE NAME: p:\benesch-pw\benesch.com\benesch-pw\01\Documents\1205052-01\Eng_Docs_Phase II\Roadway\Cross_Sections\038783-Cross_Sections_Preliminary_WestHarvey-10.dgn



NOTE: CROSS SECTIONS ARE PERPENDICULAR TO THE ALIGNMENT AT THE GIVEN STATION



USER NAME	tvogler
DESIGNED	T.VOGLER
DRAWN	T.VOGLER
CHECKED	J.MAJEWSKI
DATE	10/28/2022

DESIGNED	T.VOGLER	REVISED	-
DRAWN	T.VOGLER	REVISED	-
CHECKED	J.MAJEWSKI	REVISED	-
DATE	10/28/2022	REVISED	-

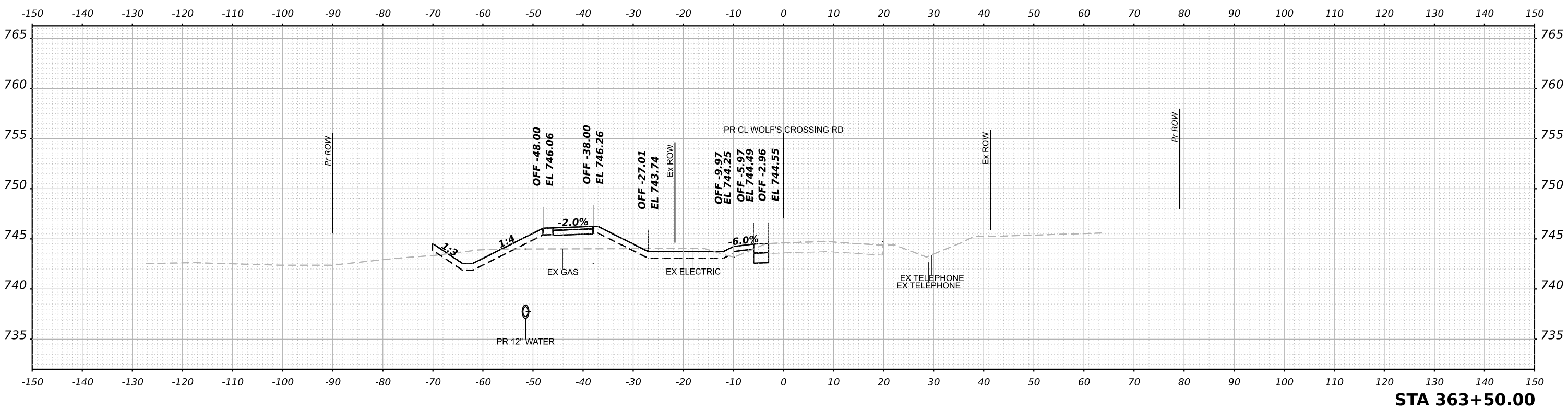


**WOLF'S CROSSING PATH
CROSS SECTIONS**

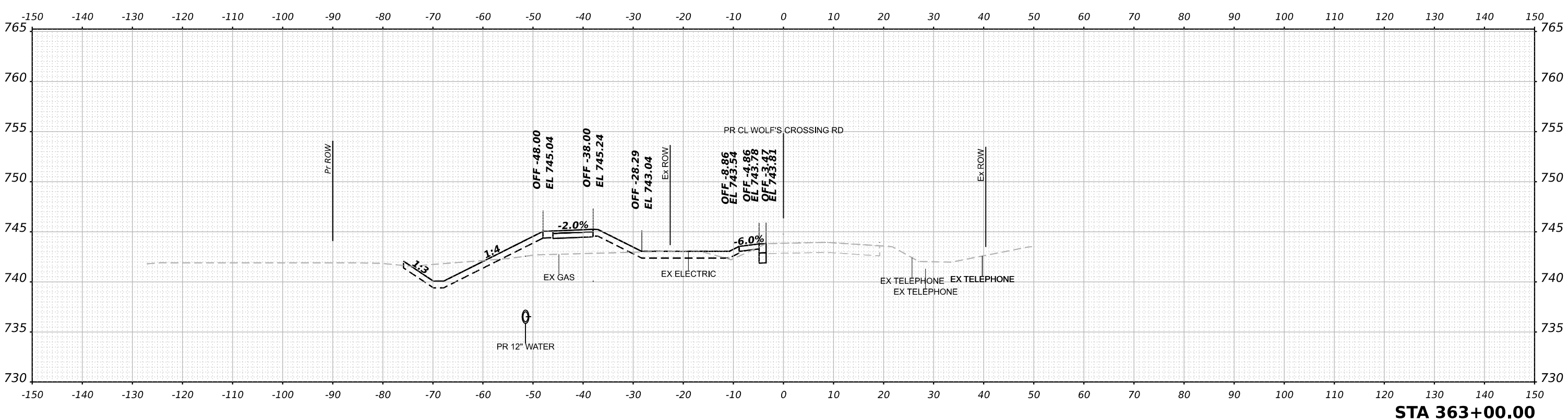
SCALE: 1"=10' SHEET 11 OF 92 SHEETS STA. 1204+50.0 TO STA. 1205+00.00

F.A.U. RTE.	SECTION	COUNTY	TOTAL SHEETS	SHEET NO.
1577	20-00052-01-PV	KENDALL	364	283
		87783		
ILLINOIS FED. AID PROJECT				

FINAL SURVEY NO.	SURVEYED	DATE
NOTE BOOK	PLOTTED	BY
AREAS CHECKED	TEMPLATE	
	AREAS	
	CHECKED	



ORIGINAL SURVEY NO.	SURVEYED	DATE
NOTE BOOK	PLOTTED	BY
AREAS CHECKED	TEMPLATE	
	AREAS	
	CHECKED	



NOTE: CROSS SECTIONS ARE PERPENDICULAR TO THE ALIGNMENT AT THE GIVEN STATION

MODEL: P:\C\WC-2 - 363+00.00 (Sheet)
 FILE NAME: p:\c\benesch-pw\benesch-pw\01\Documents\205052\0585\01\Eng_Docs_Phase II\Roadway\Cross_Sections\0387783-Cross_Sections_Preliminary_WestHarvey-10.dgn



USER NAME	tvogler
DESIGNED	T.VOGLER
DRAWN	T.VOGLER
CHECKED	J.MAJEWSKI
DATE	10/28/2022
PLOT SCALE	0.16666667 / in.
PLOT DATE	10/27/2022

DESIGNED	T.VOGLER	REVISED	-
DRAWN	T.VOGLER	REVISED	-
CHECKED	J.MAJEWSKI	REVISED	-
DATE	10/28/2022	REVISED	-



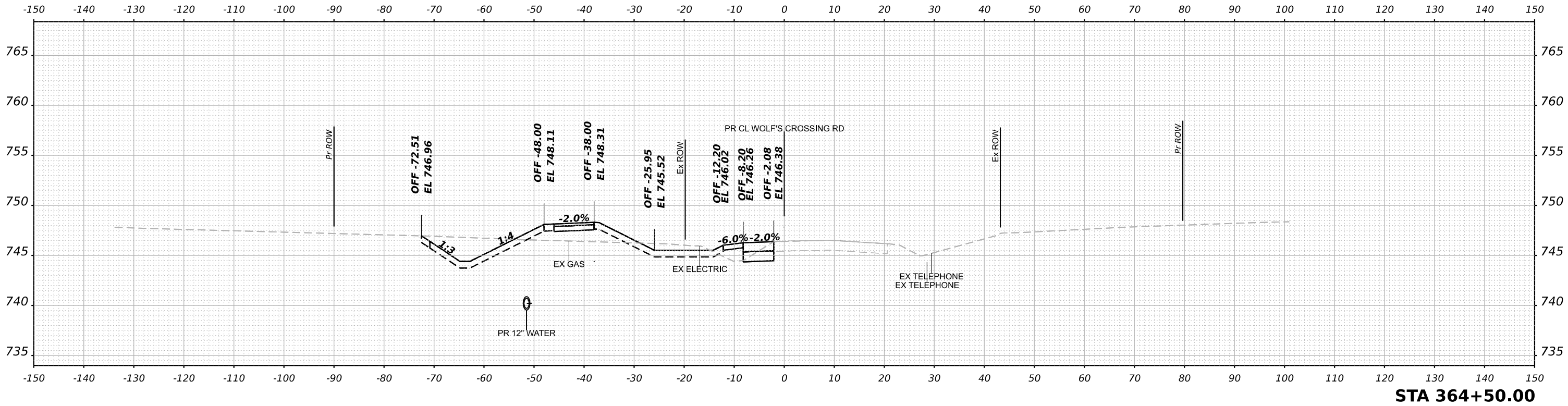
Village of Oswego, IL
 100 Parkers Mill
 Oswego, Illinois 60543
 630-554-3618

**WOLF'S CROSSING RD - WEST OF ROUNDABOUT
 CROSS SECTIONS**

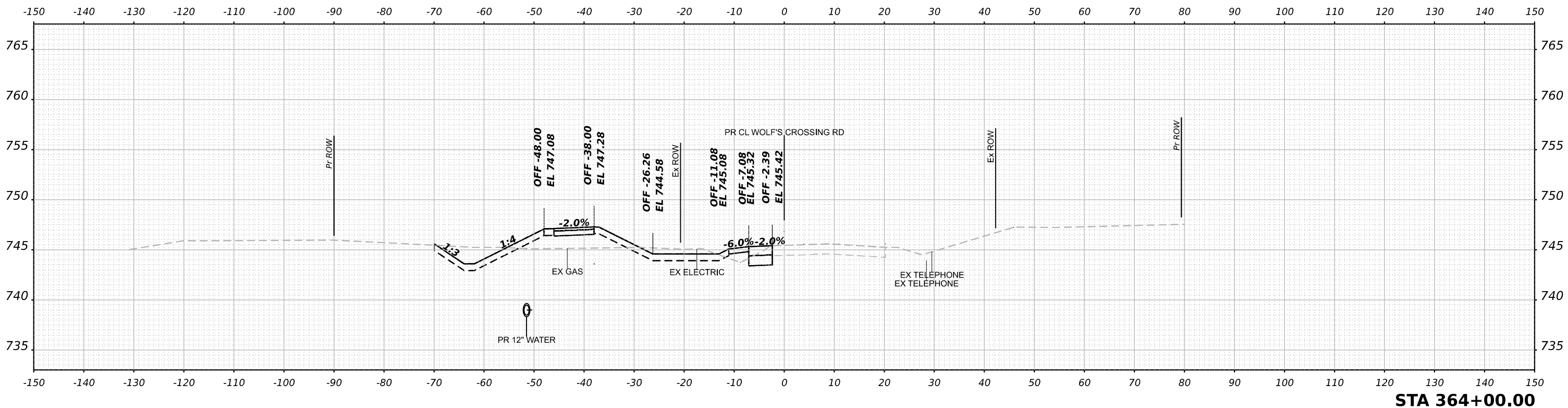
SCALE: 1"=10' SHEET 12 OF 92 SHEETS STA. 363+00.00 TO STA. 363+50.00

F.A.U. RTE.	SECTION	COUNTY	TOTAL SHEETS	SHEET NO.
1577	20-00052-01-PV	KENDALL	364	284
		87783		
		ILLINOIS	FED. AID PROJECT	

FINAL SURVEY NO.	SURVEYED PLOTTED TEMPLATE AREAS CHECKED	DATE
NO.	NO.	



ORIGINAL SURVEY NO.	SURVEYED PLOTTED TEMPLATE AREAS CHECKED	DATE
NO.	NO.	



NOTE: CROSS SECTIONS ARE PERPENDICULAR TO THE ALIGNMENT AT THE GIVEN STATION

MODEL: P:\C\WC-2 - 364+00.00 (Sheet)
 FILE NAME: p:\c\benesch-pw\benesch.com\benesch-pw\c\Documents\205052\05052\05052\Eng_Docs_Phase II\Roadway\Cross_Sections\036783-Cross_Sections_Preliminary_WestHarvey-10.dgn



USER NAME	tvogler
DESIGNED	T.VOGLER
DRAWN	T.VOGLER
CHECKED	J.MAJEWSKI
DATE	10/28/2022

REVISIONS	
REVISED	-
REVISED	-
REVISED	-
REVISED	-



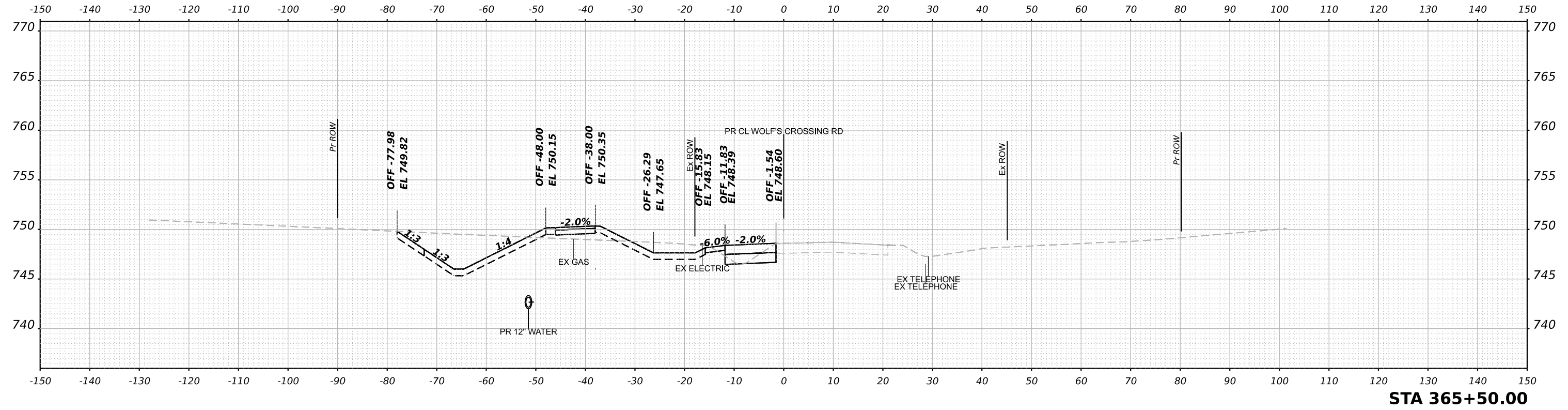
Village of Oswego, IL
 100 Parkers Mill
 Oswego, Illinois 60543
 630-554-3618

**WOLF'S CROSSING RD - WEST OF ROUNDABOUT
 CROSS SECTIONS**

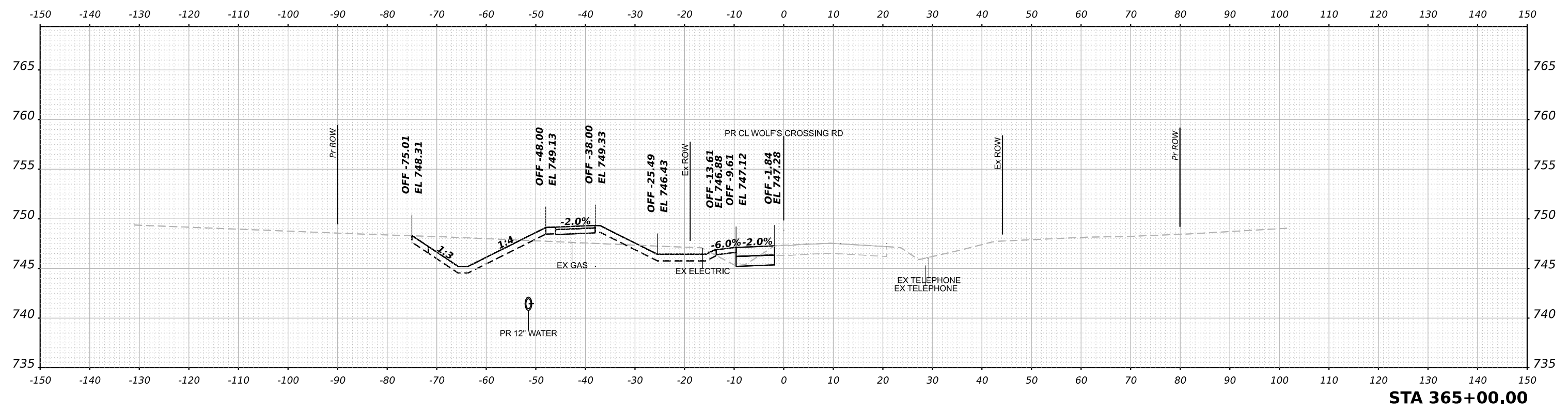
SCALE: 1"=10' SHEET 13 OF 92 SHEETS STA. 364+00.00 TO STA. 364+50.00

F.A.U. RTE.	SECTION	COUNTY	TOTAL SHEETS	SHEET NO.
1577	20-00052-01-PV	KENDALL	364	285
87783				
ILLINOIS FED. AID PROJECT				

DATE	
BY	
FINAL SURVEY	SURVEYED
NOTE BOOK	PLOTTED
NO.	TEMPLATE
	AREAS CHECKED
	AREAS CHECKED



DATE	
BY	
ORIGINAL SURVEY	SURVEYED
NOTE BOOK	PLOTTED
NO.	TEMPLATE
	AREAS CHECKED
	AREAS CHECKED



NOTE: CROSS SECTIONS ARE PERPENDICULAR TO THE ALIGNMENT AT THE GIVEN STATION

MODEL: P:\C\WC-2_365+00.00 (Sheet)
 FILE NAME: p:\c\benesch-pw\benesch-pw\benesch-pw\01\Documents\105058\10585-01\Eng_Docs_Prelim\Roadway\Cross_Sections\0387783-Cross_Sections_Preliminary_WestHarvey-10.dgn



USER NAME	tvogler
DESIGNED	- T.VOGLER
DRAWN	- T.VOGLER
CHECKED	- J.MAJEWSKI
DATE	- 10/28/2022
PLOT SCALE	= 0.16666667 / in.
PLOT DATE	= 10/27/2022

REVISIED	-
REVISIED	-
REVISIED	-
REVISIED	-



**WOLF'S CROSSING RD - WEST OF ROUNDABOUT
 CROSS SECTIONS**

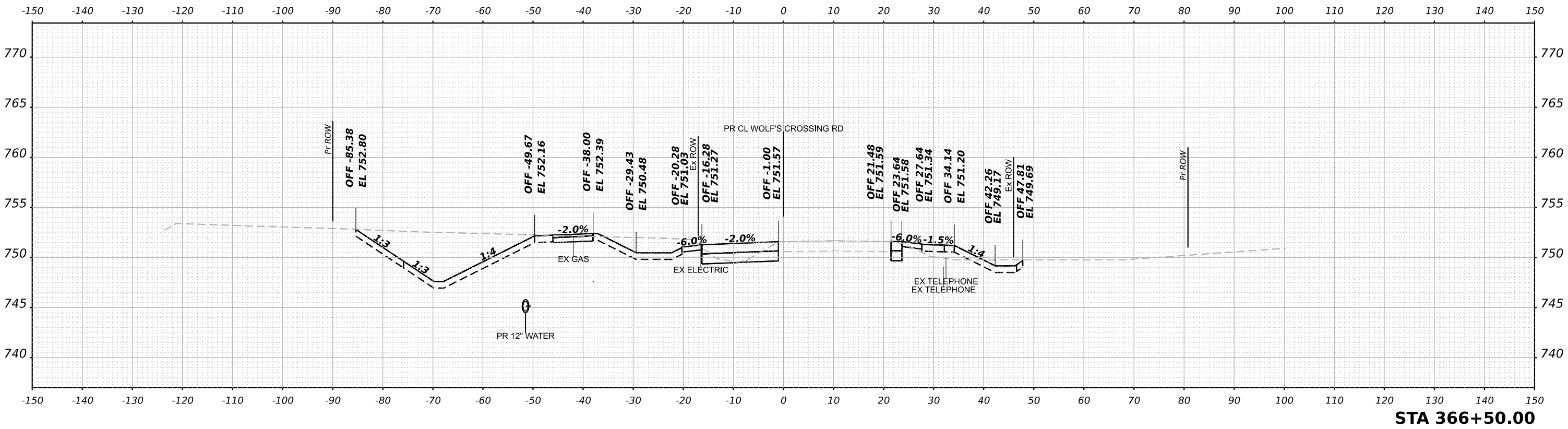
SCALE: 1"=10'

SHEET 14 OF 92 SHEETS

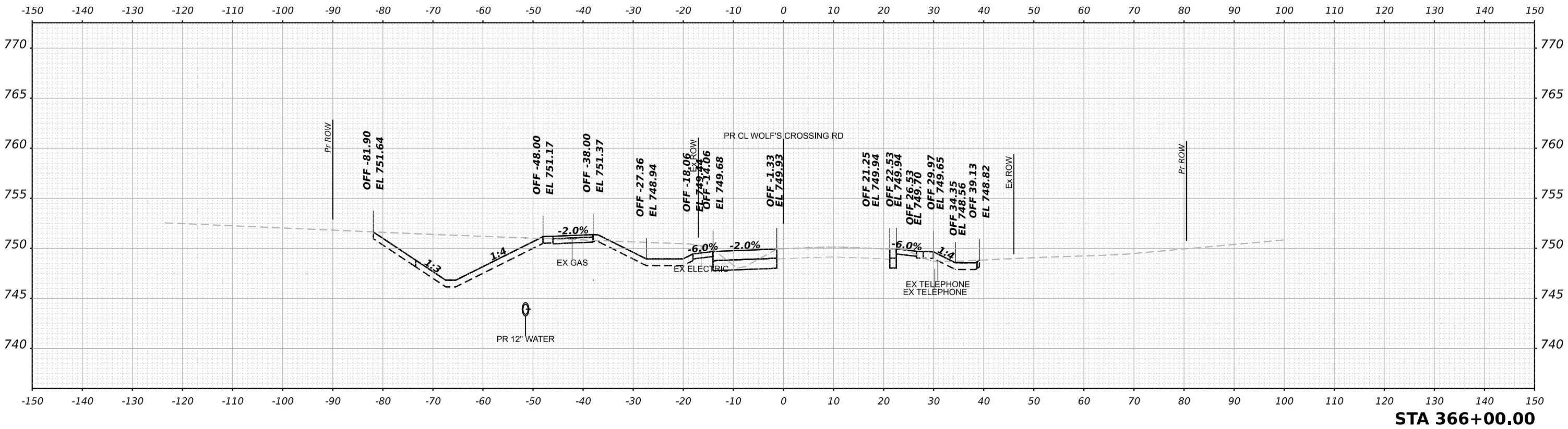
STA. 365+00.00 TO STA. 365+50.00

F.A.U. RTE.	SECTION	COUNTY	TOTAL SHEETS	SHEET NO.
1577	20-00052-01-PV	KENDALL	364	286
		87783		
ILLINOIS FED. AID PROJECT				

FINAL SURVEY NO.	SURVEYED	DATE
NOTE BOOK	PLOTTED	BY
AREAS CHECKED	TEMPLATE	
	AREAS	



ORIGINAL SURVEY NO.	SURVEYED	DATE
NOTE BOOK	PLOTTED	BY
AREAS CHECKED	TEMPLATE	
	AREAS	



NOTE: CROSS SECTIONS ARE PERPENDICULAR TO THE ALIGNMENT AT THE GIVEN STATION

MODEL: PR1C1WC-2 - 366+00.00 (Sheet)
 FILE NAME: p:\2020\2020-0052\1577\20-00052-01-1577.dwg



USER NAME	tvogler
DESIGNED	T.VOGLER
DRAWN	T.VOGLER
CHECKED	J.MAJEWSKI
DATE	10/28/2022

DESIGNED	T.VOGLER	REVISED	-
DRAWN	T.VOGLER	REVISED	-
CHECKED	J.MAJEWSKI	REVISED	-
DATE	10/28/2022	REVISED	-

DESIGNED	T.VOGLER	REVISED	-
DRAWN	T.VOGLER	REVISED	-
CHECKED	J.MAJEWSKI	REVISED	-
DATE	10/28/2022	REVISED	-

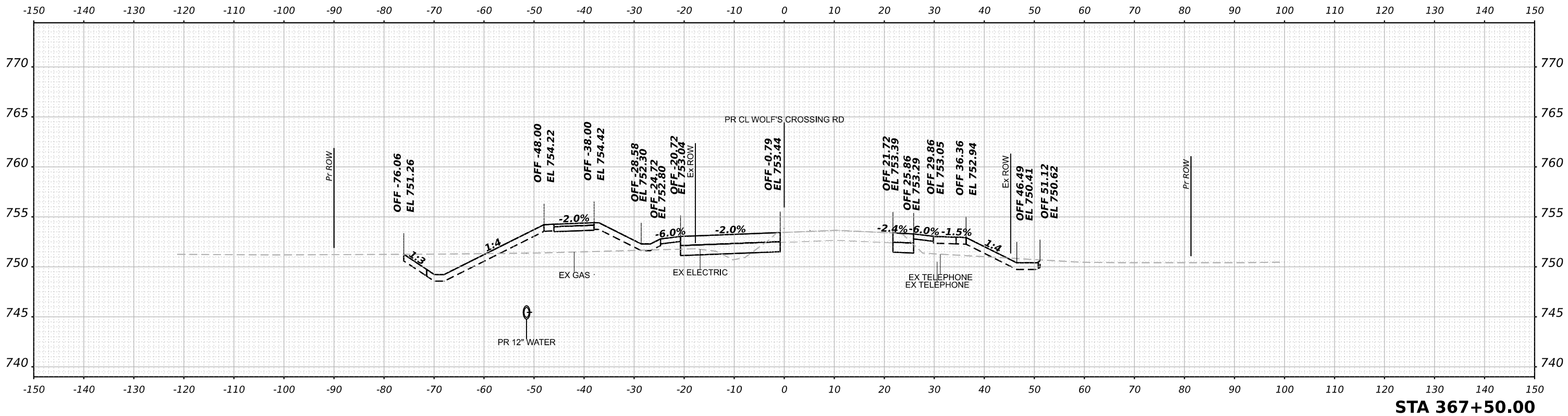


**WOLF'S CROSSING RD - WEST OF ROUNDABOUT
 CROSS SECTIONS**

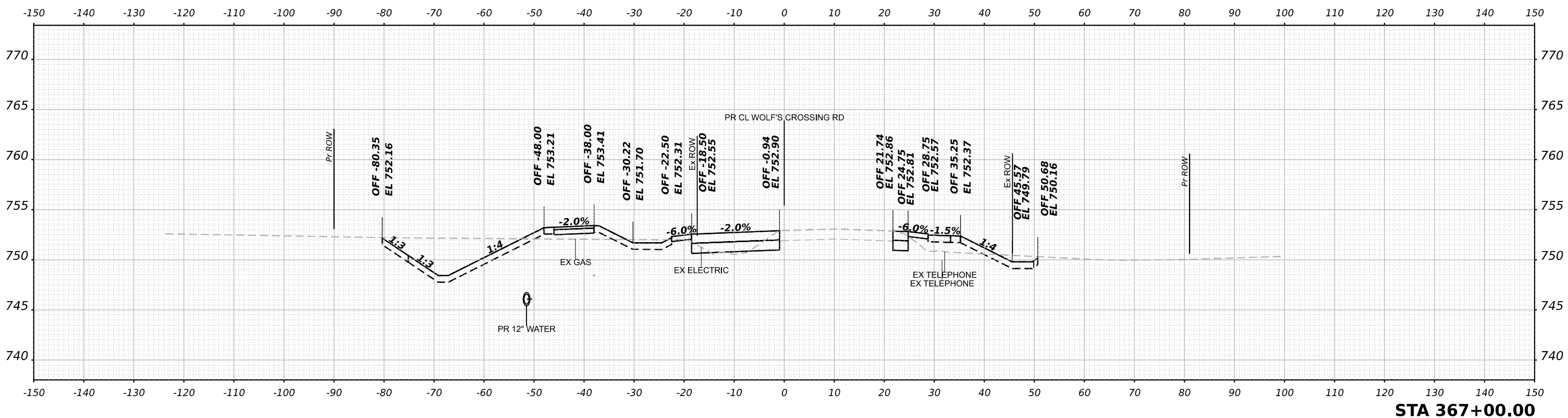
SCALE: 1"=10' SHEET 15 OF 92 SHEETS STA. 366+00.00 TO STA. 366+50.00

F.A.U. RTE.	SECTION	COUNTY	TOTAL SHEETS	SHEET NO.
1577	20-00052-01-PV	KENDALL	364	287
		87783		
ILLINOIS FED. AID PROJECT				

DATE	
BY	
FINAL SURVEY	SURVEYED
NOTE BOOK	PLOTTED
NO.	TEMPLATE
	AREAS
	CHECKED
	AREAS
	CHECKED



DATE	
BY	
ORIGINAL SURVEY	SURVEYED
NOTE BOOK	PLOTTED
NO.	TEMPLATE
	AREAS
	CHECKED
	AREAS
	CHECKED



NOTE: CROSS SECTIONS ARE PERPENDICULAR TO THE ALIGNMENT AT THE GIVEN STATION

MODEL: PR1CWC-2 - 367+00.00 (Sheet)
 FILE NAME: p:\2020\20052-01-PV\Drawings\20052-01-Eng_Docs\Phase II\Roadway\Cross_Sections\0367783-Cross_Sections_Preliminary_WestHarvey-10.dwg



USER NAME	tvogler
DESIGNED	T.VOGLER
DRAWN	T.VOGLER
CHECKED	J.MAJEWSKI
DATE	10/28/2022

REVISIONS	
REVISED	-
REVISED	-
REVISED	-
REVISED	-

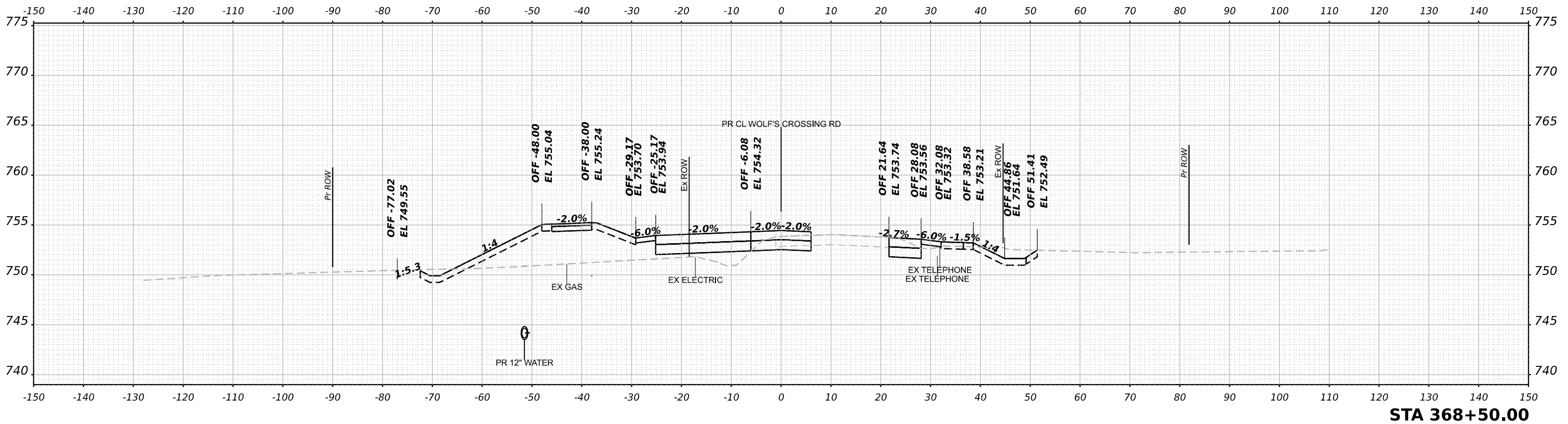


**WOLF'S CROSSING RD - WEST OF ROUNDABOUT
CROSS SECTIONS**

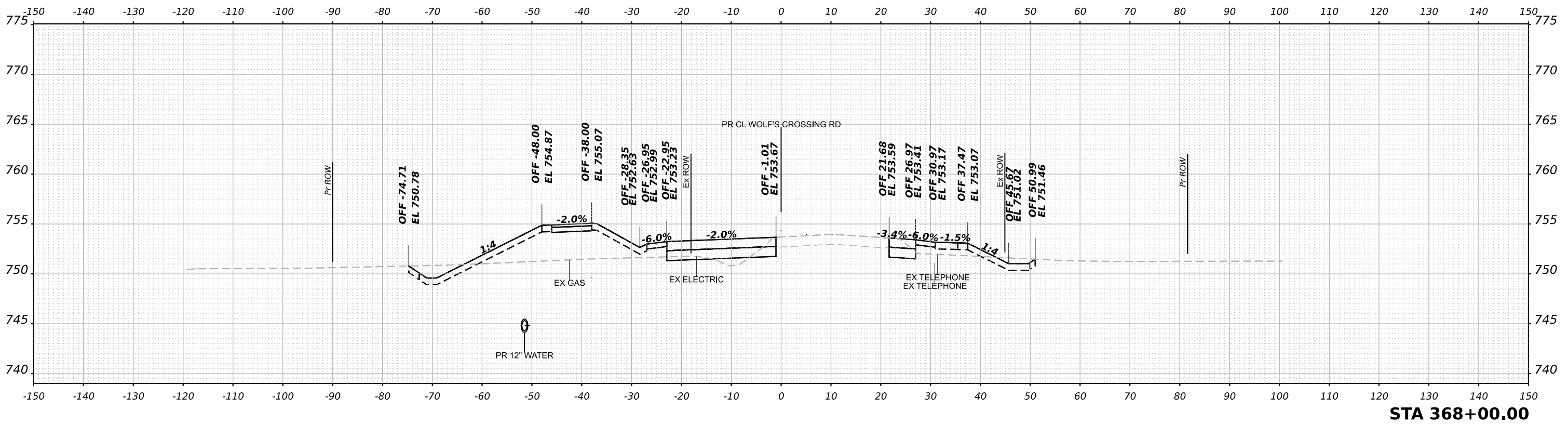
SCALE: 1"=10' SHEET 16 OF 92 SHEETS STA. 367+00.00 TO STA. 367+50.00

F.A.U. RTE.	SECTION	COUNTY	TOTAL SHEETS	SHEET NO.
1577	20-00052-01-PV	KENDALL	364	288
		87783		
		ILLINOIS	FED. AID PROJECT	

FINAL SURVEY NO.	SURVEYED	DATE
NOTE BOOK	PLOTTED	BY
AREAS CHECKED	TEMPLATE	
	AREAS	



ORIGINAL SURVEY NO.	SURVEYED	DATE
NOTE BOOK	PLOTTED	BY
AREAS CHECKED	TEMPLATE	
	AREAS	



NOTE: CROSS SECTIONS ARE PERPENDICULAR TO THE ALIGNMENT AT THE GIVEN STATION

MODEL: P:\C\WC-2 - 368+00.00 (Sheet)
FILE NAME: p:\c\benesch-pw\benesch-pw\benesch-pw\Documents\205052\05052\05052\Eng Docs Phase II\Roadway\Cross Sections\0387783-Cross Sections Preliminary WestHarvey-10.dgn



USER NAME	tvogler
DESIGNED	T.VOGLER
DRAWN	T.VOGLER
CHECKED	J.MAJEWSKI
DATE	10/28/2022
PLOT SCALE	0.16666667 / in.
PLOT DATE	10/27/2022

DESIGNED	T.VOGLER	REVISED	-
DRAWN	T.VOGLER	REVISED	-
CHECKED	J.MAJEWSKI	REVISED	-
DATE	10/28/2022	REVISED	-



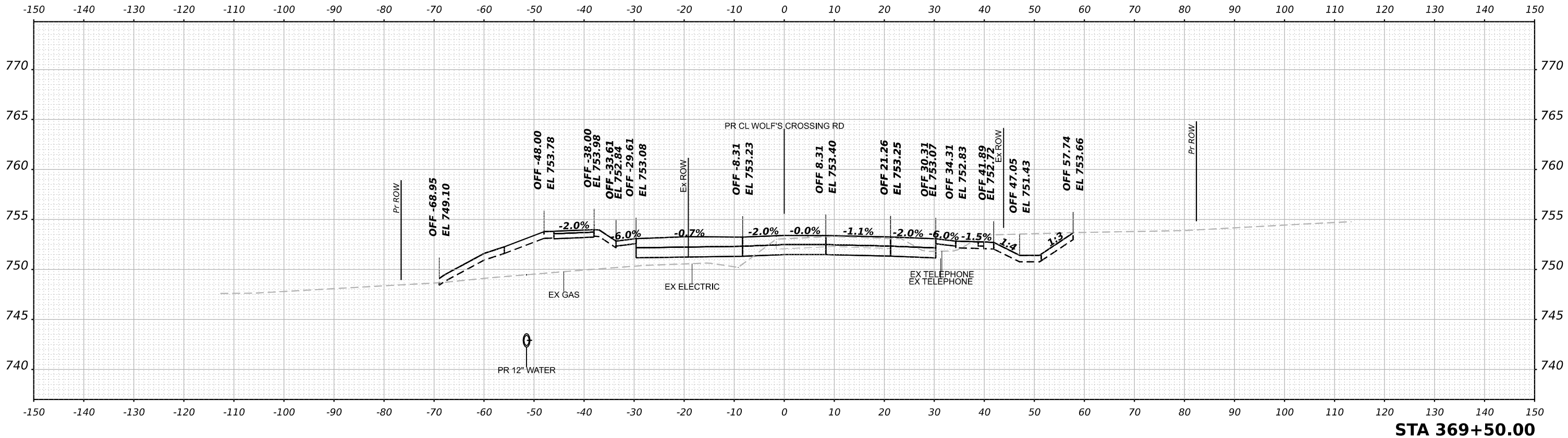
Village of Oswego, IL
100 Parkers Mill
Oswego, Illinois 60543
630-554-3618

**WOLF'S CROSSING RD - WEST OF ROUNDABOUT
CROSS SECTIONS**

SCALE: 1"=10' SHEET 17 OF 92 SHEETS STA. 368+00.00 TO STA. 368+50.00

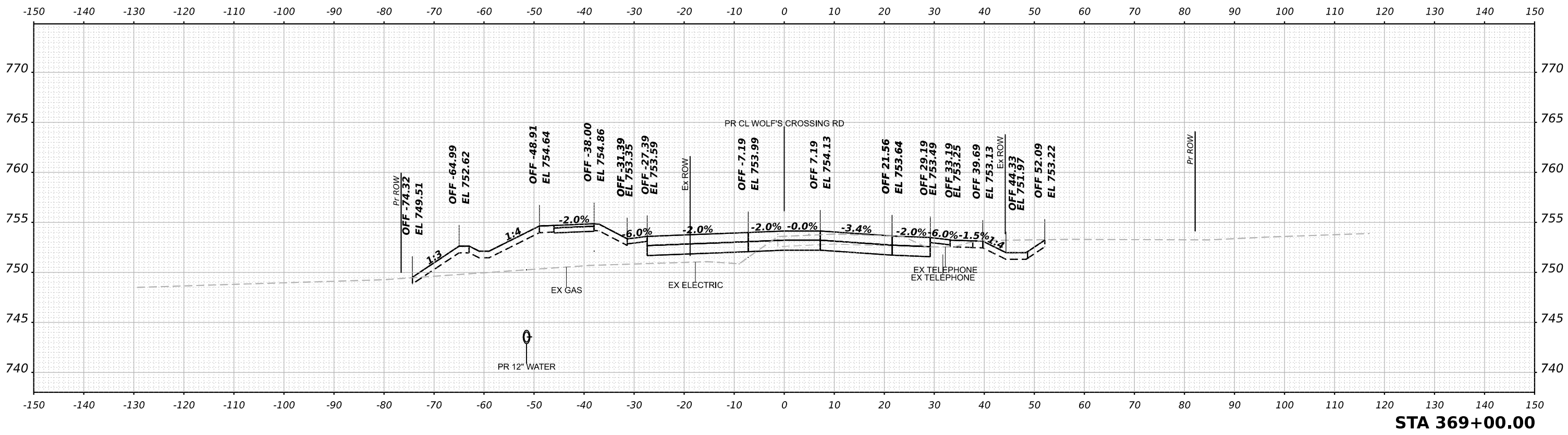
F.A.U. RTE.	SECTION	COUNTY	TOTAL SHEETS	SHEET NO.
1577	20-00052-01-PV	KENDALL	364	289
		87783		
		ILLINOIS	FED. AID PROJECT	

FINAL SURVEY	SURVEYED	DATE
NOTE BOOK	PLOTTED	BY
NO.	TEMPLATE	
	AREAS CHECKED	
	AREAS CHECKED	



STA 369+50.00

ORIGINAL SURVEY	SURVEYED	DATE
NOTE BOOK	PLOTTED	BY
NO.	TEMPLATE	
	AREAS CHECKED	
	AREAS CHECKED	



STA 369+00.00

NOTE: CROSS SECTIONS ARE PERPENDICULAR TO THE ALIGNMENT AT THE GIVEN STATION

MODEL: PR1CWC-2 - 369+00.00 (Sheet)

FILE NAME: p:\2\benesch-pw\benesch\pwc\0\Documents\205051\0585\01\Eng_Docs_Phase II\Roadway\Cross_Sections\0369783-Cross_Sections_Preliminary_WestOfHarvey-10.dgn



USER NAME	tvogler
DESIGNED	T.VOGLER
DRAWN	T.VOGLER
CHECKED	J.MAJEWSKI
DATE	10/28/2022

DESIGNED	T.VOGLER	REVISED	-
DRAWN	T.VOGLER	REVISED	-
CHECKED	J.MAJEWSKI	REVISED	-
DATE	10/28/2022	REVISED	-

DESIGNED	T.VOGLER	REVISED	-
DRAWN	T.VOGLER	REVISED	-
CHECKED	J.MAJEWSKI	REVISED	-
DATE	10/28/2022	REVISED	-

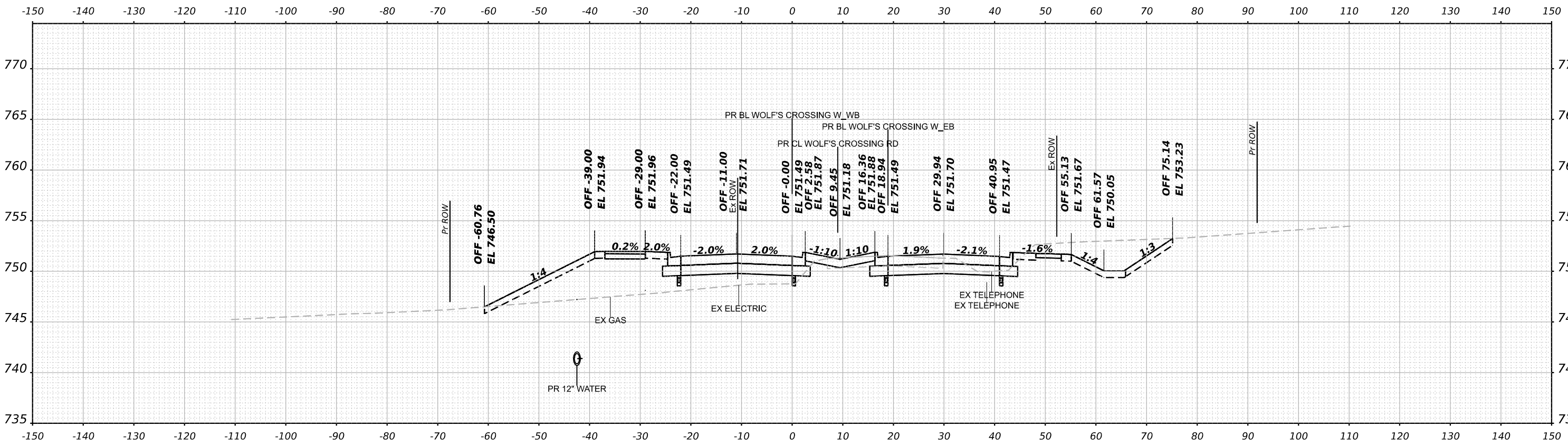


**WOLF'S CROSSING RD - WEST OF ROUNDABOUT
CROSS SECTIONS**

SCALE: 1"=10' SHEET 18 OF 92 SHEETS STA. 369+00.00 TO STA. 369+50.00

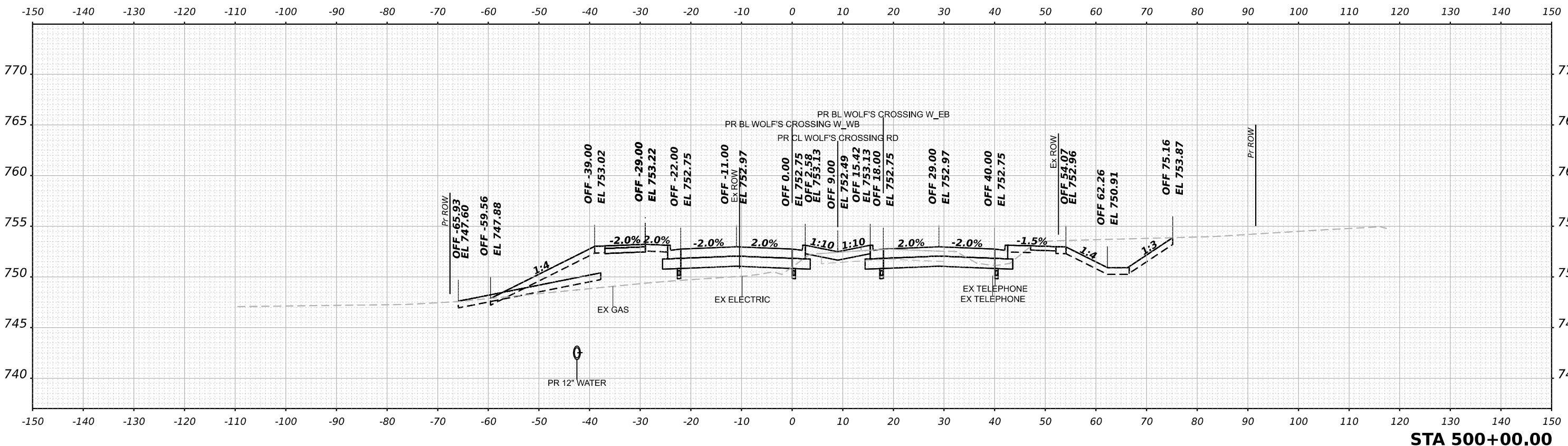
F.A.U. RTE.	SECTION	COUNTY	TOTAL SHEETS	SHEET NO.
1577	20-00052-01-PV	KENDALL	364	290
		87783		
ILLINOIS FED. AID PROJECT				

DATE	
BY	
FINAL SURVEY	SURVEYED
NOTE BOOK	PLOTTED
NO.	AREAS CHECKED



STA 500+50.00

DATE	
BY	
ORIGINAL SURVEY	SURVEYED
NOTE BOOK	PLOTTED
NO.	AREAS CHECKED



STA 500+00.00

NOTE: CROSS SECTIONS ARE PERPENDICULAR TO THE ALIGNMENT AT THE GIVEN STATION

MODEL: Harvey West WB - 500+00.00-1 [Sheet]
 FILE NAME: p:\benedsch-pw\benesch\proj\20250810\585\01\Eng_Docs_Phase II\Roadway\Cross_Sections\0387783-Cross_Sections_Preliminary_WestHarvey-10.dgn



USER NAME	tvogler	DESIGNED	T.VOGLER	REVISED	-
PLOT SCALE	0.16666667' / in.	DRAWN	T.VOGLER	REVISED	-
PLOT DATE	10/27/2022	CHECKED	J.MAJEWSKI	REVISED	-
		DATE	10/28/2022	REVISED	-



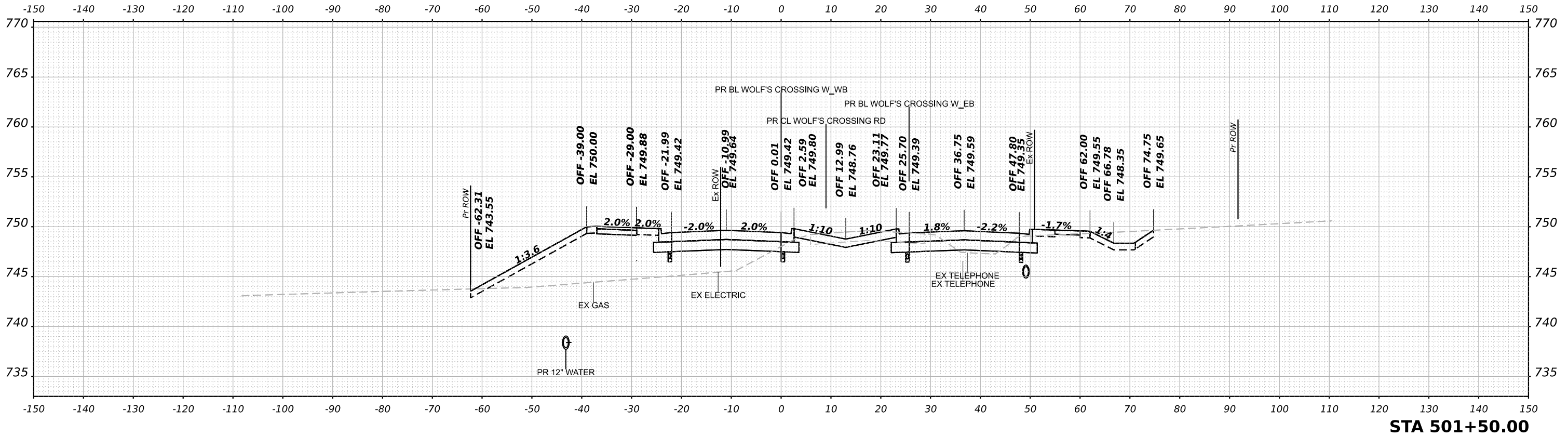
WOLF'S CROSSING RD - ROUNDABOUT WEST LEG - WB BL CROSS SECTIONS

SCALE: 1"=10'

SHEET 19 OF 92 SHEETS STA. 500+00.00 TO STA. 500+50.00

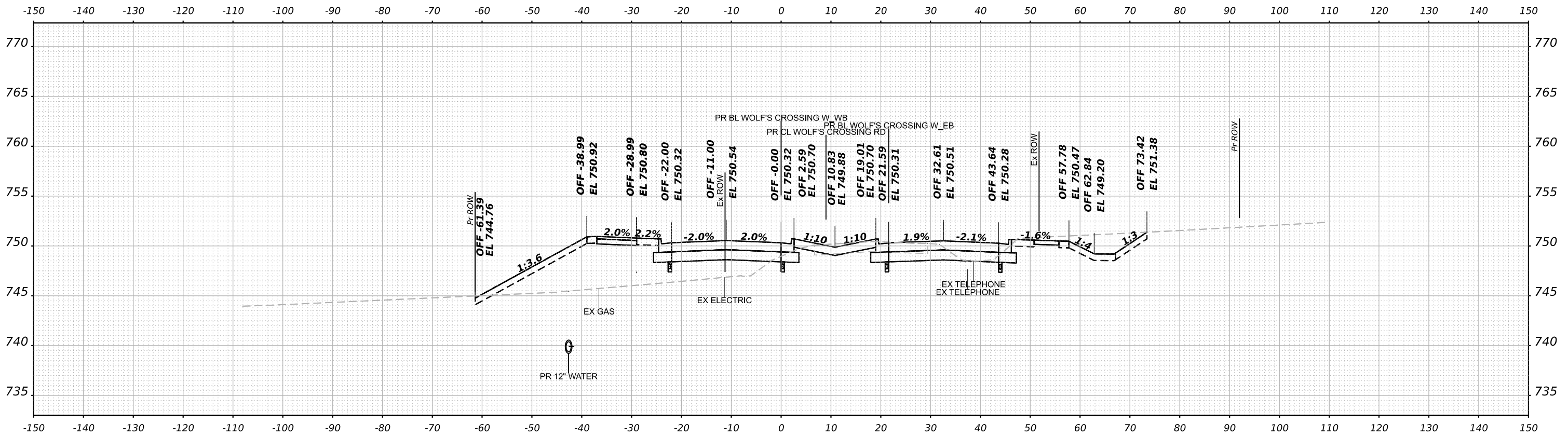
F.A.U. RTE.	SECTION	COUNTY	TOTAL SHEETS	SHEET NO.
1577	20-00052-01-PV	KENDALL	364	291
		87783		
ILLINOIS		FED. AID PROJECT		

FINAL SURVEY NO.	SURVEYED	DATE
NOTE BOOK	PLOTTED	BY
AREAS CHECKED	TEMPLATE	
	AREAS	



STA 501+50.00

ORIGINAL SURVEY NO.	SURVEYED	DATE
NOTE BOOK	PLOTTED	BY
AREAS CHECKED	TEMPLATE	
	AREAS	



STA 501+00.00

NOTE: CROSS SECTIONS ARE PERPENDICULAR TO THE ALIGNMENT AT THE GIVEN STATION

MODEL: Harvey West WB - 501+00.00-1 [Sheet]
 FILE NAME: p:\benedsch-pw\benesch.com\benesch\p\c\0\Documents\205052\05052\05052\Eng_Docs_Phase II\Roadway\Cross_Sections\0387783-Cross_Sections_Preliminary_WestHarvey-10.dgn



USER NAME	tvogler
DESIGNED	T.VOGLER
DRAWN	T.VOGLER
CHECKED	J.MAJEWSKI
DATE	10/28/2022
PLOT SCALE	0.16666667 / in.
PLOT DATE	10/27/2022

REVIS	-
REVIS	-
REVIS	-
REVIS	-



WOLF'S CROSSING RD - ROUNDABOUT WEST LEG - WB BL CROSS SECTIONS	
SCALE: 1"=10'	SHEET 20 OF 92 SHEETS
STA. 501+00.00 TO STA. 501+50.00	

F.A.U. RTE.	SECTION	COUNTY	TOTAL SHEETS	SHEET NO.
1577	20-00052-01-PV	KENDALL	364	292
		87783		
ILLINOIS FED. AID PROJECT				

FINAL SURVEY	SURVEYED	DATE
NOTE BOOK	PLOTTED	BY
NO.	TEMPLATE	
	AREAS CHECKED	
	AREAS CHECKED	

ORIGINAL SURVEY	SURVEYED	DATE
NOTE BOOK	PLOTTED	BY
NO.	TEMPLATE	
	AREAS CHECKED	
	AREAS CHECKED	

MODEL: Harvey West WB - 502+00.00-1 [Sheet]
 FILE NAME: p:\benedsch-pw\benesch-pw\0505210585\01\Eng_Docs_Phase II\Roadway\Cross_Sections\0387783-Cross_Sections_Preliminary_WestHarvey-10.dgn

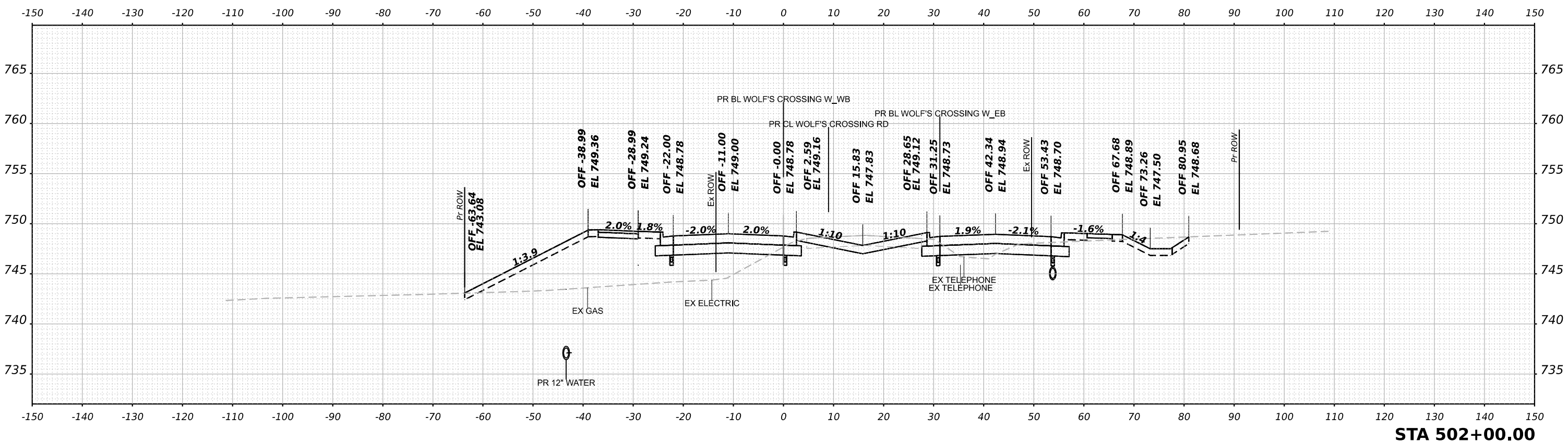
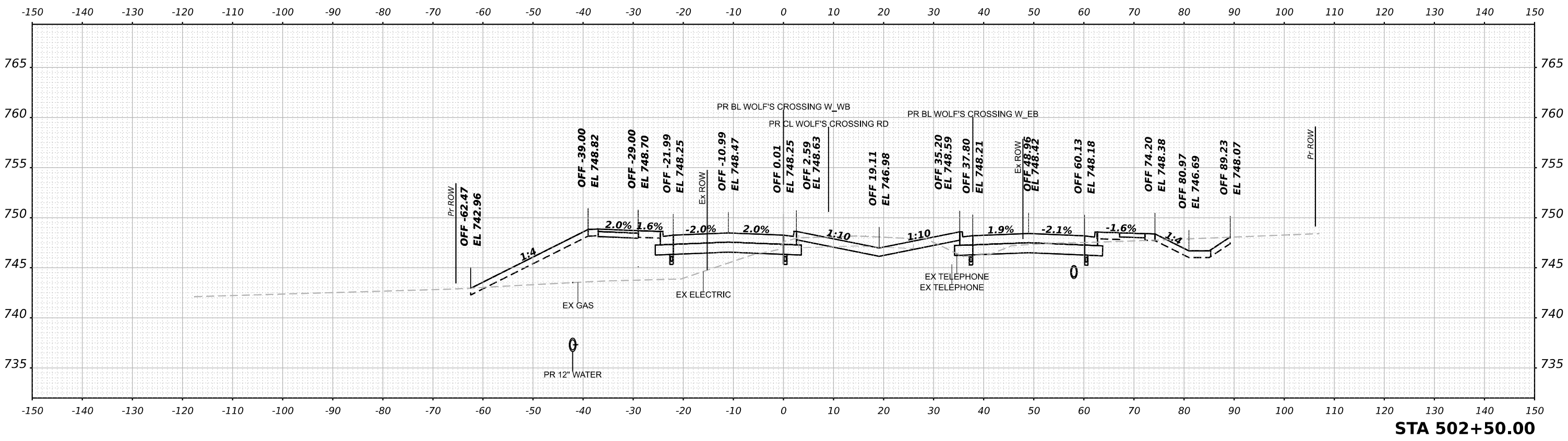
benesch
 Alfred Benesch & Company
 35 W Wacker Drive, Suite 3300
 Chicago, Illinois 60601
 312-465-0450 Job No. 10585.01

USER NAME	tvogler	DESIGNED	T.VOGLER	REVISED	-
PLOT SCALE	0.16666667 / in.	DRAWN	T.VOGLER	REVISED	-
PLOT DATE	10/27/2022	CHECKED	J.MAJEWSKI	REVISED	-
		DATE	10/28/2022	REVISED	-

Village of Oswego
 Village of Oswego, IL
 100 Parkers Mill
 Oswego, Illinois 60543
 630-554-3618

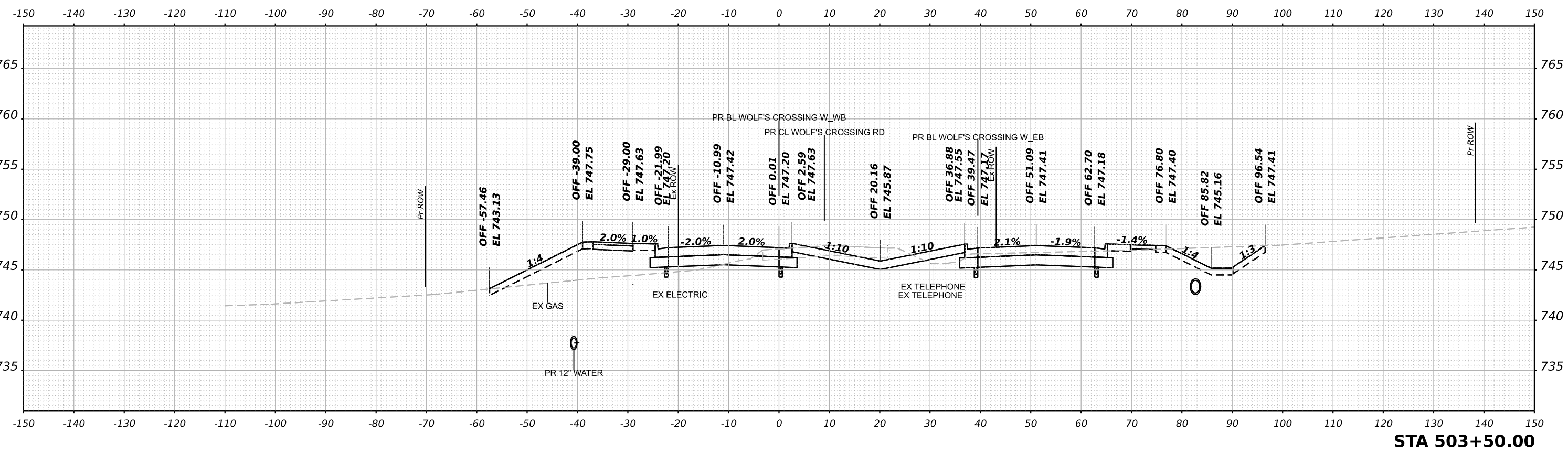
WOLF'S CROSSING RD - ROUNDABOUT WEST LEG - WB BL CROSS SECTIONS	
SCALE: 1"=10'	SHEET 21 OF 92 SHEETS
STA. 502+00.00 TO STA. 502+50.00	

F.A.U. RTE.	SECTION	COUNTY	TOTAL SHEETS	SHEET NO.
1577	20-00052-01-PV	KENDALL	364	293
		87783		
ILLINOIS FED. AID PROJECT				

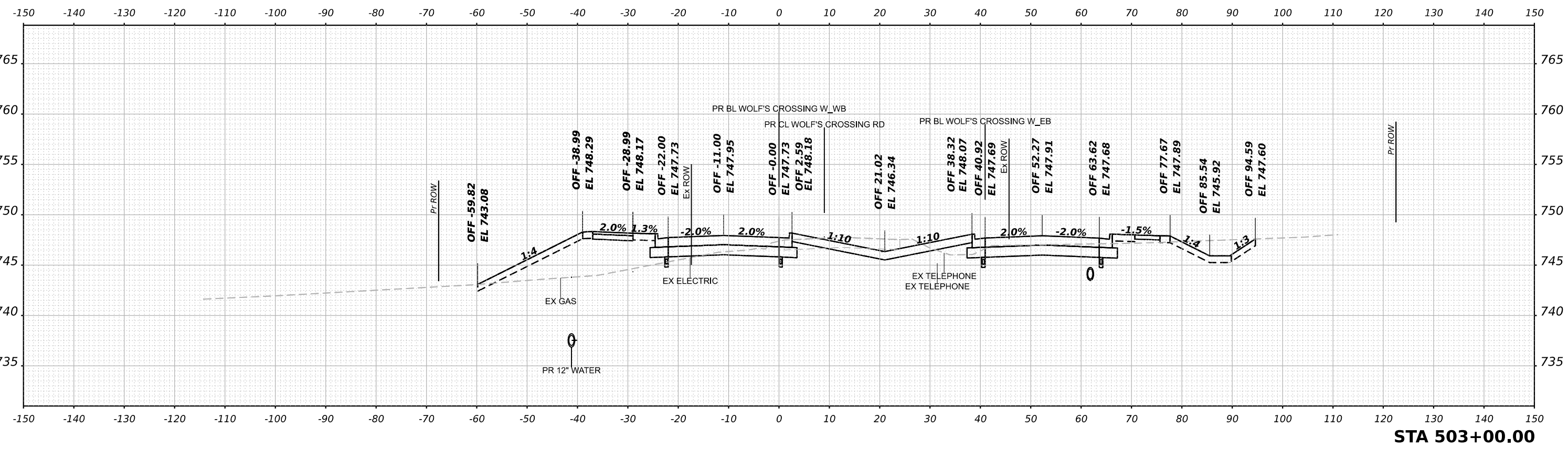


NOTE: CROSS SECTIONS ARE PERPENDICULAR TO THE ALIGNMENT AT THE GIVEN STATION

FINAL SURVEY	SURVEYED	BY	DATE
NOTE BOOK	PLOTTED		
NO.	TEMPLATE		
	AREAS CHECKED		
	AREAS CHECKED		



ORIGINAL SURVEY	SURVEYED	BY	DATE
NOTE BOOK	PLOTTED		
NO.	TEMPLATE		
	AREAS CHECKED		
	AREAS CHECKED		



NOTE: CROSS SECTIONS ARE PERPENDICULAR TO THE ALIGNMENT AT THE GIVEN STATION

MODEL: Harvey West WB - 503+00.00-1 (Sheet)
 FILE NAME: p:\d\benesch-pw\benesch.com\benesch\p\0\Documents\1050810585\01\Eng_Docs_Phase II\Roadway\Cross_Sections\038783-Cross_Sections_Preliminary_WestHarvey-10.dgn



USER NAME	tvogler
DESIGNED	T.VOGLER
DRAWN	T.VOGLER
CHECKED	J.MAJEWSKI
DATE	10/28/2022

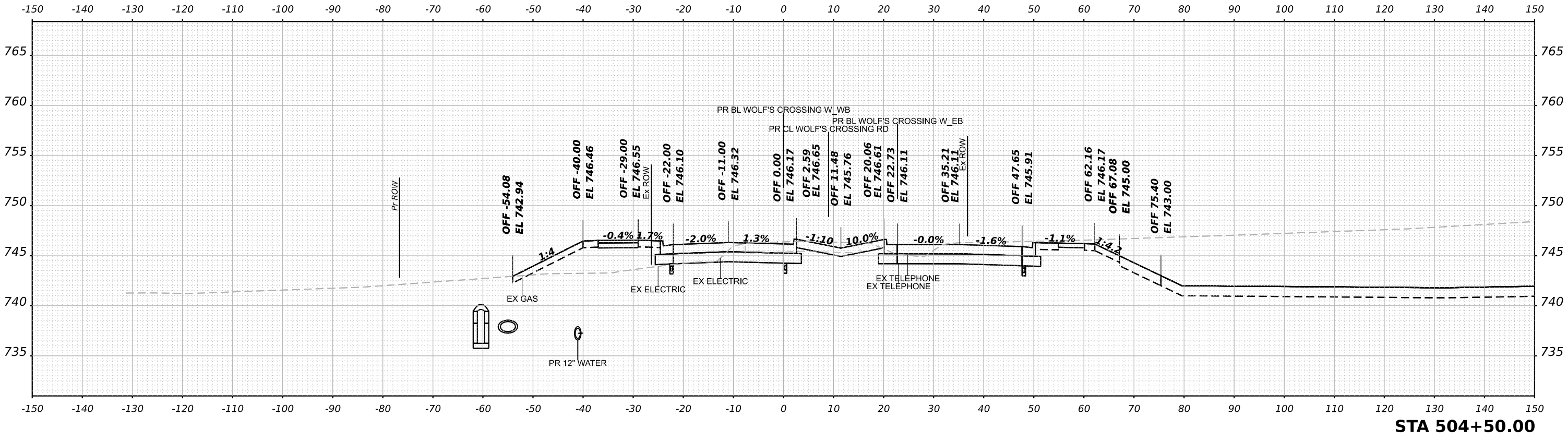
REVISIONS	
REVISED	-
REVISED	-
REVISED	-
REVISED	-



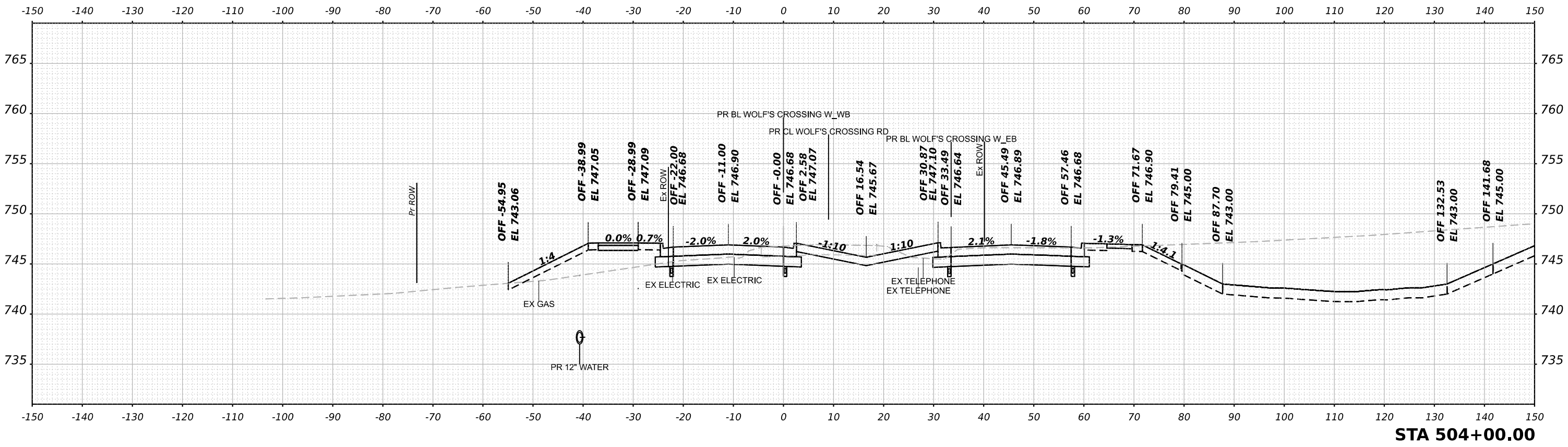
WOLF'S CROSSING RD - ROUNDABOUT WEST LEG - WB BL CROSS SECTIONS	
SCALE: 1"=10'	SHEET 22 OF 92 SHEETS
STA. 503+00.00 TO STA. 503+50.00	

F.A.U. RTE.	SECTION	COUNTY	TOTAL SHEETS	SHEET NO.
1577	20-00052-01-PV	KENDALL	364	294
		87783		
ILLINOIS FED. AID PROJECT				

FINAL SURVEY NO.	SURVEYED	DATE
NOTE BOOK	PLOTTED	
AREAS CHECKED	TEMPLATE	
	AREAS CHECKED	



ORIGINAL SURVEY NO.	SURVEYED	DATE
NOTE BOOK	PLOTTED	
AREAS CHECKED	TEMPLATE	
	AREAS CHECKED	



NOTE: CROSS SECTIONS ARE PERPENDICULAR TO THE ALIGNMENT AT THE GIVEN STATION

MODEL: Harvey West WB - 504+00.00-1 (Sheet)
 FILE NAME: p:\benesch-pw\benesch.com\benesch\p\0\Documents\105051\0585\01\Eng_Docs_Phase II\Roadway\Cross_Sections\038783-Cross_Sections_Preliminary_WestHarvey-10.dgn



USER NAME	tvogler
PLOT SCALE	0.16666667 / in.
PLOT DATE	10/27/2022

DESIGNED	T.VOGLER
DRAWN	T.VOGLER
CHECKED	J.MAJEWSKI
DATE	10/28/2022

REVISED	-
REVISED	-
REVISED	-
REVISED	-

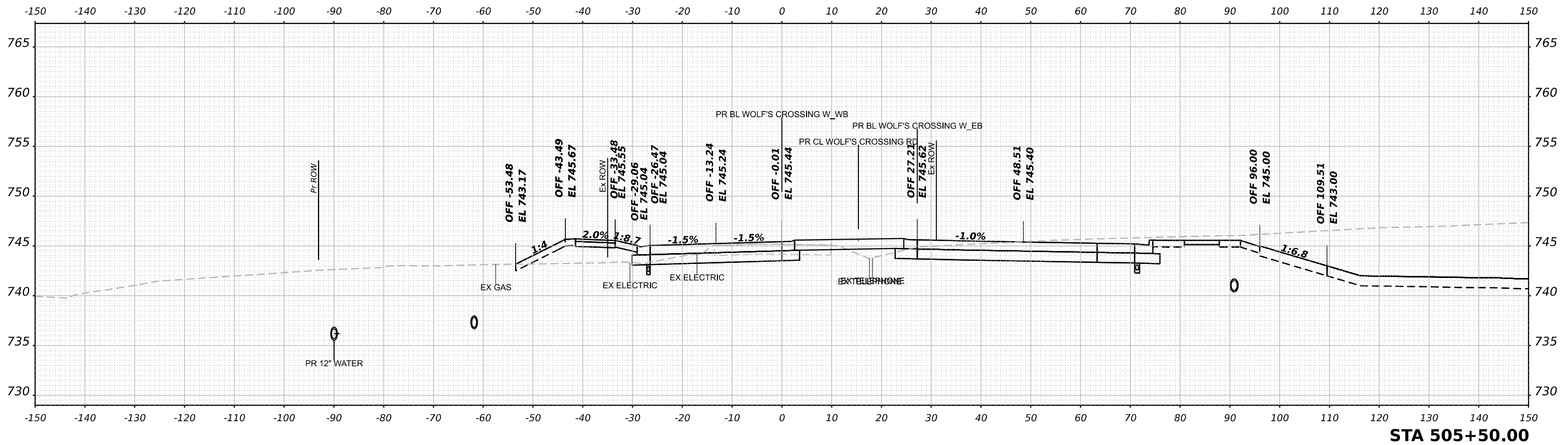


Village of Oswego, IL
 100 Parkers Mill
 Oswego, Illinois 60543
 630-554-3618

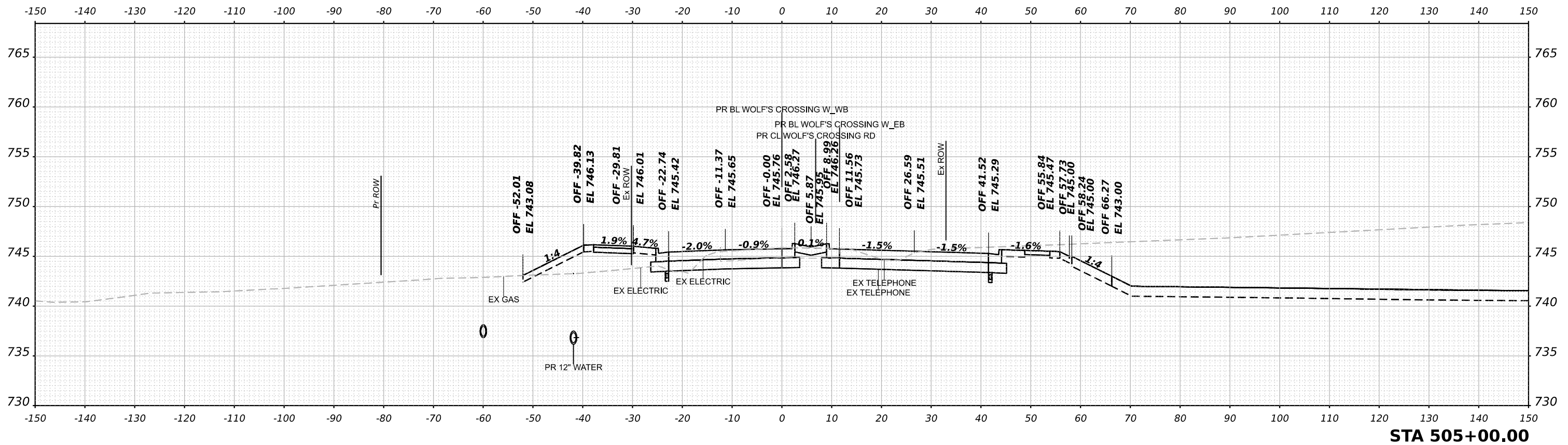
WOLF'S CROSSING RD - ROUNDABOUT WEST LEG - WB BL CROSS SECTIONS			
SCALE: 1"=10'	SHEET 23 OF 92 SHEETS	STA. 504+00.00 TO STA. 504+50.00	

F.A.U. RTE.	SECTION	COUNTY	TOTAL SHEETS	SHEET NO.
1577	20-00052-01-PV	KENDALL	364	295
		87783		
ILLINOIS FED. AID PROJECT				

FINAL SURVEY	SURVEYED	DATE
NOTE BOOK	PLOTTED	BY
NO.	TEMPLATE	
	AREAS CHECKED	
	AREAS CHECKED	



ORIGINAL SURVEY	SURVEYED	DATE
NOTE BOOK	PLOTTED	BY
NO.	TEMPLATE	
	AREAS CHECKED	
	AREAS CHECKED	



NOTE: CROSS SECTIONS ARE PERPENDICULAR TO THE ALIGNMENT AT THE GIVEN STATION

MODEL: Harvey West WB - 505+00.00-1 [Sheet]
 FILE NAME: p:\d\benesch-pw\benesch.com\benesch-pw\01\Documents\205052\055\01\Eng_Docs_Phase II\Roadway\Cross_Sections\038783-Cross_Sections_Preliminary_WestHarvey-10.dgn



USER NAME	tvogler
DESIGNED	T.VOGLER
DRAWN	T.VOGLER
CHECKED	J.MAJEWSKI
DATE	10/28/2022
PLOT SCALE	0.16666667 / in.
PLOT DATE	10/27/2022

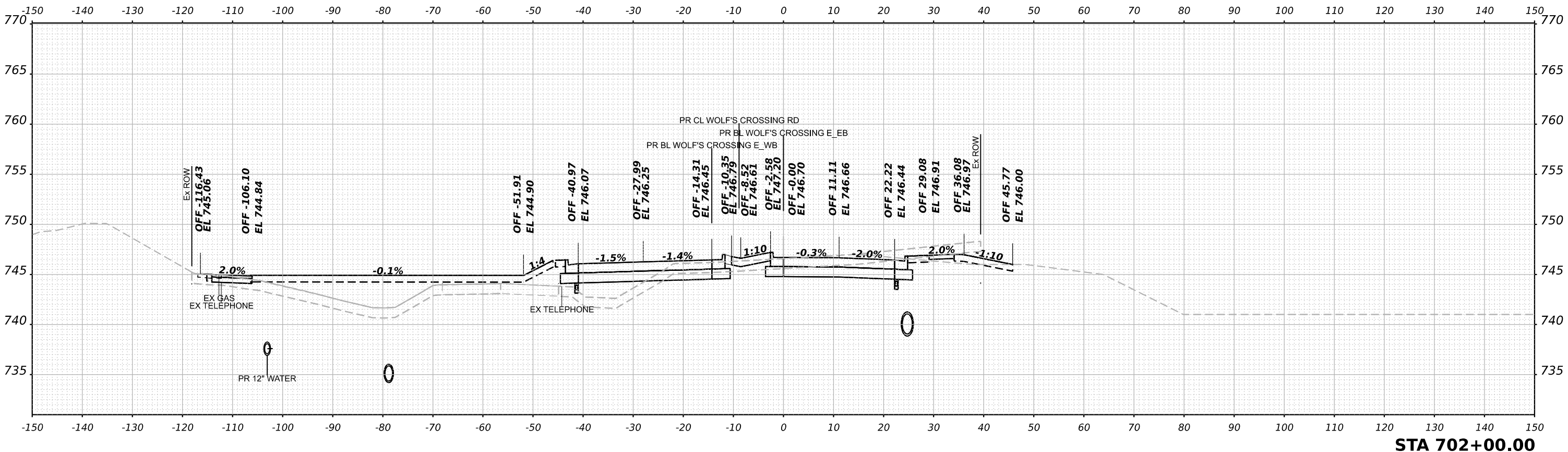
DESIGNED	T.VOGLER	REVISED	-
DRAWN	T.VOGLER	REVISED	-
CHECKED	J.MAJEWSKI	REVISED	-
DATE	10/28/2022	REVISED	-



WOLF'S CROSSING RD - ROUNDABOUT WEST LEG - WB BL CROSS SECTIONS	
SCALE: 1"=10'	SHEET 24 OF 92 SHEETS
STA. 505+00.00 TO STA. 505+50.00	

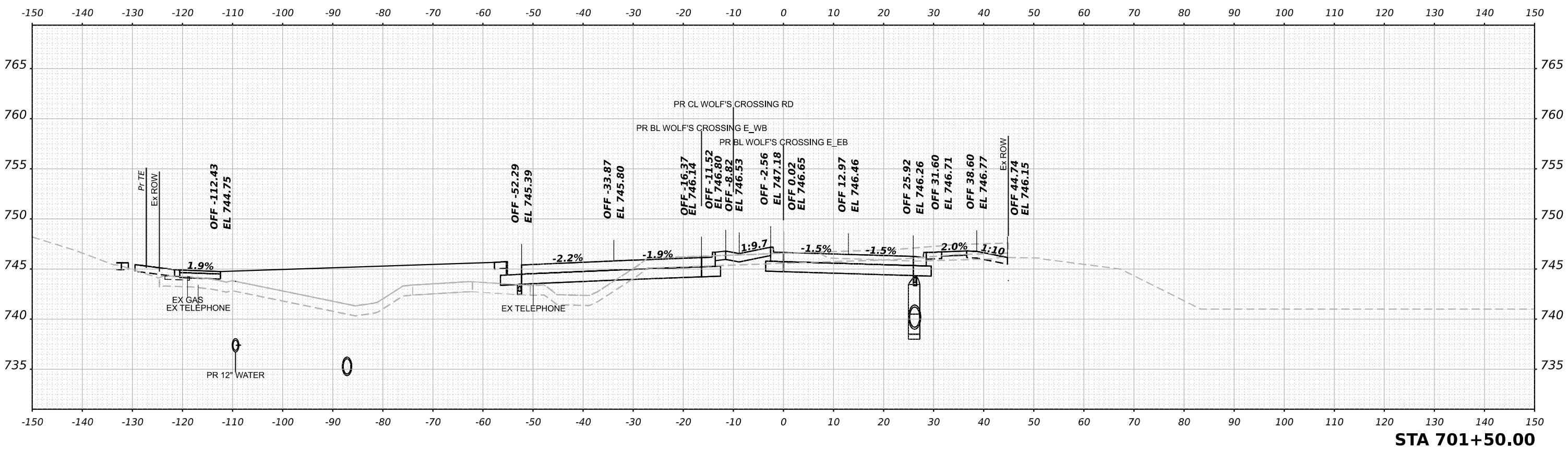
F.A.U. RTE.	SECTION	COUNTY	TOTAL SHEETS	SHEET NO.
1577	20-00052-01-PV	KENDALL	364	296
		87783		
ILLINOIS FED. AID PROJECT				

DATE	
BY	
SURVEYED	
PLOTTED	
TEMPLATE	
AREAS CHECKED	
FINAL SURVEY	
NOTE BOOK	
NO.	



STA 702+00.00

DATE	
BY	
SURVEYED	
PLOTTED	
TEMPLATE	
AREAS CHECKED	
ORIGINAL SURVEY	
NOTE BOOK	
NO.	



STA 701+50.00

NOTE: CROSS SECTIONS ARE PERPENDICULAR TO THE ALIGNMENT AT THE GIVEN STATION



USER NAME	tvogler	DESIGNED	T.VOGLER	REVISED	-
		DRAWN	T.VOGLER	REVISED	-
PLOT SCALE	0.16666667 / in.	CHECKED	J.MAJEWSKI	REVISED	-
PLOT DATE	10/27/2022	DATE	10/28/2022	REVISED	-



Village of Oswego, IL
100 Parkers Mill
Oswego, Illinois 60543
630-554-3618

WOLF'S CROSSING RD - ROUNDABOUT EAST LEG - EB BL CROSS SECTIONS

SCALE: 1"=10' SHEET 25 OF 92 SHEETS STA. 701+50.00 TO STA. 702+00.00

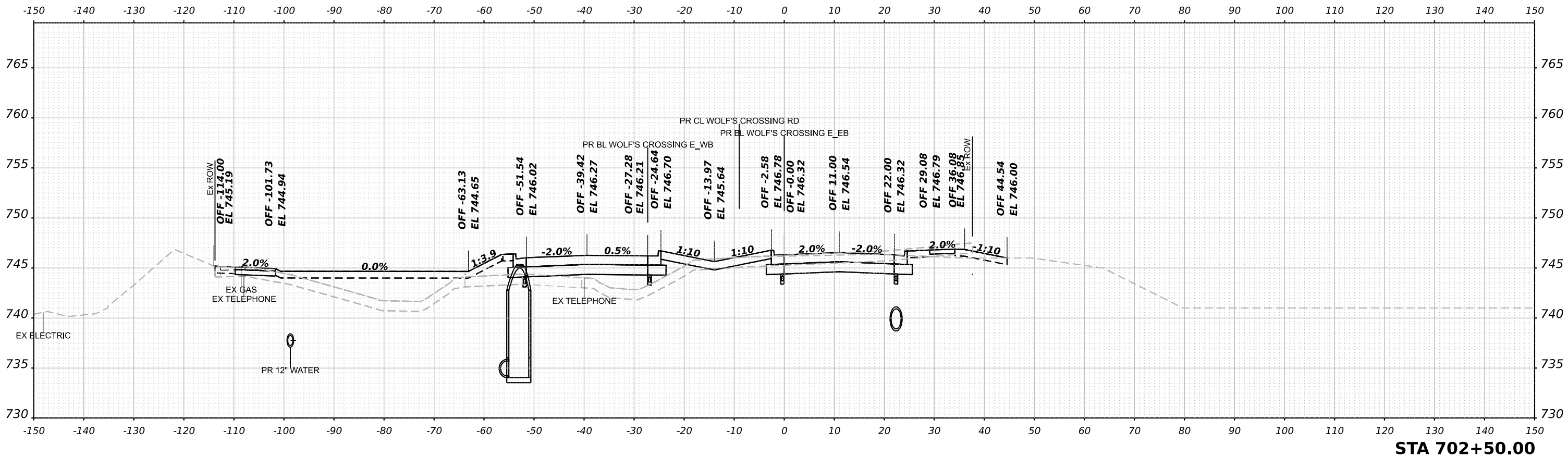
F.A.U. RTE.	SECTION	COUNTY	TOTAL SHEETS	SHEET NO.
1577	20-00052-01-PV	KENDALL	364	297
		87783		
		ILLINOIS	FED. AID PROJECT	

MODEL: Harvey East EB - 701+50.00 (Sheet)
FILE NAME: p:\benesch-pw\benesch.com\benesch-pw\0\Documents\105081\0581\0581\Eng_Docs_Phase II\Roundabout\Cross_Sections\038783-Cross_Sections_Preliminary_EastofHarvey-10.dgn

FINAL SURVEY NO.	SURVEYED	DATE
NOTE BOOK	PLOTTED	
	TEMPLATE	
	AREAS	
	CHECKED	

ORIGINAL SURVEY NO.	SURVEYED	DATE
NOTE BOOK	PLOTTED	
	TEMPLATE	
	AREAS	
	CHECKED	

MODEL: Harvey EB - 702+50.00 [Sheet]
 FILE NAME: p:\benesch-pw\benesch.com\benesch\p-w\0\Documents\205052\052\052\Eng Docs Phase II\Roadway\Cross Sections\038783-Cross Sections Preliminary_EastofHarvey-10.dgn



STA 702+50.00

NOTE: CROSS SECTIONS ARE PERPENDICULAR TO THE ALIGNMENT AT THE GIVEN STATION



USER NAME	tvogler
DESIGNED	T.VOGLER
DRAWN	T.VOGLER
CHECKED	J.MAJEWSKI
PLOT DATE	10/27/2022

DESIGNED	T.VOGLER
DRAWN	T.VOGLER
CHECKED	J.MAJEWSKI
DATE	10/28/2022

REVISED	-
REVISED	-
REVISED	-
REVISED	-



Village of Oswego, IL
 100 Parkers Mill
 Oswego, Illinois 60543
 630-554-3618

**WOLF'S CROSSING RD - ROUNDABOUT EAST LEG - EB BL
 CROSS SECTIONS**

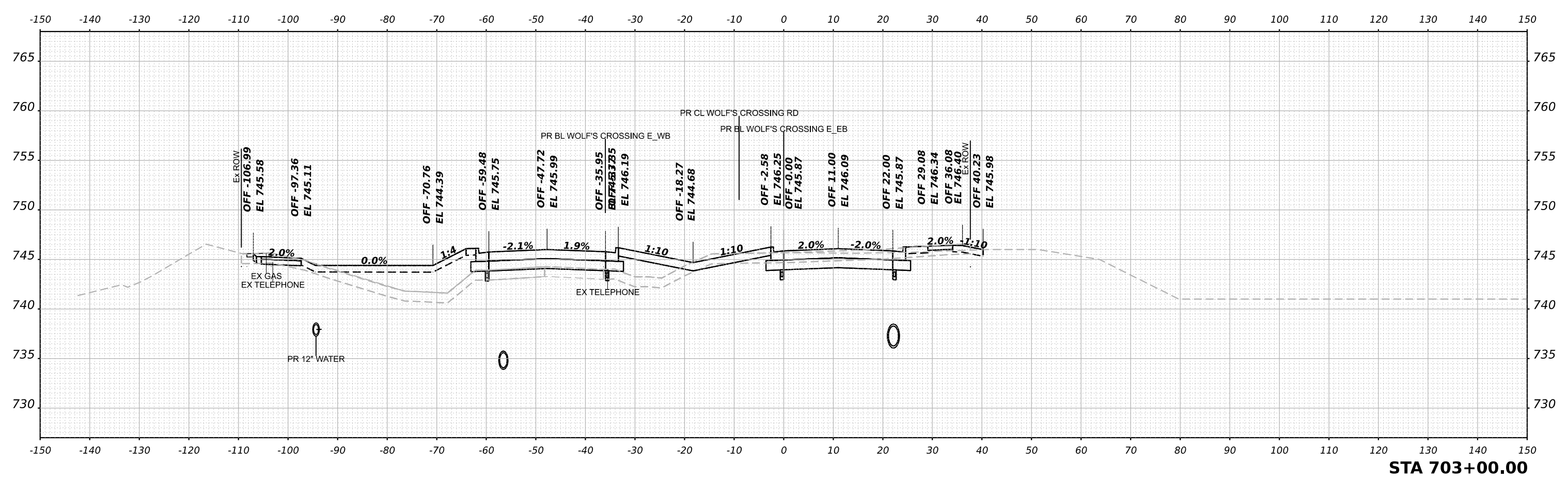
SCALE: 1"=10' SHEET 26 OF 92 SHEETS STA. 702+50.00 TO STA. 702+50.00

F.A.U. RTE.	SECTION	COUNTY	TOTAL SHEETS	SHEET NO.
1577	20-00052-01-PV	KENDALL	364	298
		87783		
ILLINOIS FED. AID PROJECT				

FINAL SURVEY	SURVEYED	DATE
NOTE BOOK	PLOTTED	BY
NO.	TEMPLATE	
	AREAS	
	AREAS CHECKED	

ORIGINAL SURVEY	SURVEYED	DATE
NOTE BOOK	PLOTTED	BY
NO.	TEMPLATE	
	AREAS	
	AREAS CHECKED	

MODEL: Harvey EB - 703+00.00 [Sheet]
 FILE NAME: p:\benesch-pw\benesch.com\benesch\p\0\Documents\205052\0585\01\Eng_Docs_Phase II\Roadway\Cross_Sections\038783-Cross_Sections_Preliminary_EastofHarvey-10.dgn



NOTE: CROSS SECTIONS ARE PERDENDICULAR TO THE ALIGNMENT AT THE GIVEN STATION



USER NAME	tvogler	DESIGNED	T.VOGLER	REVISED	-
		DRAWN	T.VOGLER	REVISED	-
PLOT SCALE	0.16666667 / in.	CHECKED	J.MAJEWSKI	REVISED	-
PLOT DATE	10/27/2022	DATE	10/28/2022	REVISED	-



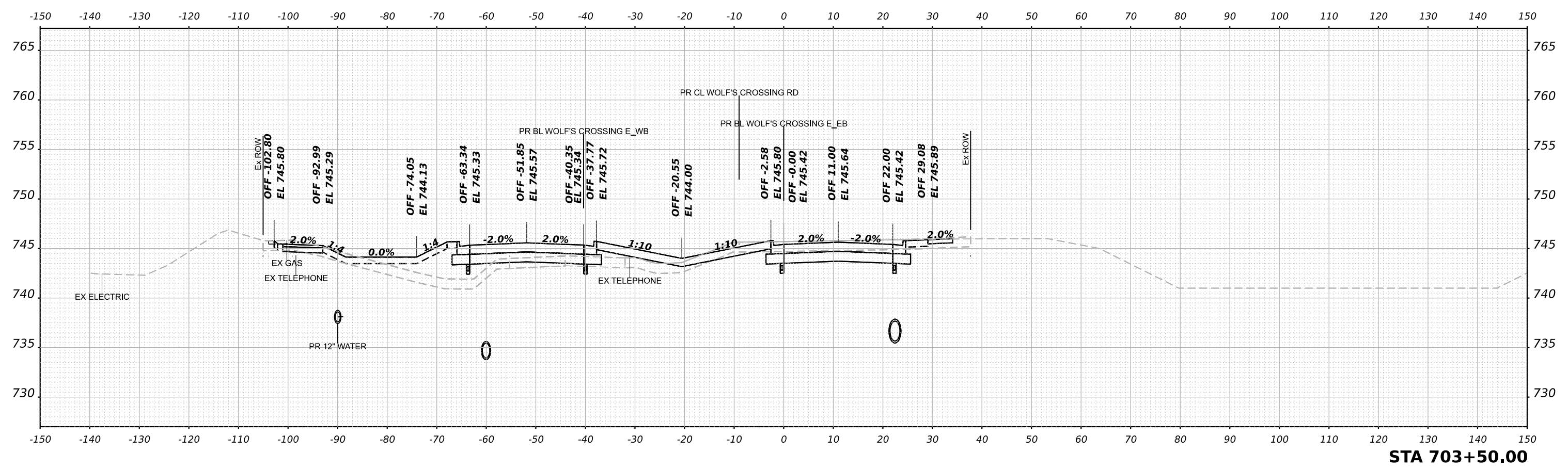
WOLF'S CROSSING RD - ROUNDABOUT EAST LEG - EB BL
CROSS SECTIONS
 SCALE: 1"=10' SHEET 27 OF 92 SHEETS STA. 703+00.00 TO STA. 703+00.00

F.A.U. RTE.	SECTION	COUNTY	TOTAL SHEETS	SHEET NO.
1577	20-00052-01-PV	KENDALL	364	299
		87783		
		ILLINOIS	FED. AID PROJECT	

FINAL SURVEY NO.	SURVEYED PLOTTED TEMPLATE AREAS CHECKED	DATE

ORIGINAL SURVEY NO.	SURVEYED PLOTTED TEMPLATE AREAS CHECKED	DATE

MODEL: Harvey EB - 703+50.00 [Sheet]
 FILE NAME: p:\benesch-pw\benesch\p\20\Documents\205052\0585\01\Eng_Docs\Phase II\Roadway\Cross_Sections\038783-Cross_Sections_Preliminary_EastHarvey-10.dgn



NOTE: CROSS SECTIONS ARE PERPENDICULAR TO THE ALIGNMENT AT THE GIVEN STATION



USER NAME	tvogler	DESIGNED	T.VOGLER	REVISED	-
		DRAWN	T.VOGLER	REVISED	-
PLOT SCALE	0.16666667 / in.	CHECKED	J.MAJEWSKI	REVISED	-
PLOT DATE	10/27/2022	DATE	10/28/2022	REVISED	-



WOLF'S CROSSING RD - ROUNDABOUT EAST LEG - EB BL	
CROSS SECTIONS	
SCALE: 1"=10'	SHEET 28 OF 92 SHEETS
STA. 703+50.00 TO STA. 703+50.00	

F.A.U. RTE.	SECTION	COUNTY	TOTAL SHEETS	SHEET NO.
1577	20-00052-01-PV	KENDALL	364	300
		87783		
		ILLINOIS	FED. AID PROJECT	