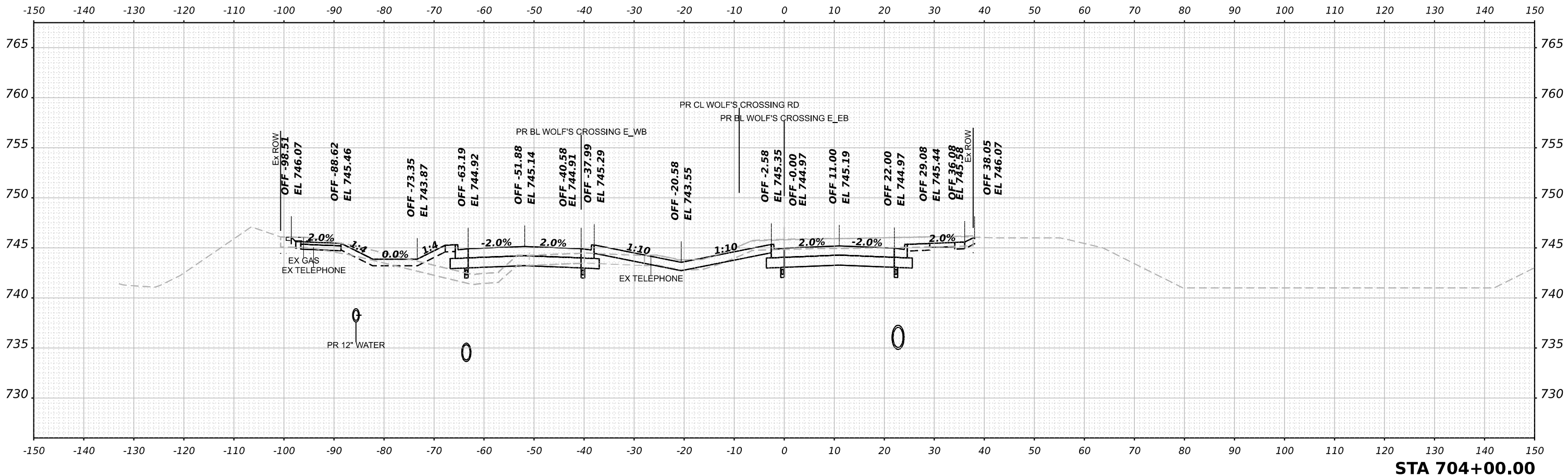


FINAL SURVEY NO.	SURVEYED PLOTTED AREAS CHECKED	DATE

ORIGINAL SURVEY NO.	SURVEYED PLOTTED AREAS CHECKED	DATE

MODEL: Harvey EB EB - 704+00.00 [Sheet]
 FILE NAME: p:\benesch-pw\benesch.com\benesch-pw\0\Documents\20\0052-01\Eng_Docs_Phase II\Roadway\Cross_Sections\038783-Cross_Sections_Preliminary_EastofHarvey-10.dwg



STA 704+00.00

NOTE: CROSS SECTIONS ARE PERPENDICULAR TO THE ALIGNMENT AT THE GIVEN STATION



USER NAME	tvogler
DESIGNED	T.VOGLER
DRAWN	T.VOGLER
CHECKED	J.MAJEWSKI
DATE	10/28/2022

REVISIONS	
REVISED	-
REVISED	-
REVISED	-
REVISED	-

DESIGNED	T.VOGLER
DRAWN	T.VOGLER
CHECKED	J.MAJEWSKI
DATE	10/28/2022



Village of Oswego, IL
 100 Parkers Mill
 Oswego, Illinois 60543
 630-554-3618

WOLF'S CROSSING RD - ROUNDABOUT EAST LEG - EB BL CROSS SECTIONS

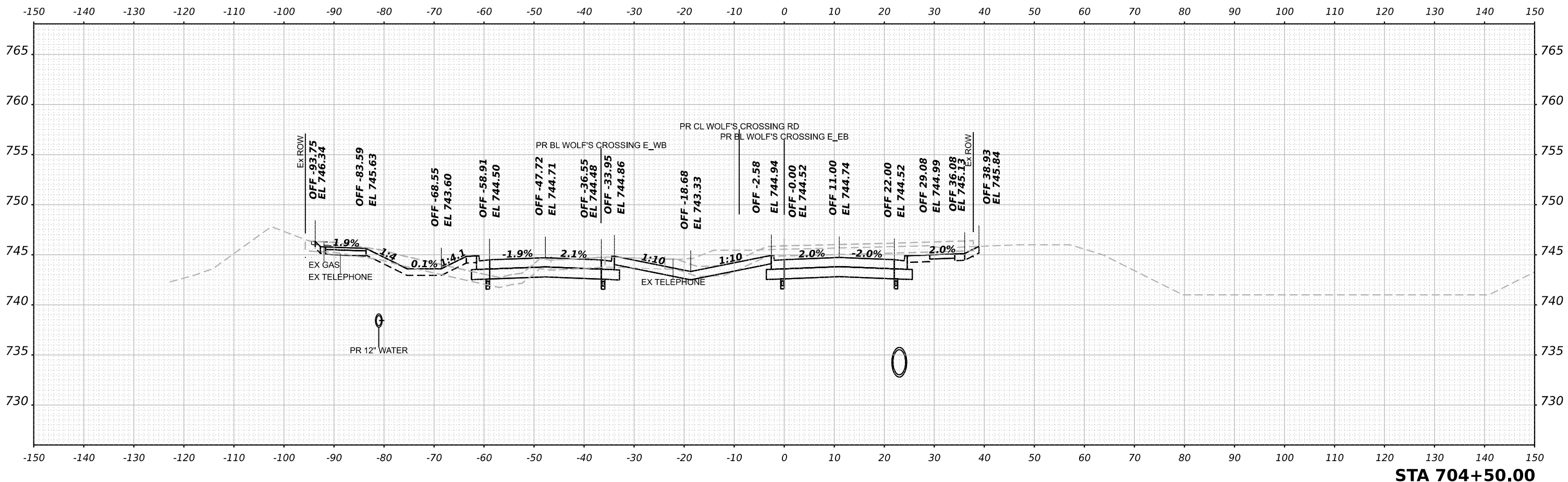
SCALE: 1"=10' SHEET 29 OF 92 SHEETS STA. 704+00.00 TO STA. 704+00.00

F.A.U. RTE.	SECTION	COUNTY	TOTAL SHEETS	SHEET NO.
1577	20-00052-01-PV	KENDALL	364	301
87783				
ILLINOIS FED. AID PROJECT				

FINAL SURVEY NO.	SURVEYED PLOTTED AREAS CHECKED	DATE

ORIGINAL SURVEY NO.	SURVEYED PLOTTED AREAS CHECKED	DATE

MODEL: Harvey EB - 704+50.00 [Sheet]
 FILE NAME: p:\benesch-pw\benesch.com\benesch-pw\01\Documents\10505810585\01\Eng_Docs_Phase II\Roadway\Cross_Sections\0387783-Cross_Sections_Preliminary_EastofHarvey-10.dwg



STA 704+50.00

NOTE: CROSS SECTIONS ARE PERDENDICULAR TO THE ALIGNMENT AT THE GIVEN STATION



USER NAME	tvogler
PLOT SCALE	0.16666667 / in.
PLOT DATE	10/27/2022

DESIGNED	T.VOGLER
DRAWN	T.VOGLER
CHECKED	J.MAJEWSKI
DATE	10/28/2022

REVISED	-
REVISED	-
REVISED	-
REVISED	-



Village of Oswego, IL
 100 Parkers Mill
 Oswego, Illinois 60543
 630-554-3618

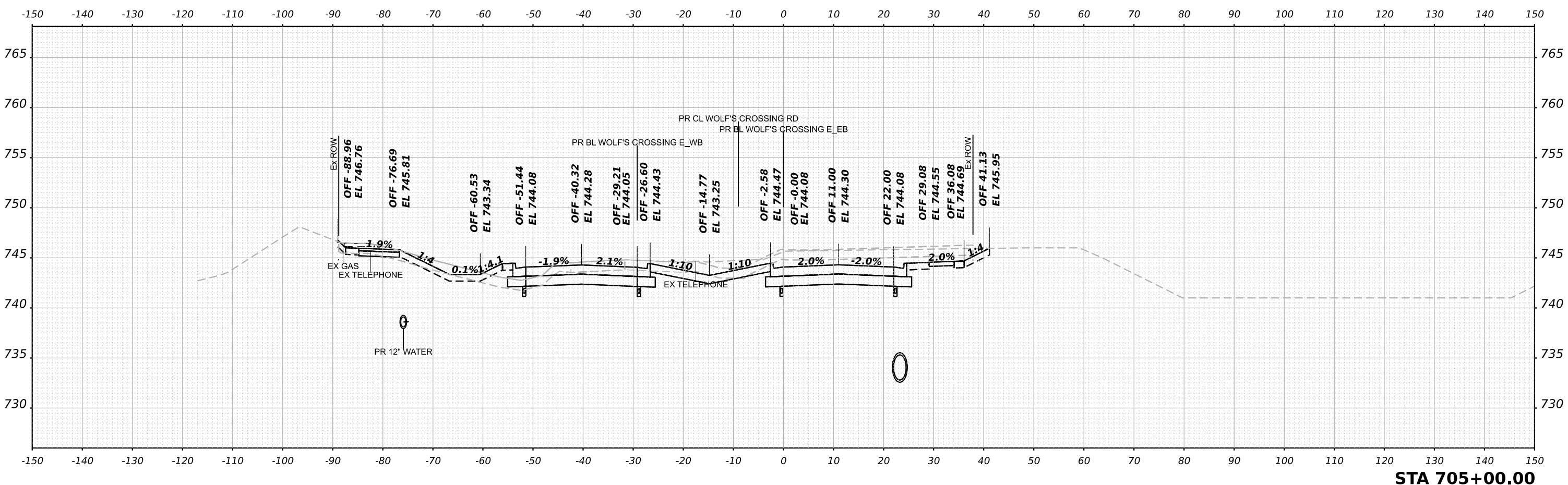
WOLF'S CROSSING RD - ROUNDABOUT EAST LEG - EB BL			
CROSS SECTIONS			
SCALE: 1"=10'	SHEET 30 OF 92 SHEETS	STA. 704+50.00 TO STA. 704+50.00	

F.A.U. RTE.	SECTION	COUNTY	TOTAL SHEETS	SHEET NO.
1577	20-00052-01-PV	KENDALL	364	302
87783				
ILLINOIS FED. AID PROJECT				

FINAL SURVEY NO.	SURVEYED PLOTTED AREAS CHECKED	DATE
NOTE BOOK NO.	TEMPLATE AREAS CHECKED	

ORIGINAL SURVEY NO.	SURVEYED PLOTTED AREAS CHECKED	DATE
NOTE BOOK NO.	TEMPLATE AREAS CHECKED	

MODEL: Harvey EB - 705+00.00 [Sheet] FILE NAME: p:\benesch-pw\benesch.com\benesch-pw\0\Documents\2020\21\Eng_Docs_Phase II\Roadway\Cross_Sections\038783-Cross_Sections_Preliminary_EastofHarvey-10.dgn



STA 705+00.00

NOTE: CROSS SECTIONS ARE PERDENDICULAR TO THE ALIGNMENT AT THE GIVEN STATION



USER NAME	tvogler
PLOT SCALE	0.16666667 / in.
PLOT DATE	10/27/2022

DESIGNED	T.VOGLER
DRAWN	T.VOGLER
CHECKED	J.MAJEWSKI
DATE	10/28/2022

REVISED	-
REVISED	-
REVISED	-
REVISED	-



Village of Oswego, IL
100 Parkers Mill
Oswego, Illinois 60543
630-554-3618

**WOLF'S CROSSING RD - ROUNDABOUT EAST LEG - EB BL
CROSS SECTIONS**

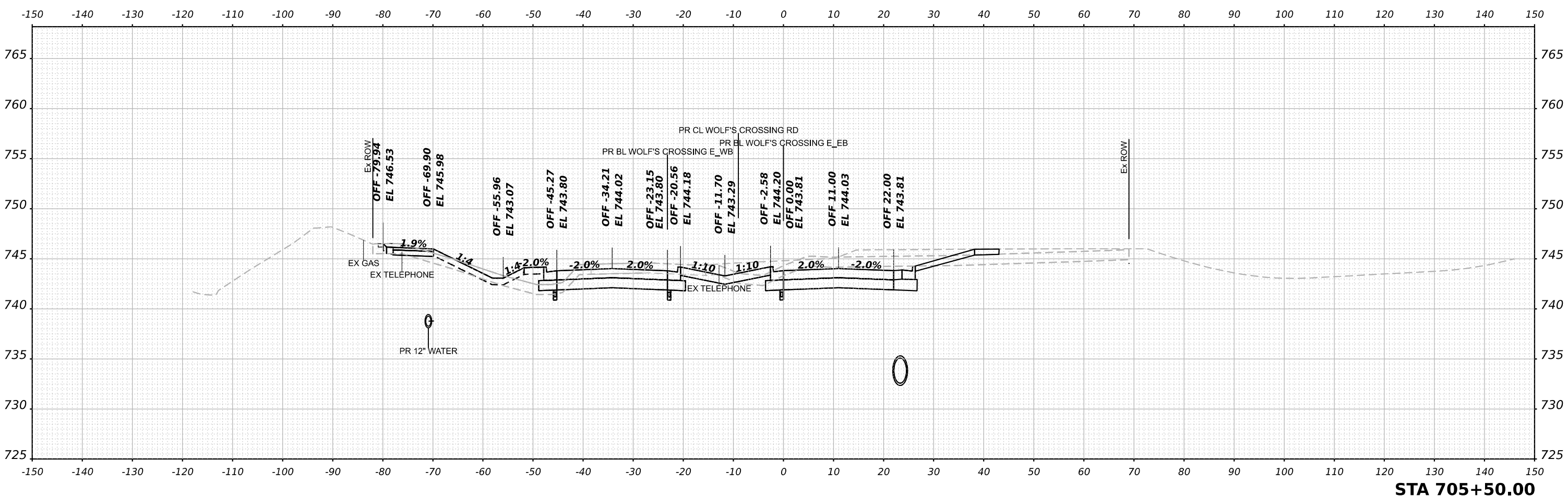
SCALE: 1"=10' SHEET 31 OF 92 SHEETS STA. 705+00.00 TO STA. 705+00.00

F.A.U. RTE.	SECTION	COUNTY	TOTAL SHEETS	SHEET NO.
1577	20-00052-01-PV	KENDALL	364	303
87783				
ILLINOIS FED. AID PROJECT				

FINAL SURVEY NO.	SURVEYED PLOTTED AREAS CHECKED	DATE
NOTE BOOK	TEMPLATE	
	AREAS CHECKED	

ORIGINAL SURVEY NO.	SURVEYED PLOTTED AREAS CHECKED	DATE
NOTE BOOK	TEMPLATE	
	AREAS CHECKED	

MODEL: Harvey EB - 705+50.00 (Sheet)
 FILE NAME: p:\benesch-pw\benesch.com\benesch\p\0\Documents\205052\0585\01\Eng_Docs\Phase II\Roundabout\Cross_Sections\038783-Cross_Sections_Preliminary_EastofHarvey-10.dwg



NOTE: CROSS SECTIONS ARE PERDENDICULAR TO THE ALIGNMENT AT THE GIVEN STATION



USER NAME	tvogler	DESIGNED	T.VOGLER	REVISED	-
DRAWN	T.VOGLER	REVISIONS	-	REVISED	-
PLOT SCALE	0.16666667 / in.	CHECKED	J.MAJEWSKI	REVISED	-
PLOT DATE	10/27/2022	DATE	10/28/2022	REVISED	-



Village of Oswego, IL
 100 Parkers Mill
 Oswego, Illinois 60543
 630-554-3618

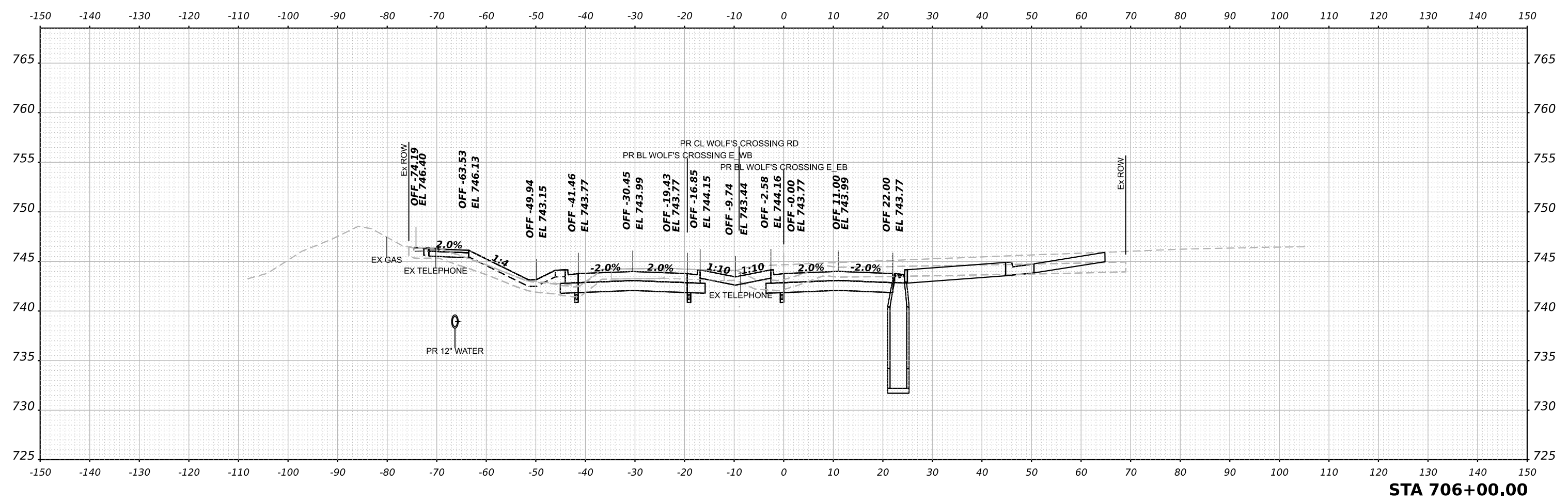
WOLF'S CROSSING RD - ROUNDABOUT EAST LEG - EB BL	
CROSS SECTIONS	
SCALE: 1"=10'	SHEET 32 OF 92 SHEETS
STA. 705+50.00 TO STA. 705+50.00	

F.A.U. RTE.	SECTION	COUNTY	TOTAL SHEETS	SHEET NO.
1577	20-00052-01-PV	KENDALL	364	304
87783				
ILLINOIS FED. AID PROJECT				

FINAL SURVEY NO.	SURVEYED PLOTTED TEMPLATE AREAS CHECKED	DATE

ORIGINAL SURVEY NO.	SURVEYED PLOTTED TEMPLATE AREAS CHECKED	DATE

MODEL: Harvey EB - 706+00.00 [Sheet]
 FILE NAME: p:\benesch-pw\benesch.com\benesch\p\0\Documents\2020\21\058\01\Eng_Docs\Phase II\Roadway\Cross_Sections\038783-Cross_Sections_Preliminary_EastofHarvey-10.dgn



NOTE: CROSS SECTIONS ARE PERPENDICULAR TO THE ALIGNMENT AT THE GIVEN STATION



USER NAME	tvogler	DESIGNED	T.VOGLER	REVISED	-
DRAWN	T.VOGLER	DRAWN	T.VOGLER	REVISED	-
PLOT SCALE	0.16666667 / in.	CHECKED	J.MAJEWSKI	REVISED	-
PLOT DATE	10/27/2022	DATE	10/28/2022	REVISED	-



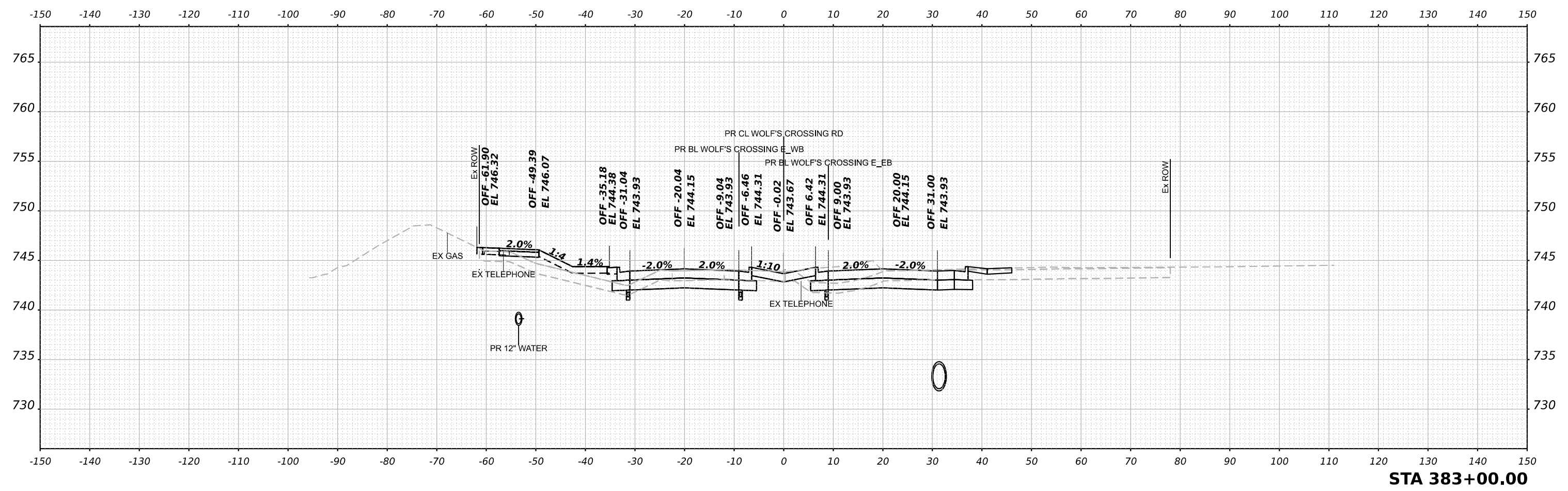
WOLF'S CROSSING RD - ROUNDABOUT EAST LEG - EB BL	
CROSS SECTIONS	
SCALE: 1"=10'	SHEET 33 OF 92 SHEETS
STA. 706+00.00 TO STA. 706+00.00	

F.A.U. RTE.	SECTION	COUNTY	TOTAL SHEETS	SHEET NO.
1577	20-00052-01-PV	KENDALL	364	305
87783			ILLINOIS FED. AID PROJECT	

FINAL SURVEY NO.	SURVEYED PLOTTED AREAS CHECKED	DATE

ORIGINAL SURVEY NO.	SURVEYED PLOTTED AREAS CHECKED	DATE

MODEL: Wolf's Crossing - 383+00.00 (Sheet)
 FILE NAME: p:\a\benesch-pw\benesch.com\benesch-pw\01\Documents\205052\01\Eng_Docs_Phase II\Roadway\Cross_Sections\038783-Cross_Sections_Preliminary_EastOfRoundabout\01.dwg



STA 383+00.00

NOTE: CROSS SECTIONS ARE PERPENDICULAR TO THE ALIGNMENT AT THE GIVEN STATION



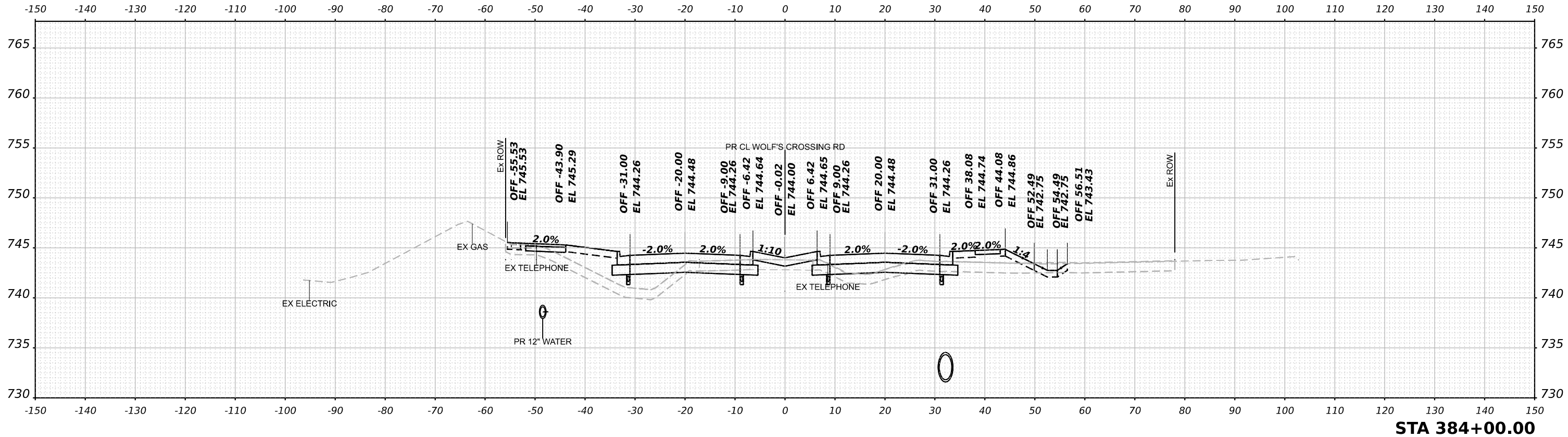
USER NAME	tvogler	DESIGNED	T.VOGLER	REVISED	-
DRAWN	T.VOGLER	REVISIONS		REVISED	-
PLOT SCALE	0.16666667 / in.	CHECKED	J.MAJEWSKI	REVISED	-
PLOT DATE	10/27/2022	DATE	10/28/2022	REVISED	-



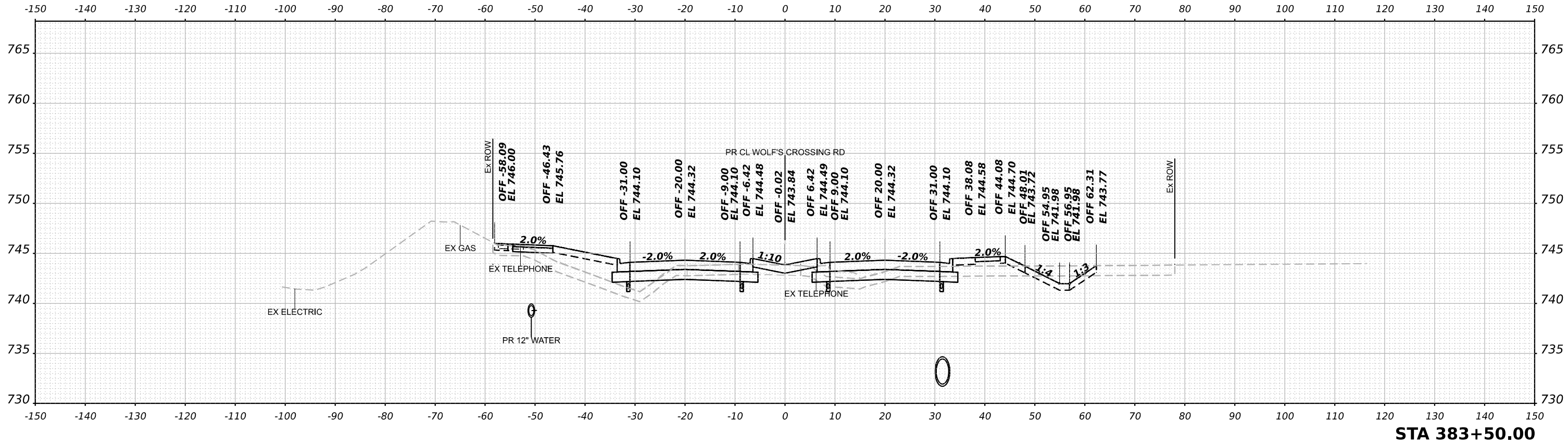
WOLF'S CROSSING RD - EAST OF ROUNDABOUT	
CROSS SECTIONS	
SCALE: 1"=10'	SHEET 34 OF 92 SHEETS
STA. 383+00.00 TO STA. 383+00.00	

F.A.U. RTE.	SECTION	COUNTY	TOTAL SHEETS	SHEET NO.
1577	20-00052-01-PV	KENDALL	364	306
87783				
ILLINOIS FED. AID PROJECT				

FINAL SURVEY	SURVEYED	DATE
NOTE BOOK	PLOTTED	BY
NO.	TEMPLATE	
	AREAS CHECKED	
	AREAS CHECKED	



ORIGINAL SURVEY	SURVEYED	DATE
NOTE BOOK	PLOTTED	BY
NO.	TEMPLATE	
	AREAS CHECKED	
	AREAS CHECKED	



NOTE: CROSS SECTIONS ARE PERPENDICULAR TO THE ALIGNMENT AT THE GIVEN STATION

MODEL: Wolf's Crossing - 383+50.00 (Sheet)
FILE NAME: p:\2005\20-00052-01\Drawings\20-00052-01-Eng_Docs\Phase II\Roadway\Cross_Sections\383783-Cross_Sections_Preliminary_EastofRoundabout-10.dgn

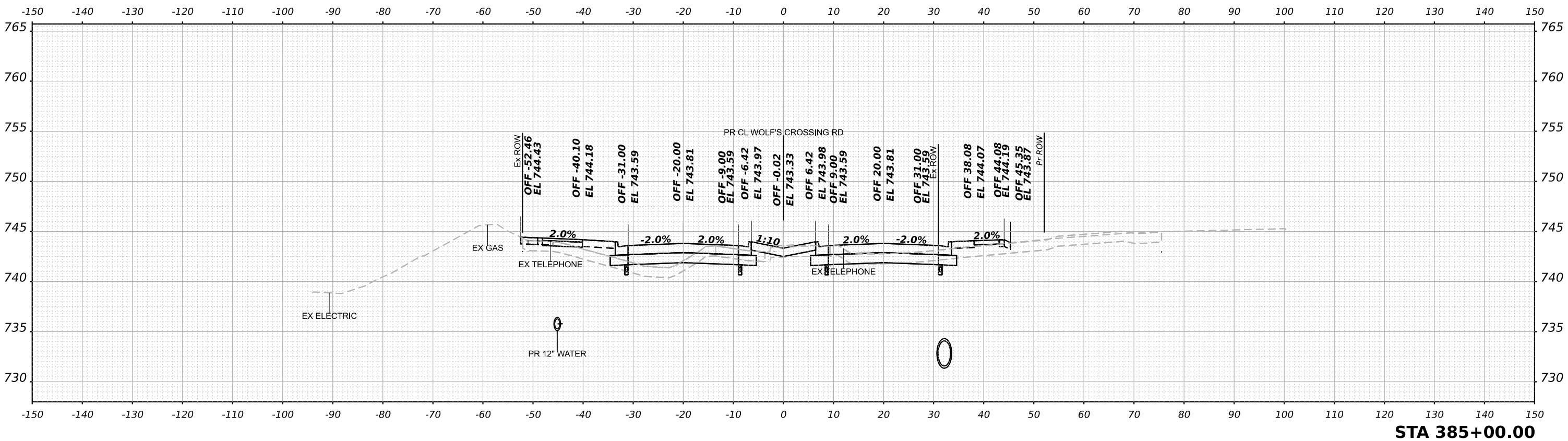


USER NAME	tvogler	DESIGNED	T.VOGLER	REVISED	-
PLOT SCALE	0.16666667 / in.	DRAWN	T.VOGLER	REVISED	-
PLOT DATE	10/27/2022	CHECKED	J.MAJEWSKI	REVISED	-
		DATE	10/28/2022	REVISED	-

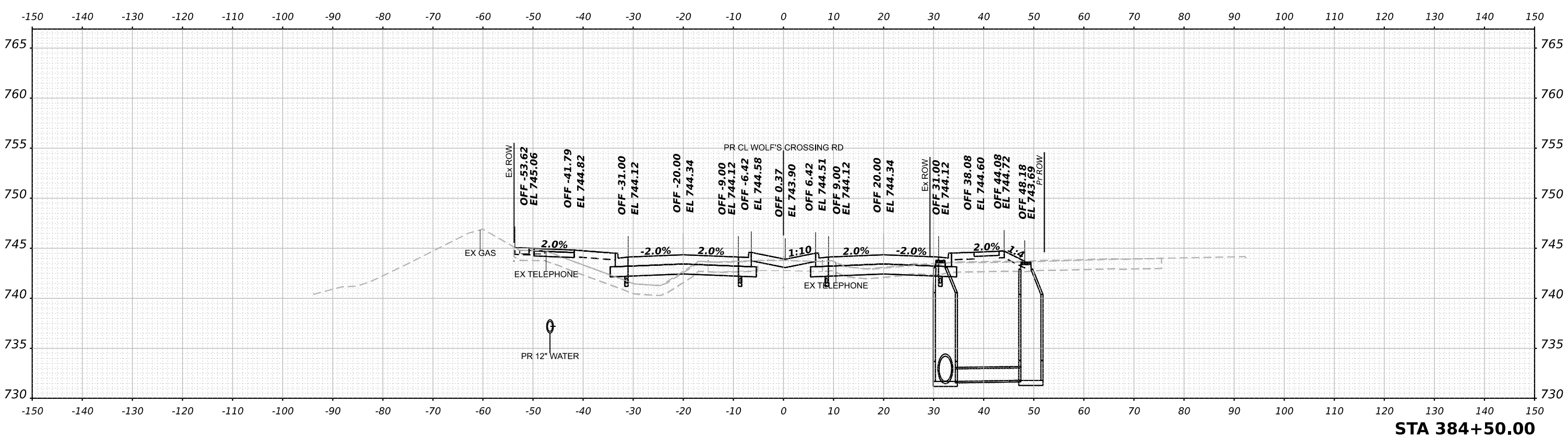


WOLF'S CROSSING RD - EAST OF ROUNDABOUT		F.A.U. RTE.	SECTION	COUNTY	TOTAL SHEETS	SHEET NO.
CROSS SECTIONS		1577	20-00052-01-PV	KENDALL	364	307
SCALE: 1"=10'		SHEET 35 OF 92 SHEETS		STA. 383+50.00 TO STA. 384+00.00		87783
ILLINOIS FED. AID PROJECT						

FINAL SURVEY	SURVEYED	DATE
NOTE BOOK	PLOTTED	BY
NO.	TEMPLATE	
	AREAS CHECKED	
	AREAS CHECKED	



ORIGINAL SURVEY	SURVEYED	DATE
NOTE BOOK	PLOTTED	BY
NO.	TEMPLATE	
	AREAS CHECKED	
	AREAS CHECKED	



NOTE: CROSS SECTIONS ARE PERPENDICULAR TO THE ALIGNMENT AT THE GIVEN STATION

MODEL: Wolf's Crossing - 384+50.00 (Sheet)
 FILE NAME: p:\2005\20050521\20050521\Eng_Docs_Phase II\Roadway\Cross_Sections\387783-Cross_Sections_Preliminary_EastofRoundabout-10.dgn



USER NAME	tvogler	DESIGNED	T.VOGLER	REVISED	-
		DRAWN	T.VOGLER	REVISED	-
PLOT SCALE	0.16666667 / in.	CHECKED	J.MAJEWSKI	REVISED	-
PLOT DATE	10/27/2022	DATE	10/28/2022	REVISED	-

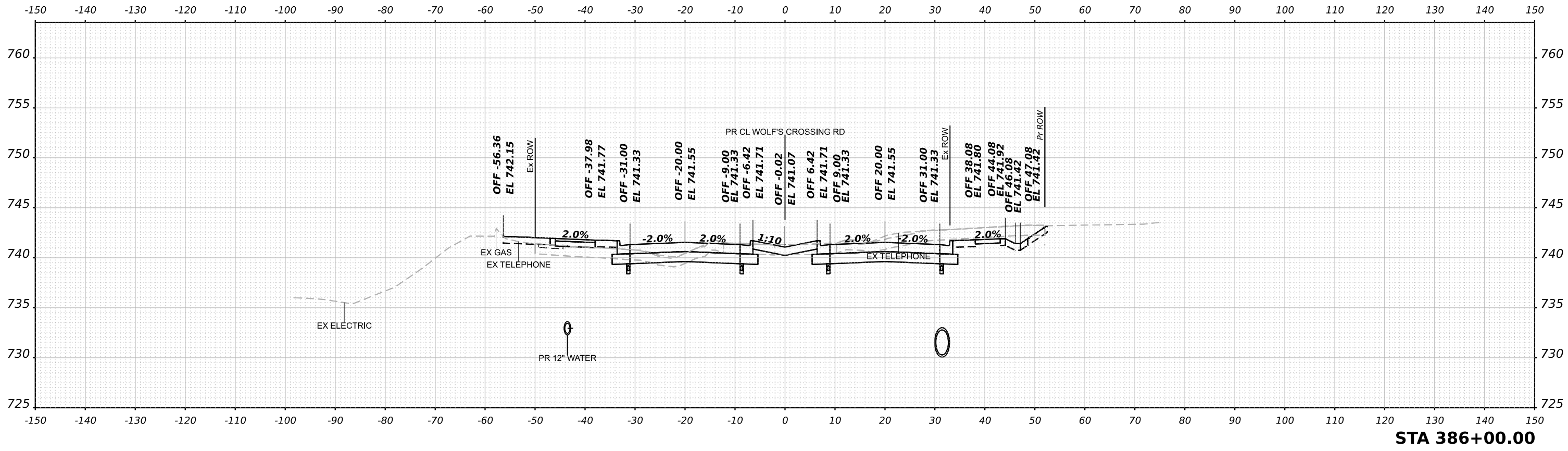


Village of Oswego, IL
 100 Parkers Mill
 Oswego, Illinois 60543
 630-554-3618

WOLF'S CROSSING RD - EAST OF ROUNDABOUT	
CROSS SECTIONS	
SCALE: 1"=10'	SHEET 36 OF 92 SHEETS
STA. 384+50.00 TO STA. 385+00.00	

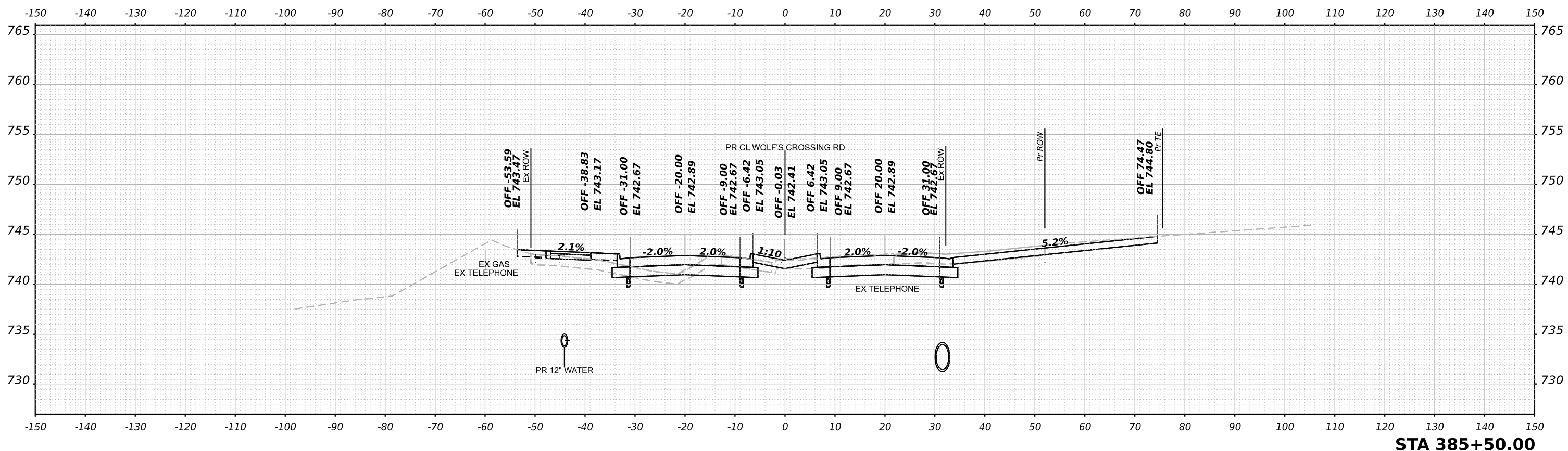
F.A.U. RTE.	SECTION	COUNTY	TOTAL SHEETS	SHEET NO.
1577	20-00052-01-PV	KENDALL	364	308
		87783		
ILLINOIS FED. AID PROJECT				

FINAL SURVEY	SURVEYED	DATE
NOTE BOOK	PLOTTED	BY
NO.	TEMPLATE	
	AREAS CHECKED	
	AREAS CHECKED	



STA 386+00.00

ORIGINAL SURVEY	SURVEYED	DATE
NOTE BOOK	PLOTTED	BY
NO.	TEMPLATE	
	AREAS CHECKED	
	AREAS CHECKED	



STA 385+50.00

NOTE: CROSS SECTIONS ARE PERPENDICULAR TO THE ALIGNMENT AT THE GIVEN STATION

MODEL: Wolf's Crossing - 385+50.00 (Sheet)
 FILE NAME: p:\benedsch-pw\abentby.com\benedsch-pw\0\Documents\205052\0585\01\Eng_Docs_Phase II\Roadway\Cross_Sections\0387783-Cross_Sections_Preliminary_EastofRoundabout-10.dwg



USER NAME	tvogler
DESIGNED	T.VOGLER
DRAWN	T.VOGLER
CHECKED	J.MAJEWSKI
DATE	10/28/2022

REVISIONS	
REVISED	-
REVISED	-
REVISED	-
REVISED	-

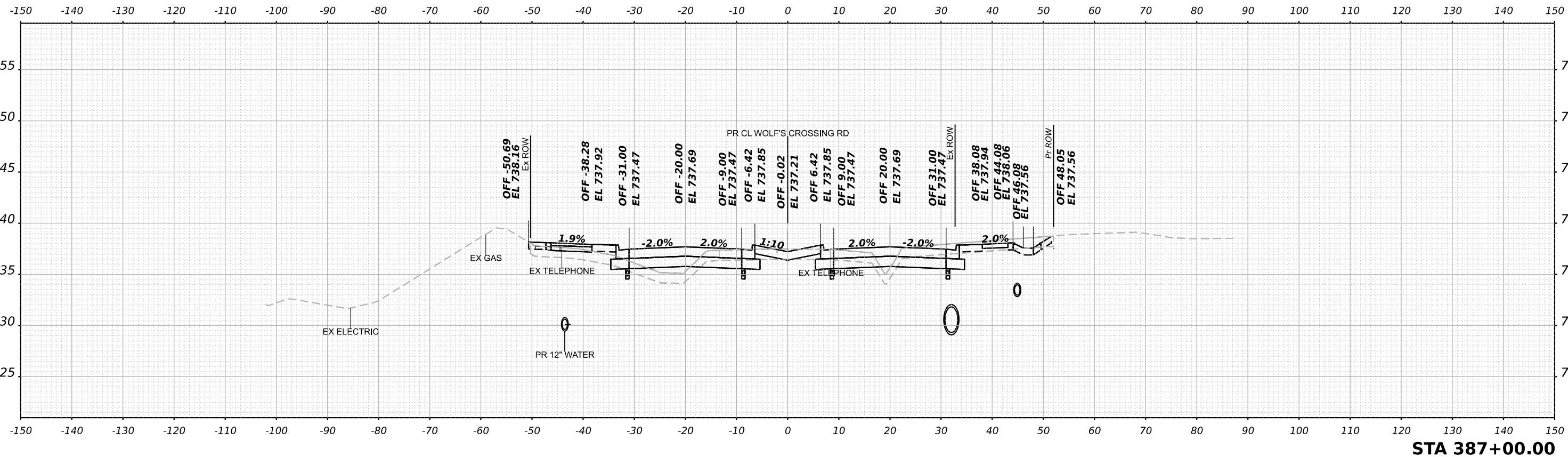


Village of Oswego, IL
 100 Parkers Mill
 Oswego, Illinois 60543
 630-554-3618

WOLF'S CROSSING RD - EAST OF ROUNDABOUT	
CROSS SECTIONS	
SCALE: 1"=10'	SHEET 37 OF 92 SHEETS
STA. 385+50.00 TO STA. 386+00.00	

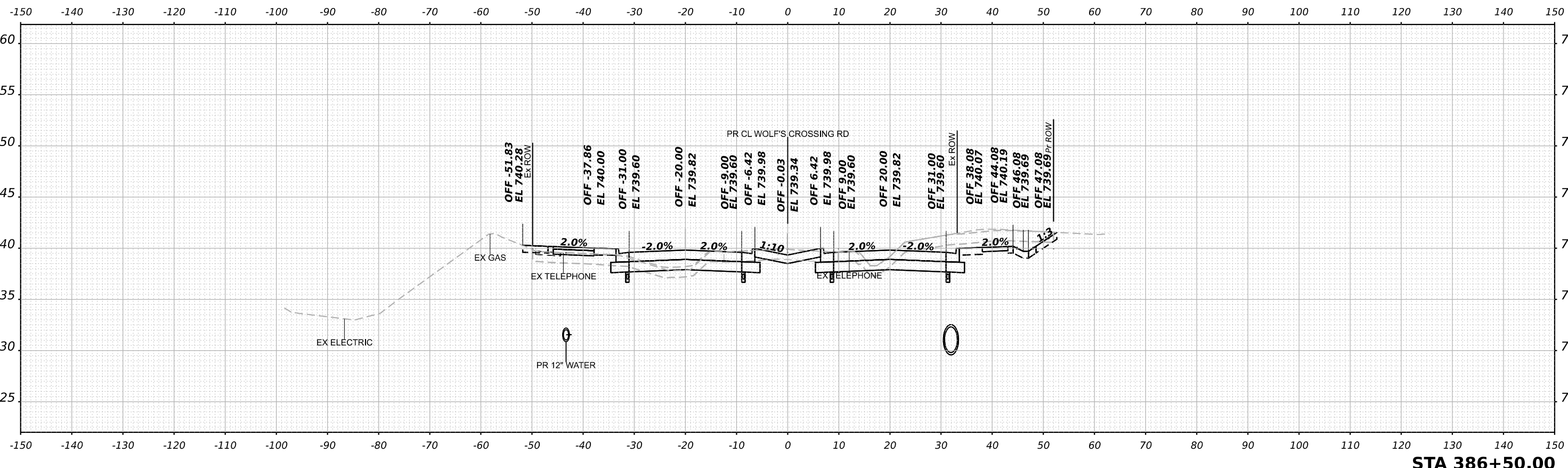
F.A.U. RTE.	SECTION	COUNTY	TOTAL SHEETS	SHEET NO.
1577	20-00052-01-PV	KENDALL	364	309
		87783		
ILLINOIS FED. AID PROJECT				

FINAL SURVEY	SURVEYED	DATE
NOTE BOOK	PLOTTED	BY
NO.	TEMPLATE	
	AREAS CHECKED	
	AREAS CHECKED	



STA 387+00.00

ORIGINAL SURVEY	SURVEYED	DATE
NOTE BOOK	PLOTTED	BY
NO.	TEMPLATE	
	AREAS CHECKED	
	AREAS CHECKED	



STA 386+50.00

NOTE: CROSS SECTIONS ARE PERPENDICULAR TO THE ALIGNMENT AT THE GIVEN STATION

MODEL: Wolf's Crossing - 386+50.00 (Sheet)
 FILE NAME: p:\benesch-pw\benesch.com\benesch\p\20\Documents\205052\0585\01\Eng_Docs\Phase II\Roadway\Cross_Sections\038783-Cross_Sections_Preliminary_EastofRoundabout-10.dgn



USER NAME	tvogler
DESIGNED	T.VOGLER
DRAWN	T.VOGLER
CHECKED	J.MAJEWSKI
DATE	10/28/2022

REVISD	-
REVISD	-
REVISD	-
REVISD	-



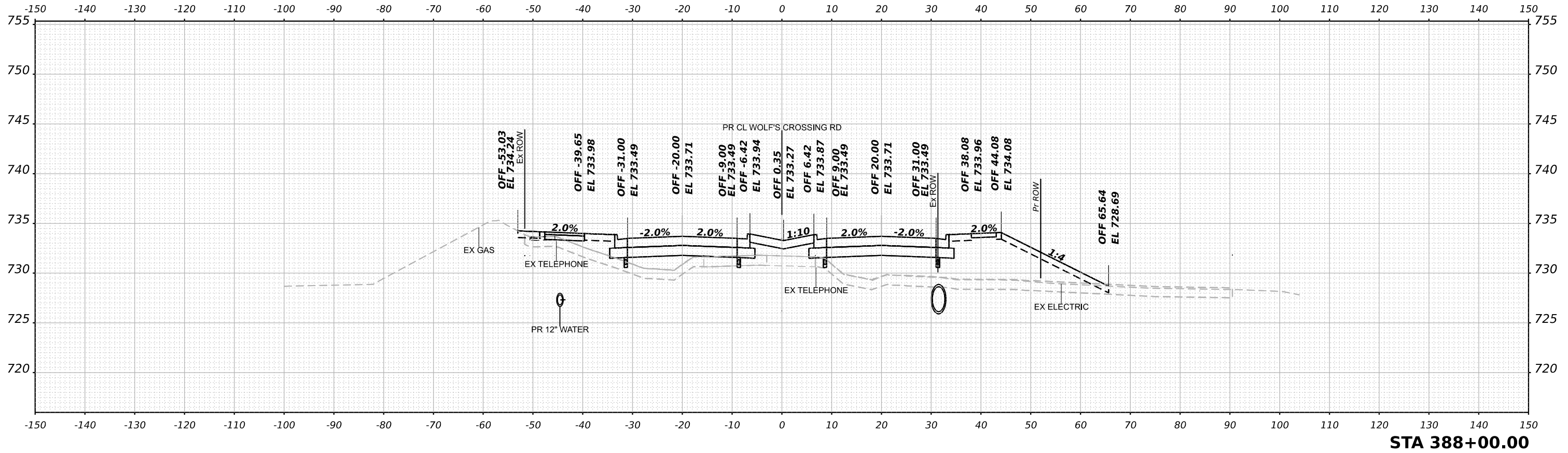
Village of Oswego, IL
 100 Parkers Mill
 Oswego, Illinois 60543
 630-554-3618

**WOLF'S CROSSING RD - EAST OF ROUNDABOUT
 CROSS SECTIONS**

SCALE: 1"=10' SHEET 38 OF 92 SHEETS STA. 386+50.00 TO STA. 387+00.00

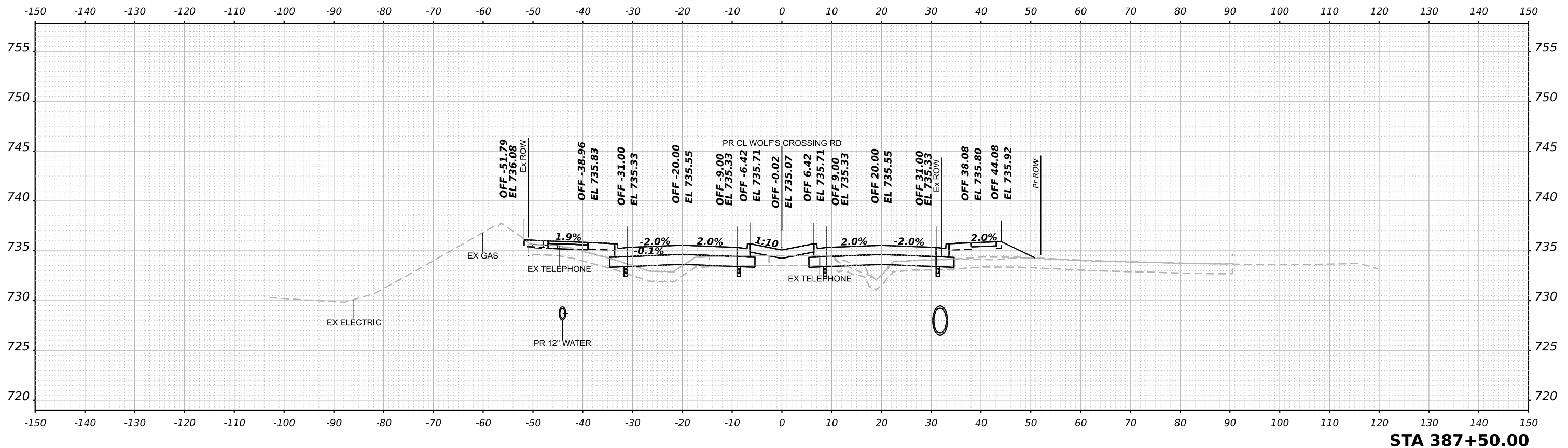
F.A.U. RTE.	SECTION	COUNTY	TOTAL SHEETS	SHEET NO.
1577	20-00052-01-PV	KENDALL	364	310
		87783		
ILLINOIS FED. AID PROJECT				

FINAL SURVEY	SURVEYED	DATE
NOTE BOOK	PLOTTED	BY
NO.	TEMPLATE	
	AREAS CHECKED	
	AREAS CHECKED	



STA 388+00.00

ORIGINAL SURVEY	SURVEYED	DATE
NOTE BOOK	PLOTTED	BY
NO.	TEMPLATE	
	AREAS CHECKED	
	AREAS CHECKED	



STA 387+50.00

NOTE: CROSS SECTIONS ARE PERPENDICULAR TO THE ALIGNMENT AT THE GIVEN STATION

MODEL: Wolf's Crossing - 387+50.00 (Sheet)
 FILE NAME: p:\benedsch-pw\abentby.com\benedsch-pw\0\Documents\20250810\Eng Docs Phase II\Roundabout\Cross Sections\0387783-Cross Sections Preliminary_EastofRoundabout-10.dgn



USER NAME	tvogler
DESIGNED	T.VOGLER
DRAWN	T.VOGLER
CHECKED	J.MAJEWSKI
DATE	10/28/2022

REVISIONS	
REVISED	-
REVISED	-
REVISED	-
REVISED	-

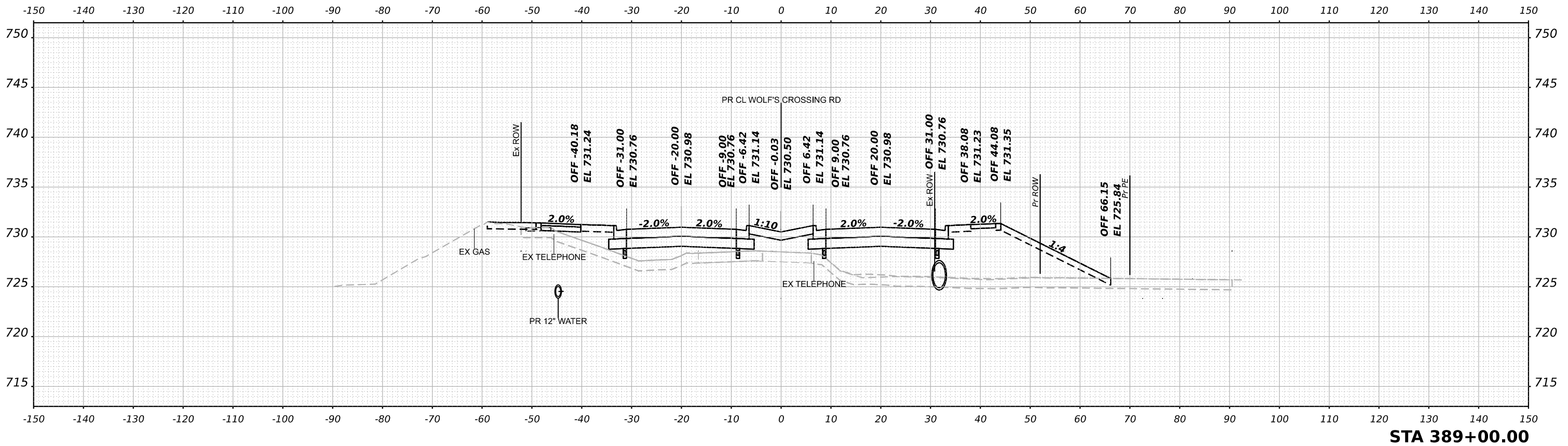


**WOLF'S CROSSING RD - EAST OF ROUNDABOUT
CROSS SECTIONS**

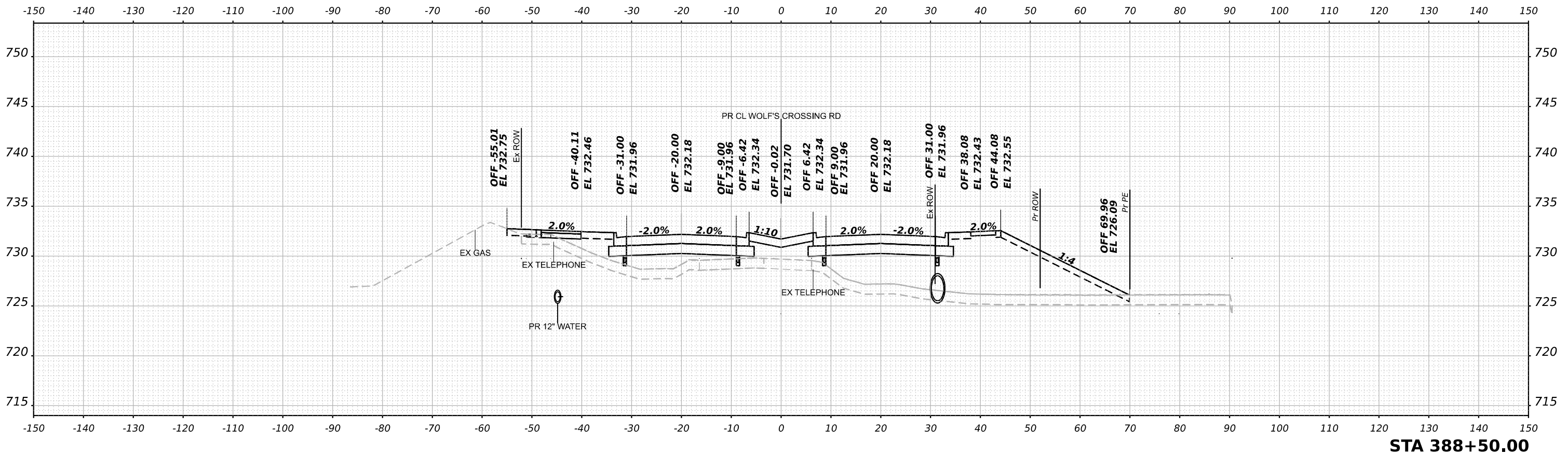
SCALE: 1"=10' SHEET 39 OF 92 SHEETS STA. 387+50.00 TO STA. 388+00.00

F.A.U. RTE.	SECTION	COUNTY	TOTAL SHEETS	SHEET NO.
1577	20-00052-01-PV	KENDALL	364	311
		87783		
ILLINOIS FED. AID PROJECT				

FINAL SURVEY NO.	SURVEYED	DATE
NOTE BOOK	PLOTTED	BY
AREAS CHECKED	TEMPLATE	
	AREAS	



ORIGINAL SURVEY NO.	SURVEYED	DATE
NOTE BOOK	PLOTTED	BY
AREAS CHECKED	TEMPLATE	
	AREAS	



NOTE: CROSS SECTIONS ARE PERPENDICULAR TO THE ALIGNMENT AT THE GIVEN STATION

MODEL: Wolf's Crossing - 388+50.00 (Sheet)
 FILE NAME: p:\benedesch\p\abene\p\c\0\Documents\205052\0585\01\Eng_Docs_Phase II\Roadway\Cross_Sections\038783-Cross_Sections_Preliminary_EastofRoundabout-10.dgn



USER NAME	tvogler
DESIGNED	T.VOGLER
DRAWN	T.VOGLER
CHECKED	J.MAJEWSKI
DATE	10/28/2022
PLOT SCALE	0.16666667 / in.
PLOT DATE	10/27/2022

REVISED	-
REVISED	-
REVISED	-
REVISED	-

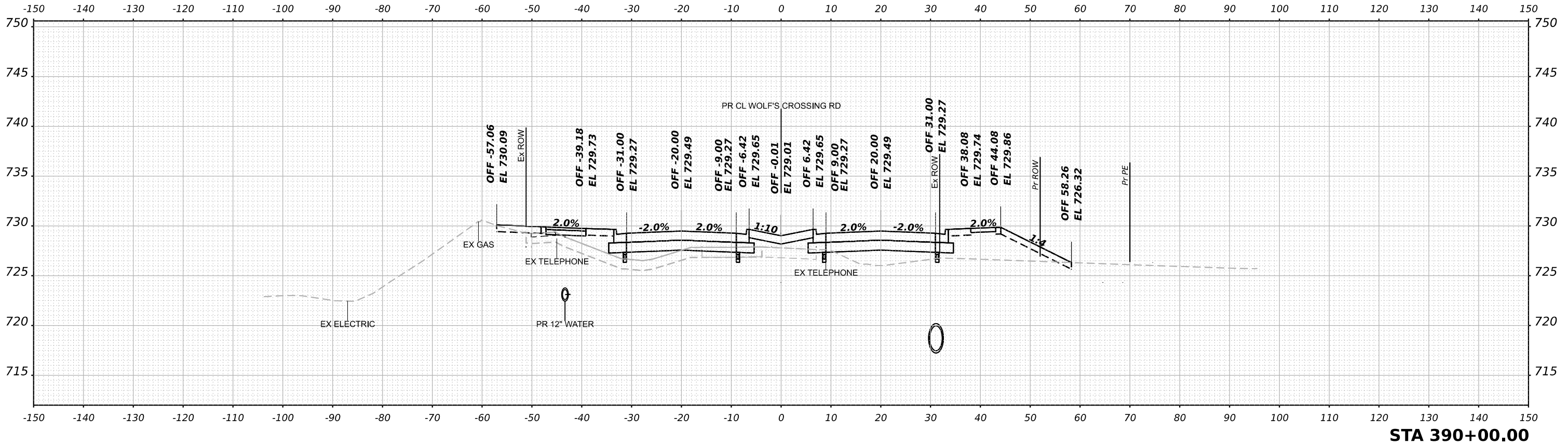


**WOLF'S CROSSING RD - EAST OF ROUNDABOUT
 CROSS SECTIONS**

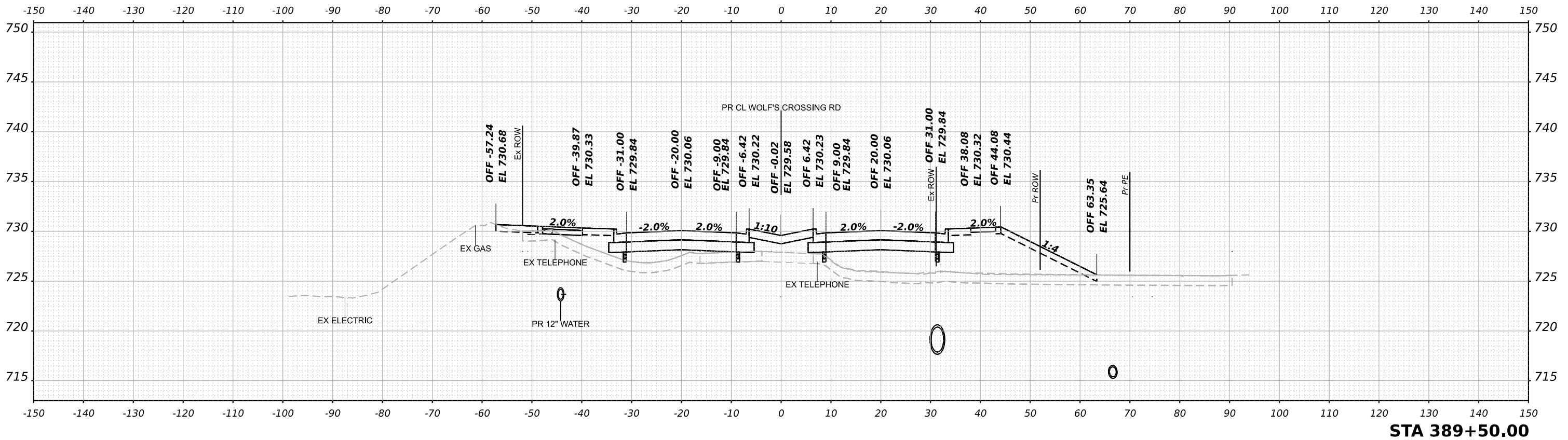
SCALE: 1"=10' SHEET 40 OF 92 SHEETS STA. 388+50.00 TO STA. 389+00.00

F.A.U. RTE.	SECTION	COUNTY	TOTAL SHEETS	SHEET NO.
1577	20-00052-01-PV	KENDALL	364	312
		87783		
ILLINOIS FED. AID PROJECT				

FINAL SURVEY	SURVEYED	DATE
NOTE BOOK	PLOTTED	BY
NO.	TEMPLATE	
	AREAS CHECKED	
	AREAS CHECKED	



ORIGINAL SURVEY	SURVEYED	DATE
NOTE BOOK	PLOTTED	BY
NO.	TEMPLATE	
	AREAS CHECKED	
	AREAS CHECKED	



NOTE: CROSS SECTIONS ARE PERPENDICULAR TO THE ALIGNMENT AT THE GIVEN STATION

MODEL: Wolf's Crossing - 389+50.00 (Sheet)
 FILE NAME: p:\benesch-pw\benesch.com\benesch-pw\0\Documents\205052\05052\05052\Eng_Docs_Phase II\Roadway\Cross_Sections\0387783-Cross_Sections_Preliminary_EastofRoundabout-10.dgn



USER NAME	tvogler
DESIGNED	T.VOGLER
DRAWN	T.VOGLER
CHECKED	J.MAJEWSKI
DATE	10/28/2022

REVISIONS	
REVISIONS	
REVISIONS	
REVISIONS	



**WOLF'S CROSSING RD - EAST OF ROUNDABOUT
CROSS SECTIONS**

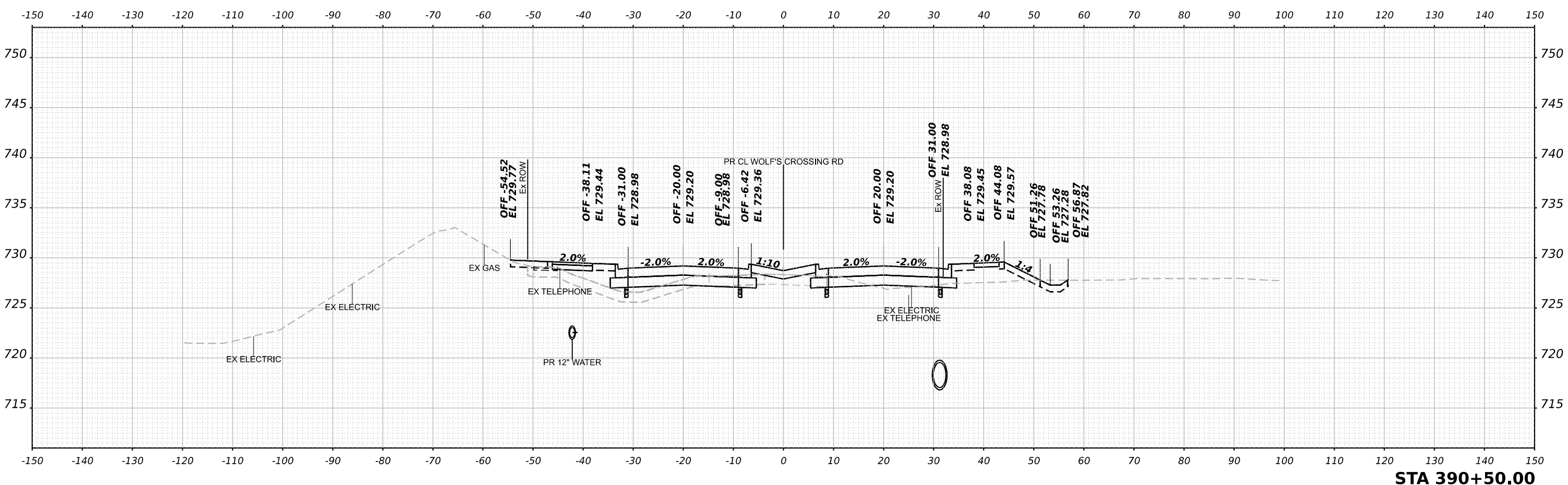
SCALE: 1"=10' SHEET 41 OF 92 SHEETS STA. 389+50.00 TO STA. 390+00.00

F.A.U. RTE.	SECTION	COUNTY	TOTAL SHEETS	SHEET NO.
1577	20-00052-01-PV	KENDALL	364	313
87783				
ILLINOIS FED. AID PROJECT				

FINAL SURVEY NO.	SURVEYED PLOTTED TEMPLATE AREAS CHECKED	DATE

ORIGINAL SURVEY NO.	SURVEYED PLOTTED TEMPLATE AREAS CHECKED	DATE

MODEL: Wolf's Crossing - 390+50.00 (Sheet)
 FILE NAME: p:\a\benesch-pw\benesch.com\benesch\p\c\0\Documents\20050810585\01\Eng_Docs_Phase II\Roadway\Cross_Sections\038783-Cross_Sections_Preliminary_EastOfHarvey-10.dwg



NOTE: CROSS SECTIONS ARE PERPENDICULAR TO THE ALIGNMENT AT THE GIVEN STATION



USER NAME	tvogler	DESIGNED	T.VOGLER	REVISED	-
		DRAWN	T.VOGLER	REVISED	-
PLOT SCALE	0.16666667 / in.	CHECKED	J.MAJEWSKI	REVISED	-
PLOT DATE	10/27/2022	DATE	10/28/2022	REVISED	-



Village of Oswego, IL
 100 Parkers Mill
 Oswego, Illinois 60543
 630-554-3618

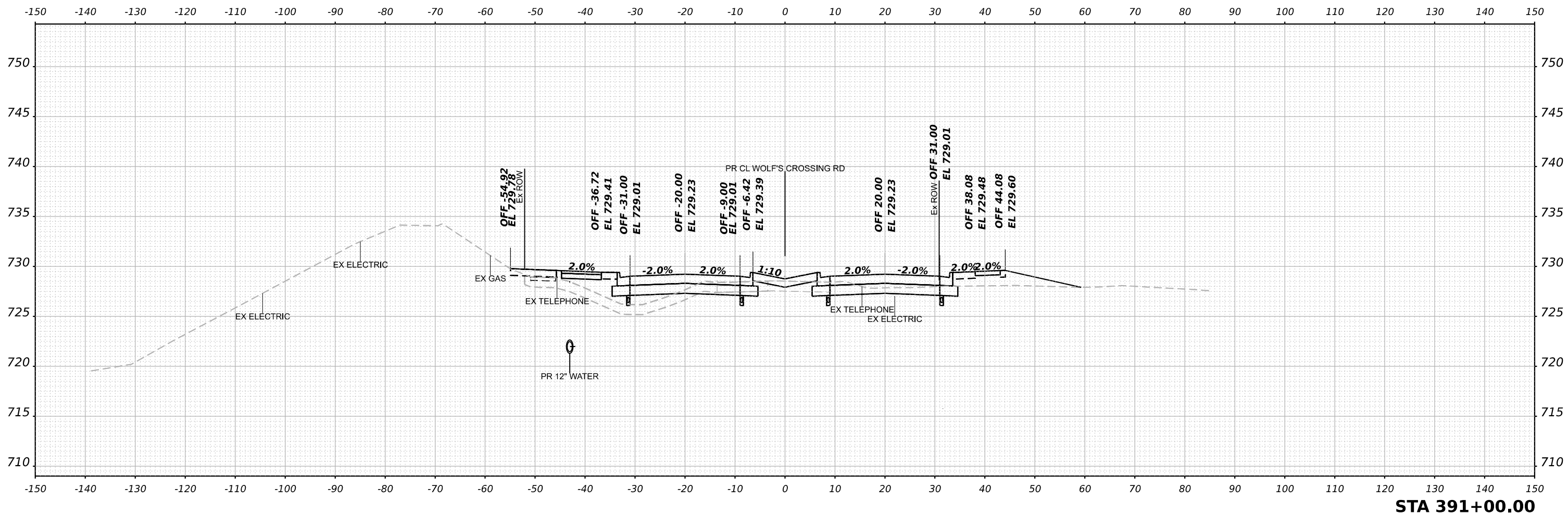
WOLF'S CROSSING RD - EAST OF ROUNDABOUT	
CROSS SECTIONS	
SCALE: 1"=10'	SHEET 42 OF 92 SHEETS
STA. 390+50.00 TO STA. 390+50.00	

F.A.U. RTE.	SECTION	COUNTY	TOTAL SHEETS	SHEET NO.
1577	20-00052-01-PV	KENDALL	364	314
87783				
ILLINOIS FED. AID PROJECT				

FINAL SURVEY NO.	SURVEYED AREAS	DATE
NOTE BOOK	PLOTTED TEMPLATE	BY
	AREAS CHECKED	

ORIGINAL SURVEY NO.	SURVEYED AREAS	DATE
NOTE BOOK	PLOTTED TEMPLATE	BY
	AREAS CHECKED	

MODEL: Wolf's Crossing - 391+00.00 (Sheet)
 FILE NAME: p:\2020\20052-01\Drawings\20052-01\Eng Docs\Phase II\Roadway\Cross Sections\039783-Cross Sections Preliminary EastofRoundabout-10.dwg



STA 391+00.00

NOTE: CROSS SECTIONS ARE PERDENDICULAR TO THE ALIGNMENT AT THE GIVEN STATION



USER NAME	tvogler	DESIGNED	T.VOGLER	REVISED	-
DRAWN	T.VOGLER	REVISIONS		REVISED	-
PLOT SCALE	0.16666667' / in.	CHECKED	J.MAJEWSKI	REVISED	-
PLOT DATE	10/27/2022	DATE	10/28/2022	REVISED	-



Village of Oswego, IL
 100 Parkers Mill
 Oswego, Illinois 60543
 630-554-3618

**WOLF'S CROSSING RD - EAST OF ROUNDABOUT
 CROSS SECTIONS**

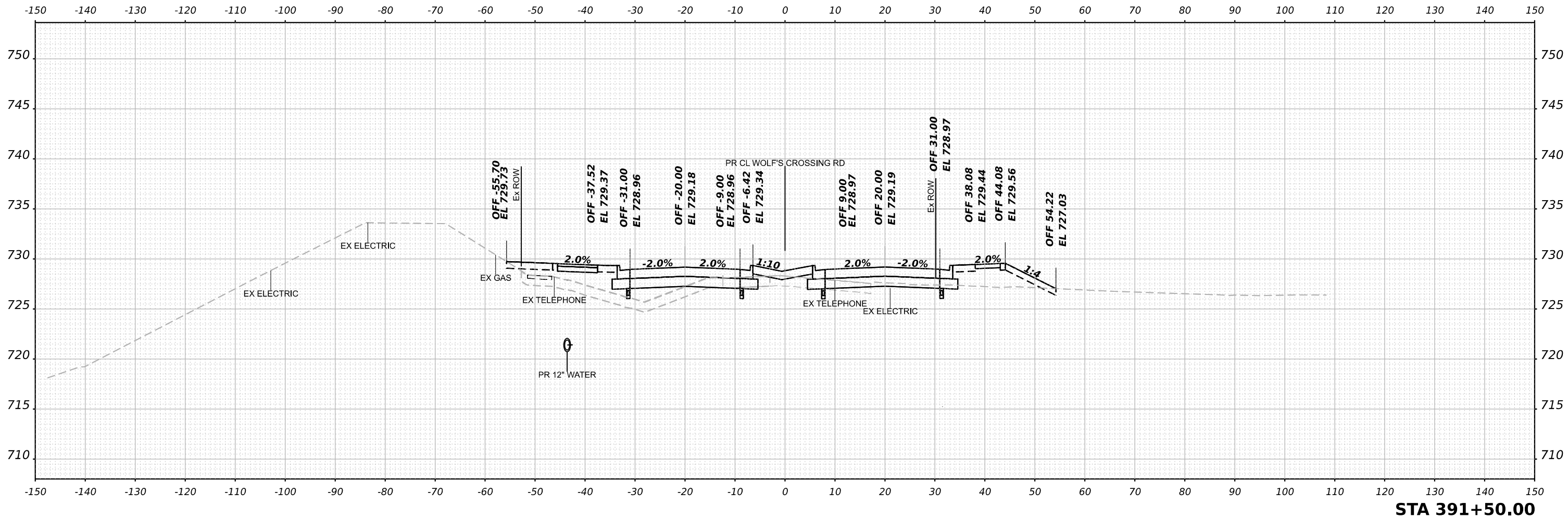
SCALE: 1"=10' SHEET 43 OF 92 SHEETS STA. 391+00.00 TO STA. 391+00.00

F.A.U. RTE.	SECTION	COUNTY	TOTAL SHEETS	SHEET NO.
1577	20-00052-01-PV	KENDALL	364	315
			87783	
ILLINOIS FED. AID PROJECT				

FINAL SURVEY NO.	SURVEYED AREAS	DATE
	PLOTTED TEMPLATE	
	AREAS CHECKED	

ORIGINAL SURVEY NO.	SURVEYED AREAS	DATE
	PLOTTED TEMPLATE	
	AREAS CHECKED	

MODEL: Wolf's Crossing - 391+50.00 (Sheet)
 FILE NAME: p:\a\benesch-pw\benesch.com\benesch\p\c\0\Documents\205052\05052\05052\Eng_Docs_Phase II\Roadway\Cross_Sections\0387783-Cross_Sections_Preliminary_EastofHarvey-10.dgn



STA 391+50.00

NOTE: CROSS SECTIONS ARE PERPENDICULAR TO THE ALIGNMENT AT THE GIVEN STATION



USER NAME	tvogler
DESIGNED	T.VOGLER
DRAWN	T.VOGLER
CHECKED	J.MAJEWSKI
DATE	10/28/2022

DESIGNED	T.VOGLER	REVISED	-
DRAWN	T.VOGLER	REVISED	-
CHECKED	J.MAJEWSKI	REVISED	-
DATE	10/28/2022	REVISED	-

DESIGNED	T.VOGLER	REVISED	-
DRAWN	T.VOGLER	REVISED	-
CHECKED	J.MAJEWSKI	REVISED	-
DATE	10/28/2022	REVISED	-



Village of Oswego, IL
 100 Parkers Mill
 Oswego, Illinois 60543
 630-554-3618

**WOLF'S CROSSING RD - EAST OF ROUNDABOUT
 CROSS SECTIONS**

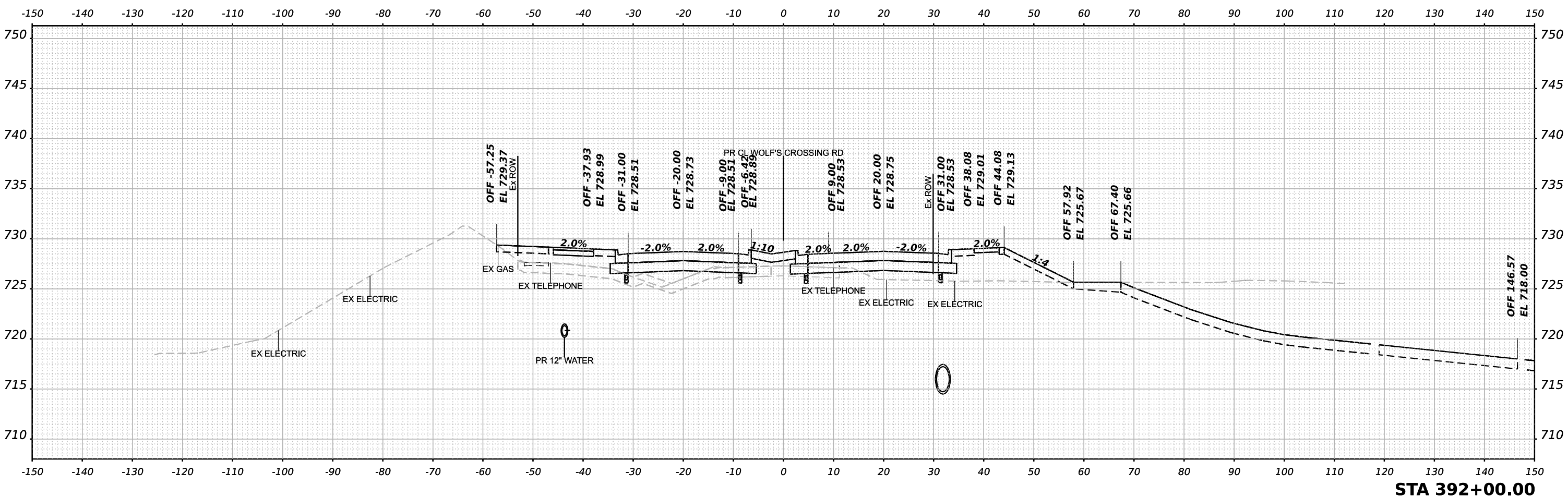
SCALE: 1"=10' SHEET 44 OF 92 SHEETS STA. 391+50.00 TO STA. 391+50.00

F.A.U. RTE.	SECTION	COUNTY	TOTAL SHEETS	SHEET NO.
1577	20-00052-01-PV	KENDALL	364	316
			87783	
ILLINOIS FED. AID PROJECT				

FINAL SURVEY NO.	SURVEYED AREAS CHECKED	DATE

ORIGINAL SURVEY NO.	SURVEYED AREAS CHECKED	DATE

MODEL: Wolf's Crossing - 392+00.00 (Sheet)
 FILE NAME: p:\a\benesch-pw\benesch.com\benesch-pw\01\Documents\205052\05052-01\Eng_Docs_Phase II\Roadway\Cross_Sections\0397783-Cross_Sections_Preliminary_EastofRoundabout-10.dgn



NOTE: CROSS SECTIONS ARE PERPENDICULAR TO THE ALIGNMENT AT THE GIVEN STATION



USER NAME	tvogler
DESIGNED	T.VOGLER
DRAWN	T.VOGLER
CHECKED	J.MAJEWSKI
DATE	10/28/2022

REVIS	-
REVIS	-
REVIS	-
REVIS	-

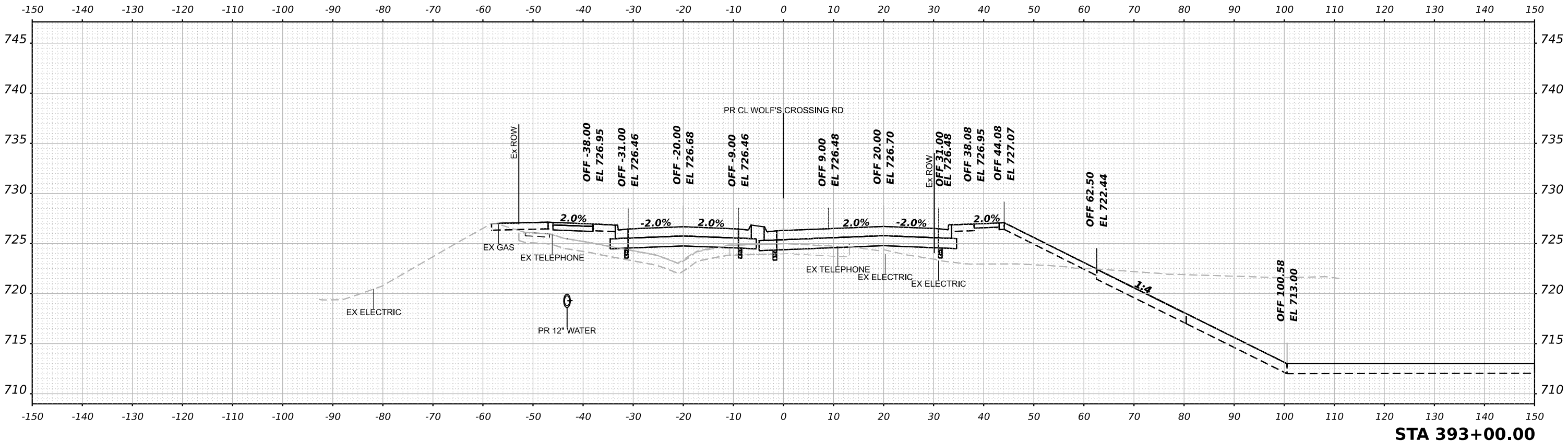


Village of Oswego, IL
 100 Parkers Mill
 Oswego, Illinois 60543
 630-554-3618

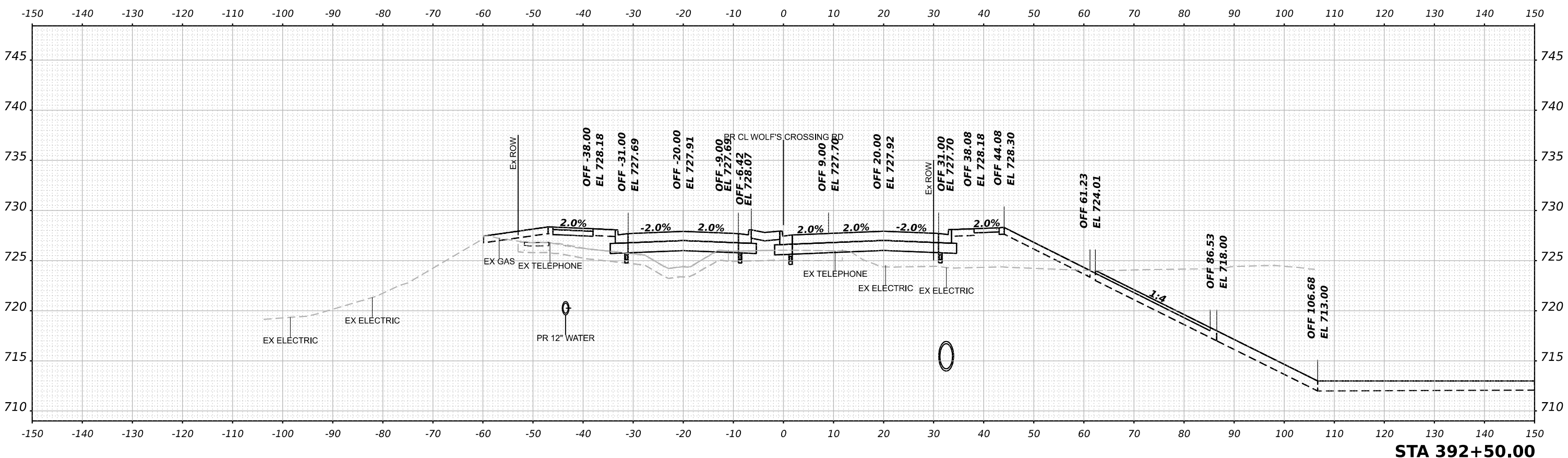
WOLF'S CROSSING RD - EAST OF ROUNDABOUT			
CROSS SECTIONS			
SCALE: 1"=10'	SHEET 45 OF 92 SHEETS	STA. 392+00.00 TO STA. 392+00.00	

F.A.U. RTE.	SECTION	COUNTY	TOTAL SHEETS	SHEET NO.
1577	20-00052-01-PV	KENDALL	364	317
87783				
ILLINOIS FED. AID PROJECT				

DATE	
BY	
FINAL SURVEY	SURVEYED
NOTE BOOK	PLOTTED
NO.	TEMPLATE
	AREAS CHECKED
	AREAS CHECKED



DATE	
BY	
ORIGINAL SURVEY	SURVEYED
NOTE BOOK	PLOTTED
NO.	TEMPLATE
	AREAS CHECKED
	AREAS CHECKED



NOTE: CROSS SECTIONS ARE PERPENDICULAR TO THE ALIGNMENT AT THE GIVEN STATION

MODEL: Wolf's Crossing - 392+50.00 (Sheet)
 FILE NAME: p:\benedsch-pw\job\20050810\585\01\Eng_Docs_Phase II\Roadway\Cross_Sections\0392783-Cross_Sections_Preliminary_EastofRoundabout-10.dwg



USER NAME	tvogler
DESIGNED	T.VOGLER
DRAWN	T.VOGLER
CHECKED	J.MAJEWSKI
DATE	10/28/2022

REVIS	-
REVIS	-
REVIS	-
REVIS	-



Village of Oswego, IL
 100 Parkers Mill
 Oswego, Illinois 60543
 630-554-3618

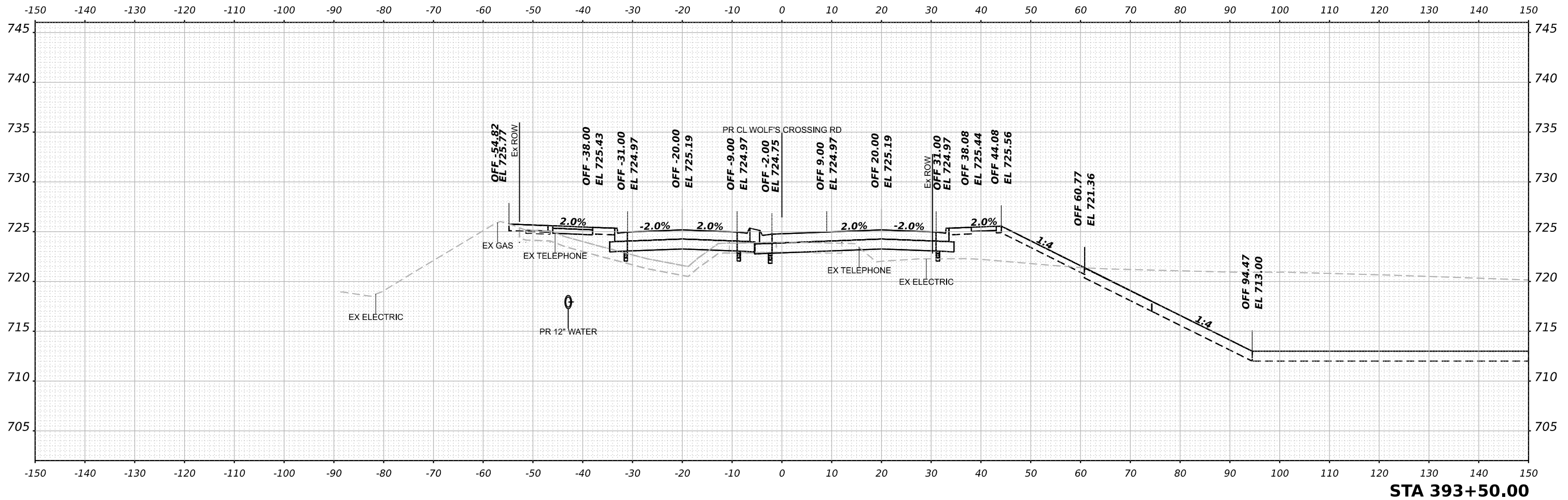
WOLF'S CROSSING RD - EAST OF ROUNDABOUT	
CROSS SECTIONS	
SCALE: 1"=10'	SHEET 46 OF 92 SHEETS
STA. 392+50.00 TO STA. 393+00.00	

F.A.U. RTE.	SECTION	COUNTY	TOTAL SHEETS	SHEET NO.
1577	20-00052-01-PV	KENDALL	364	318
		87783		
ILLINOIS FED. AID PROJECT				

FINAL SURVEY NO.	SURVEYED AREAS	DATE
	PLOTTED TEMPLATE	
	NOTE BOOK	
	AREAS CHECKED	

ORIGINAL SURVEY NO.	SURVEYED AREAS	DATE
	PLOTTED TEMPLATE	
	NOTE BOOK	
	AREAS CHECKED	

MODEL: Wolf's Crossing - 393+50.00 (Sheet)
 FILE NAME: p:\2020\2020-00052-01-PV\Drawings\2020-00052-01-Eng_Docs\Phase II\Roadway\Cross_Sections\0393783-Cross_Sections_Preliminary_EastofRoundabout-10.dwg



STA 393+50.00

NOTE: CROSS SECTIONS ARE PERPENDICULAR TO THE ALIGNMENT AT THE GIVEN STATION



USER NAME	tvogler	DESIGNED	T.VOGLER	REVISED	-
DRAWN	T.VOGLER	DRAWN	T.VOGLER	REVISED	-
PLOT SCALE	0.16666667 / in.	CHECKED	J.MAJEWSKI	REVISED	-
PLOT DATE	10/27/2022	DATE	10/28/2022	REVISED	-



**WOLF'S CROSSING RD - EAST OF ROUNDABOUT
CROSS SECTIONS**

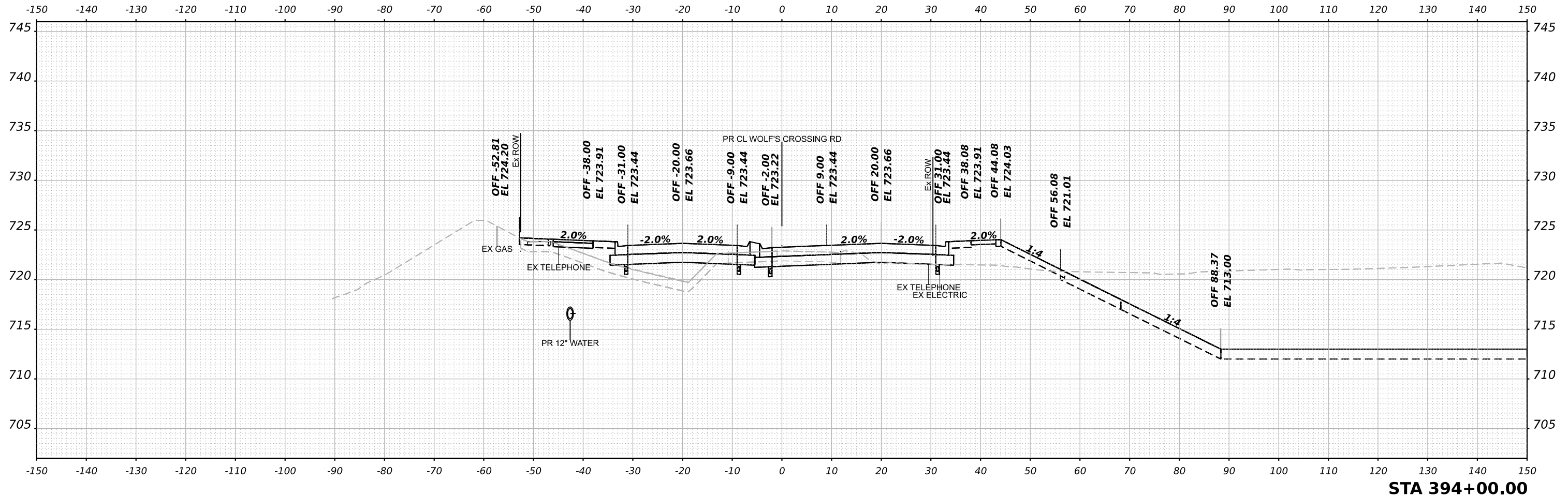
SCALE: 1"=10' SHEET 47 OF 92 SHEETS STA. 393+50.00 TO STA. 393+50.00

F.A.U. RTE.	SECTION	COUNTY	TOTAL SHEETS	SHEET NO.
1577	20-00052-01-PV	KENDALL	364	319
87783				
ILLINOIS FED. AID PROJECT				

FINAL SURVEY NO.	SURVEYED PLOTTED AREAS CHECKED	DATE
	NOTE BOOK	
	TEMPLATE	
	AREAS CHECKED	

ORIGINAL SURVEY NO.	SURVEYED PLOTTED AREAS CHECKED	DATE
	NOTE BOOK	
	TEMPLATE	
	AREAS CHECKED	

MODEL: Wolf's Crossing - 394+00.00 (Sheet)
 FILE NAME: p:\a\benesch-pw\benesch\p\20\Documents\205052\0585\01\Eng_Docs_Phase II\Roadway\Cross_Sections\039783-Cross_Sections_Preliminary_EastofRoundabout-10.dgn



NOTE: CROSS SECTIONS ARE PERPENDICULAR TO THE ALIGNMENT AT THE GIVEN STATION



USER NAME	tvogler	DESIGNED	T.VOGLER	REVISED	-
DRAWN	T.VOGLER	REVISIONS		REVISED	-
PLOT SCALE	0.16666667 / in.	CHECKED	J.MAJEWSKI	REVISED	-
PLOT DATE	10/27/2022	DATE	10/28/2022	REVISED	-



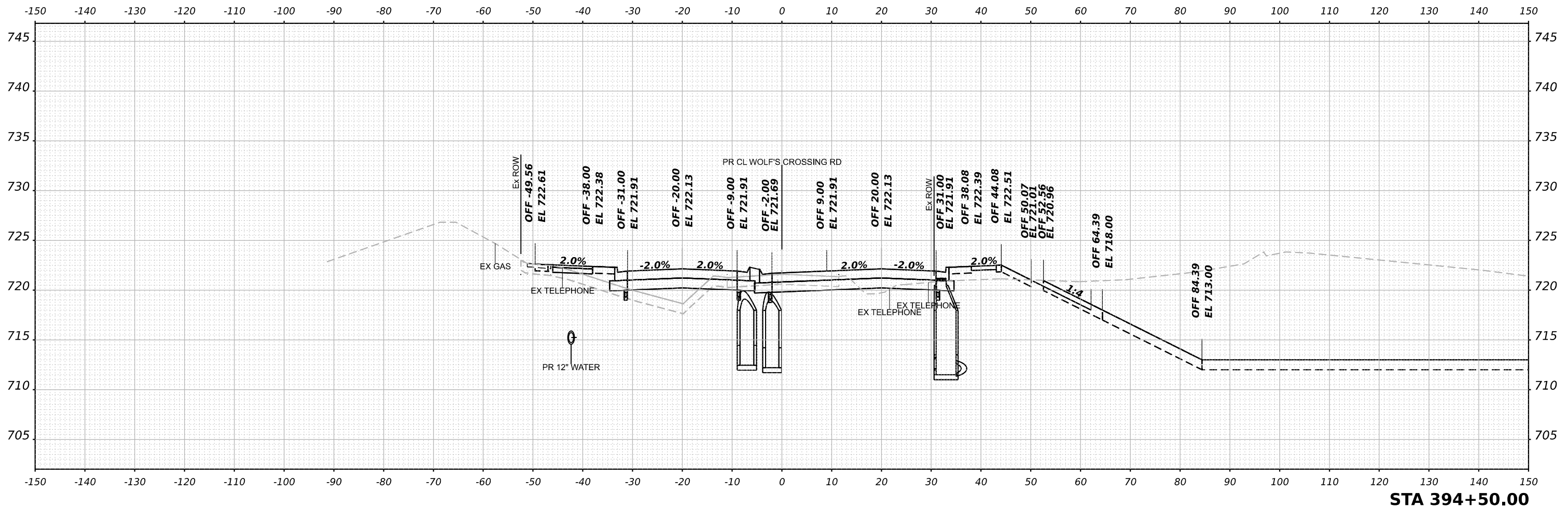
WOLF'S CROSSING RD - EAST OF ROUNDABOUT	
CROSS SECTIONS	
SCALE: 1"=10'	SHEET 48 OF 92 SHEETS
STA. 394+00.00 TO STA. 394+00.00	

F.A.U. RTE.	SECTION	COUNTY	TOTAL SHEETS	SHEET NO.
1577	20-00052-01-PV	KENDALL	364	320
87783				
ILLINOIS FED. AID PROJECT				

FINAL SURVEY NO.	SURVEYED PLOTTED AREAS CHECKED	DATE

ORIGINAL SURVEY NO.	SURVEYED PLOTTED AREAS CHECKED	DATE

MODEL: Wolf's Crossing - 394+50.00 (Sheet)
 FILE NAME: p:\a\benesch-pw\benesch-pw\01\Documents\205052\052\01\Eng_Docs\Phase II\Roadway\Cross_Sections\039783-Cross_Sections_Preliminary_EastOfRoundabout-10.dgn



NOTE: CROSS SECTIONS ARE PERPENDICULAR TO THE ALIGNMENT AT THE GIVEN STATION



USER NAME	tvogler
DESIGNED	T.VOGLER
DRAWN	T.VOGLER
CHECKED	J.MAJEWSKI
DATE	10/28/2022

REVISED	-
REVISED	-
REVISED	-
REVISED	-



**WOLF'S CROSSING RD - EAST OF ROUNDABOUT
CROSS SECTIONS**

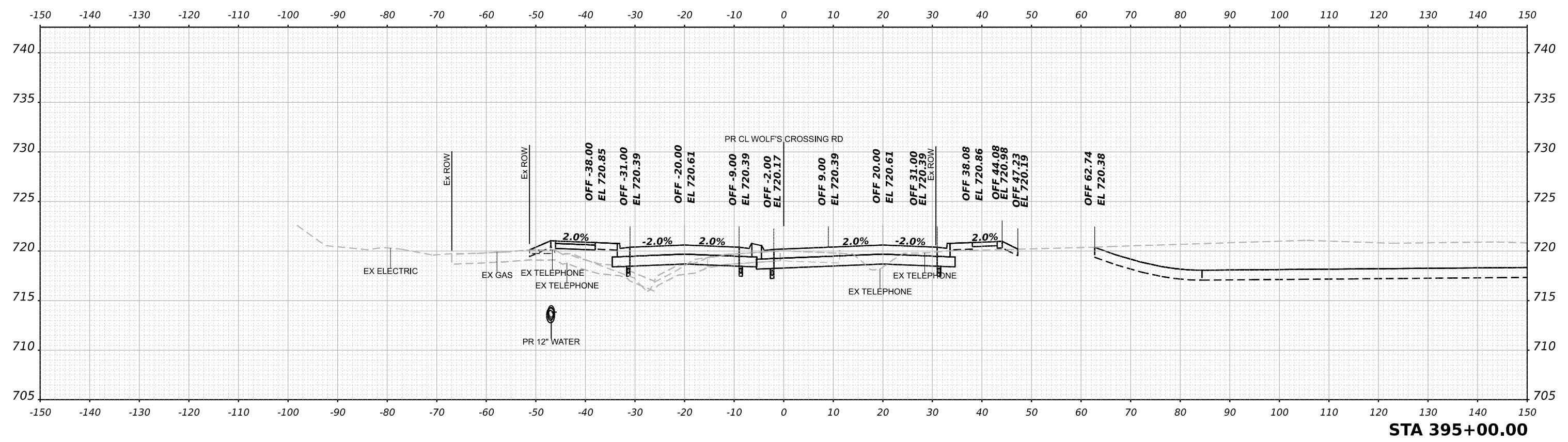
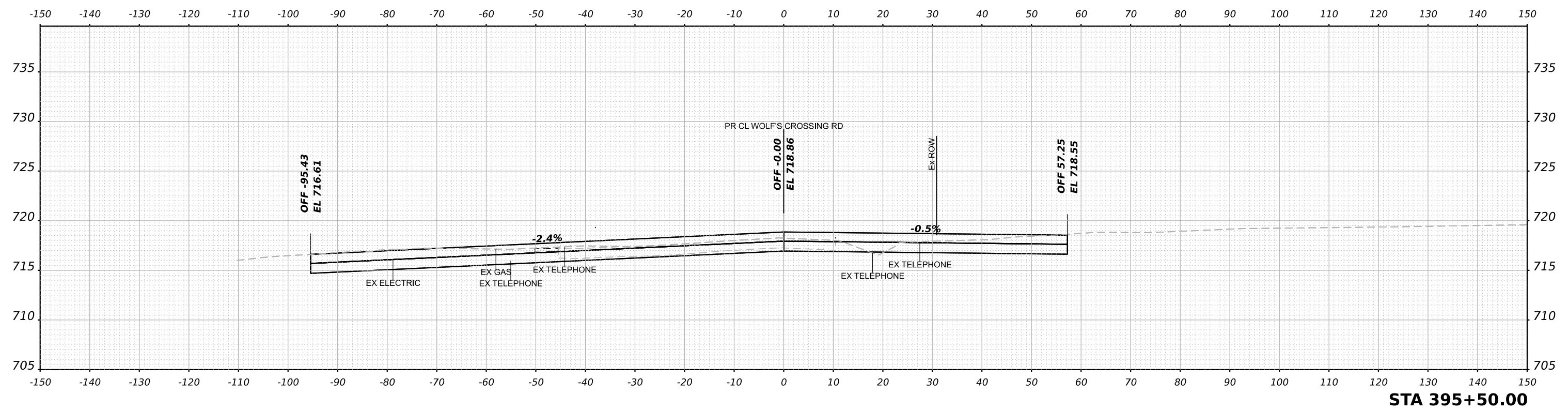
SCALE: 1"=10' SHEET 49 OF 92 SHEETS STA. 394+50.00 TO STA. 394+50.00

F.A.U. RTE.	SECTION	COUNTY	TOTAL SHEETS	SHEET NO.
1577	20-00052-01-PV	KENDALL	364	321
87783				
ILLINOIS FED. AID PROJECT				

FINAL SURVEY	SURVEYED	DATE
NOTE BOOK	PLOTTED	BY
NO.	TEMPLATE	
	AREAS CHECKED	
	AREAS CHECKED	

ORIGINAL SURVEY	SURVEYED	DATE
NOTE BOOK	PLOTTED	BY
NO.	TEMPLATE	
	AREAS CHECKED	
	AREAS CHECKED	

MODEL: Wolf's Crossing - 395+00.00 (Sheet)
 FILE NAME: p:\a\benesch-pw\benesch-pw\01\Documents\205052\0585\01\Eng_Docs_Phase II\Roadway\Cross_Sections\039783-Cross_Sections_Preliminary_EastofRoundabout-10.dgn



NOTE: CROSS SECTIONS ARE PERPENDICULAR TO THE ALIGNMENT AT THE GIVEN STATION



USER NAME	tvogler
DESIGNED	T.VOGLER
DRAWN	T.VOGLER
CHECKED	J.MAJEWSKI
DATE	10/28/2022

DESIGNED	T.VOGLER
DRAWN	T.VOGLER
CHECKED	J.MAJEWSKI
DATE	10/28/2022

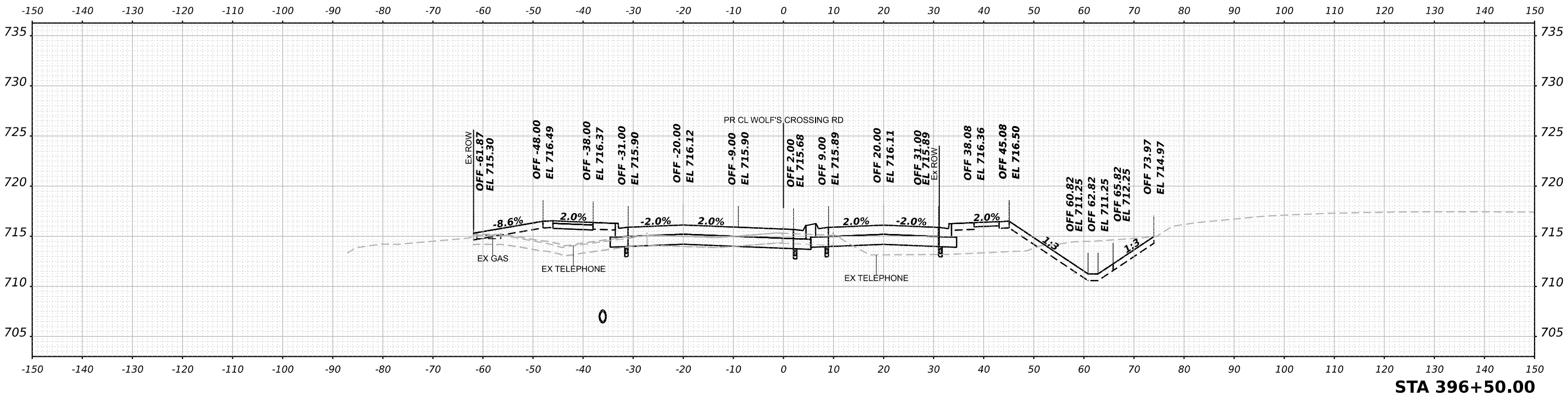
REVISIONS	
REVISIONS	
REVISIONS	
REVISIONS	



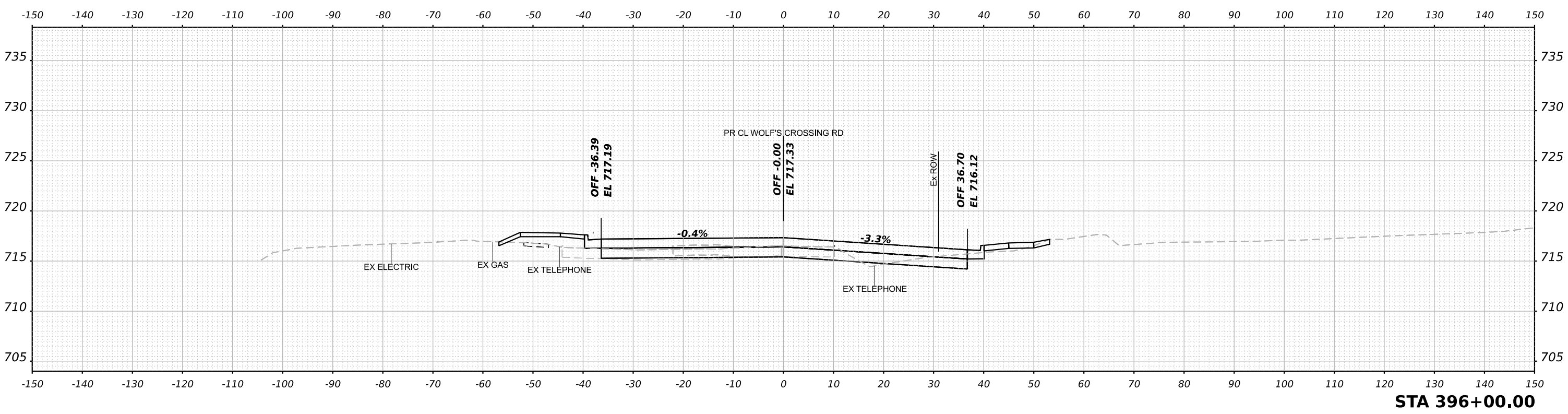
WOLF'S CROSSING RD - EAST OF ROUNDABOUT	
CROSS SECTIONS	
SCALE: 1"=10'	SHEET 50 OF 92 SHEETS
STA. 395+00.00 TO STA. 395+50.00	

F.A.U. RTE.	SECTION	COUNTY	TOTAL SHEETS	SHEET NO.
1577	20-00052-01-PV	KENDALL	364	322
		87783		
		ILLINOIS	FED. AID PROJECT	

DATE	
BY	
SURVEYED	
PLOTTED	
TEMPLATE	
NOTE BOOK	
AREAS CHECKED	
NO.	



DATE	
BY	
SURVEYED	
PLOTTED	
TEMPLATE	
NOTE BOOK	
AREAS CHECKED	
NO.	



NOTE: CROSS SECTIONS ARE PERPENDICULAR TO THE ALIGNMENT AT THE GIVEN STATION

MODEL: Wolf's Crossing - 396+00.00 (Sheet)
 FILE NAME: p:\benedsch-pw\benesch.com\benesch\p\20\Documents\205052\0585\01\Eng_Docs_Phase II\Roadway\Cross_Sections\038783-Cross_Sections_Preliminary_EastofRoundabout-10.dgn



USER NAME = tvogler
 PLOT SCALE = 0.16666667 / in.
 PLOT DATE = 10/27/2022

DESIGNED - T.VOGLER
 DRAWN - T.VOGLER
 CHECKED - J.MAJEWSKI
 DATE - 10/28/2022

REVISED -
 REVISED -
 REVISED -
 REVISED -



Village of Oswego, IL
 100 Parkers Mill
 Oswego, Illinois 60543
 630-554-3618

**WOLF'S CROSSING RD - EAST OF ROUNDABOUT
 CROSS SECTIONS**

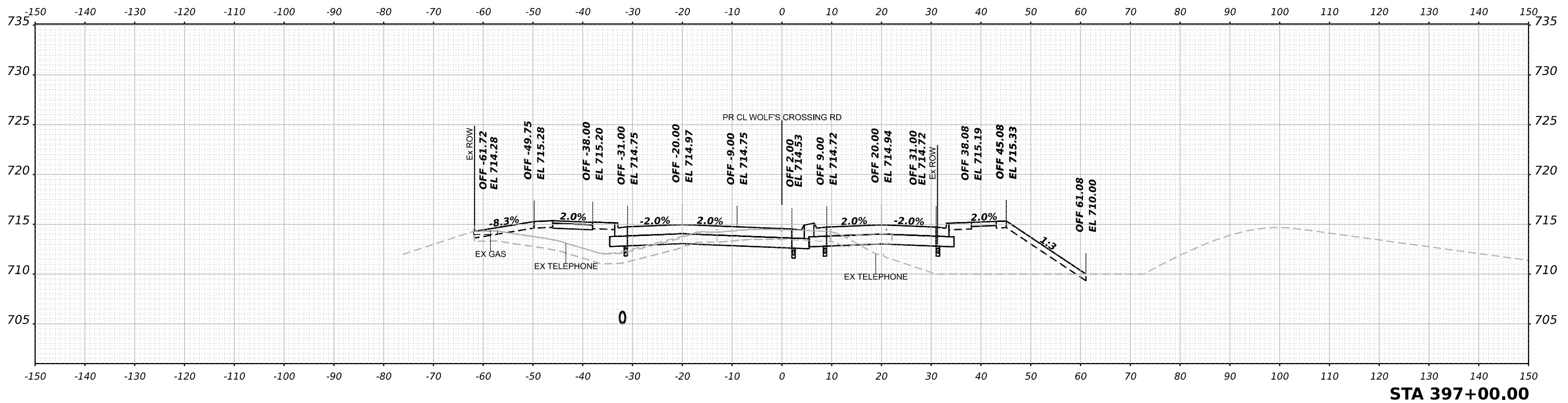
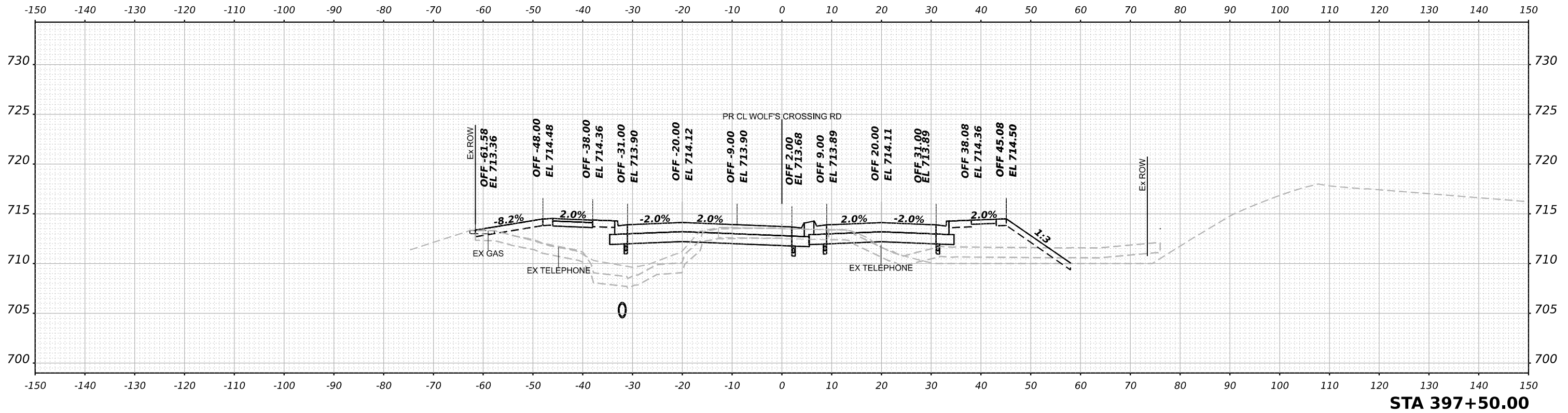
SCALE: 1"=10' SHEET 51 OF 92 SHEETS STA. 396+00.00 TO STA. 396+50.00

F.A.U. RTE.	SECTION	COUNTY	TOTAL SHEETS	SHEET NO.
1577	20-00052-01-PV	KENDALL	364	323
		87783		
ILLINOIS FED. AID PROJECT				

FINAL SURVEY NO.	SURVEYED	DATE
NOTE BOOK	PLOTTED	BY
AREAS CHECKED	TEMPLATE	
	AREAS	

ORIGINAL SURVEY NO.	SURVEYED	DATE
NOTE BOOK	PLOTTED	BY
AREAS CHECKED	TEMPLATE	
	AREAS	

MODEL: Wolf's Crossing - 397+00.00 (Sheet)
 FILE NAME: p:\benedsch-pw\delany\com\benesch\p\0\Documents\1050810585\01\Eng_Docs_Phase II\Roadway\Cross_Sections\0387783-Cross_Sections_Preliminary_EastofHarvey-10.dgn



NOTE: CROSS SECTIONS ARE PERPENDICULAR TO THE ALIGNMENT AT THE GIVEN STATION



USER NAME	tvogler
PLOT SCALE	0.16666667 / in.
PLOT DATE	10/27/2022

DESIGNED	T.VOGLER
DRAWN	T.VOGLER
CHECKED	J.MAJEWSKI
DATE	10/28/2022

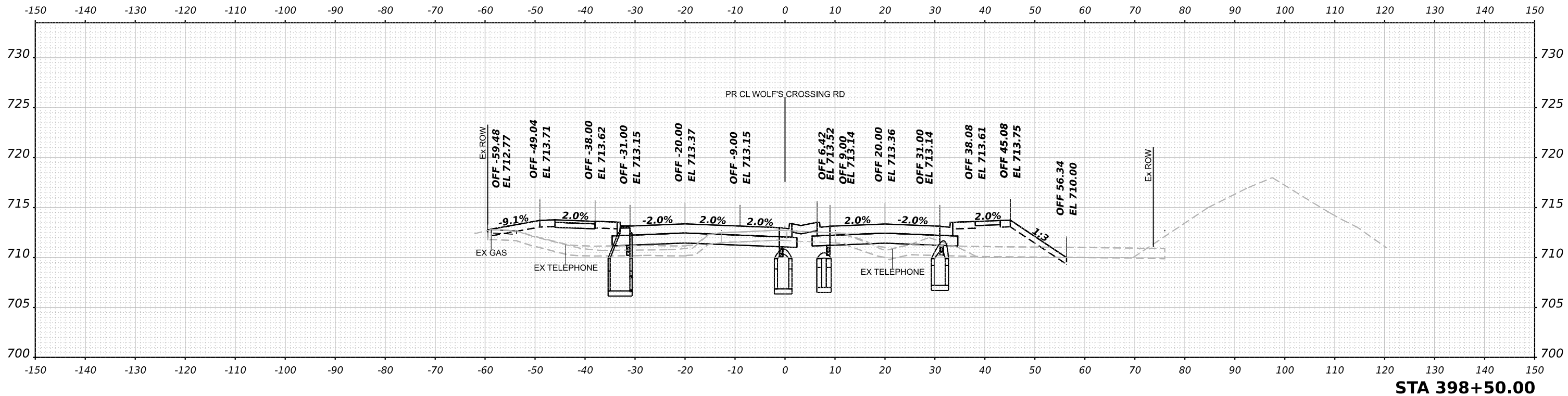
REVISED	-
REVISED	-
REVISED	-
REVISED	-



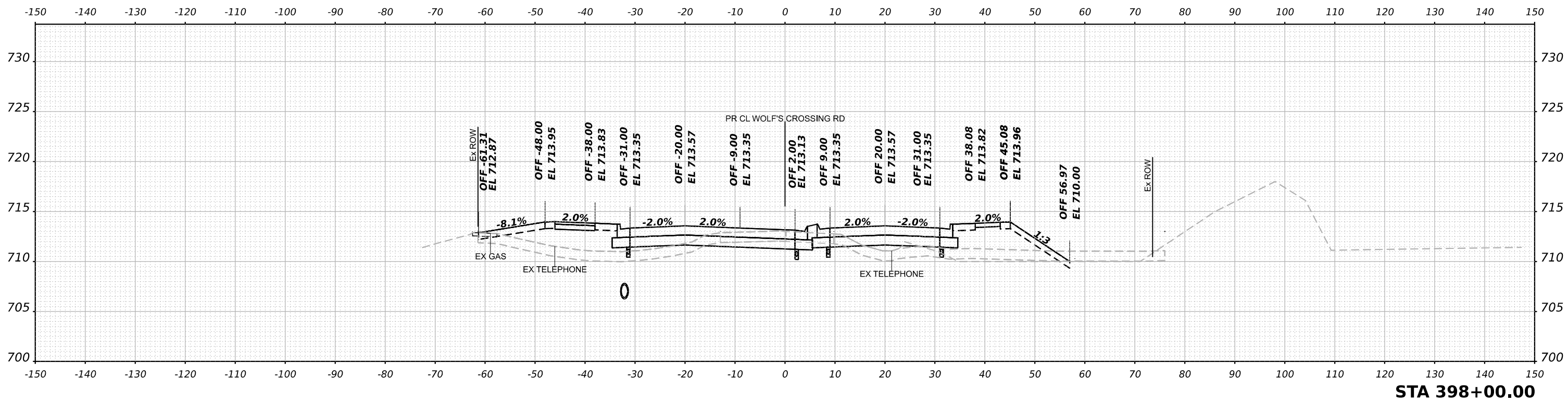
WOLF'S CROSSING RD - EAST OF ROUNDABOUT	
CROSS SECTIONS	
SCALE: 1"=10'	SHEET 52 OF 92 SHEETS
STA. 397+00.00 TO STA. 397+50.00	

F.A.U. RTE.	SECTION	COUNTY	TOTAL SHEETS	SHEET NO.
1577	20-00052-01-PV	KENDALL	364	324
		87783		
ILLINOIS FED. AID PROJECT				

DATE	
BY	
SURVEYED	
PLOTTED	
TEMPLATE	
AREAS CHECKED	
FINAL SURVEY	
NOTE BOOK	
NO.	



DATE	
BY	
SURVEYED	
PLOTTED	
TEMPLATE	
AREAS CHECKED	
ORIGINAL SURVEY	
NOTE BOOK	
NO.	



NOTE: CROSS SECTIONS ARE PERPENDICULAR TO THE ALIGNMENT AT THE GIVEN STATION

MODEL: Wolf's Crossing - 398+00.00 (Sheet)
 FILE NAME: p:\benesch-pw\benesch.com\benesch\pw\0\Documents\205052\052\01\Eng_Docs_Phase II\Roundway\Cross_Sections\038783-Cross_Sections_Preliminary_EastofRoundway-10.dgn



USER NAME	tvogler	DESIGNED	T.VOGLER	REVISED	-
		DRAWN	T.VOGLER	REVISED	-
PLOT SCALE	0.16666667 / in.	CHECKED	J.MAJEWSKI	REVISED	-
PLOT DATE	10/27/2022	DATE	10/28/2022	REVISED	-

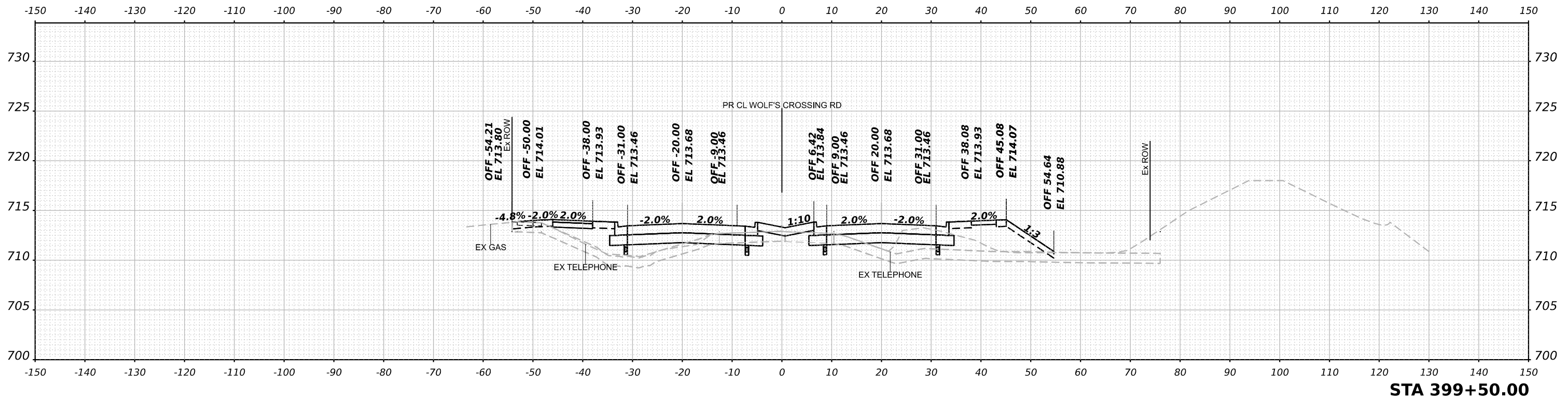


**WOLF'S CROSSING RD - EAST OF ROUNDABOUT
 CROSS SECTIONS**

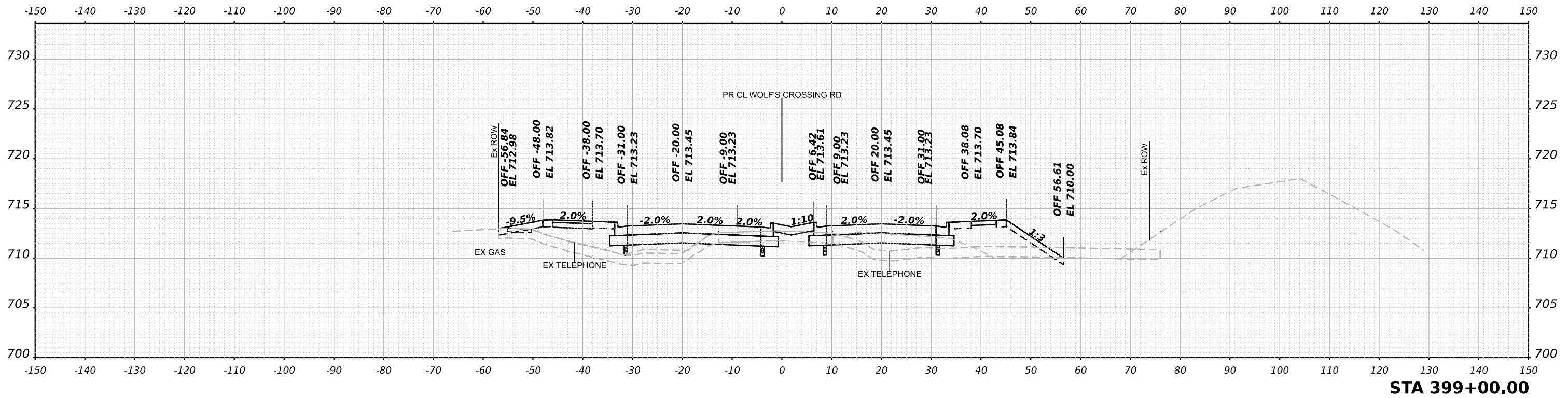
SCALE: 1"=10'	SHEET 53 OF 92 SHEETS	STA. 398+00.00 TO STA. 398+50.00
---------------	-----------------------	----------------------------------

F.A.U. RTE.	SECTION	COUNTY	TOTAL SHEETS	SHEET NO.
1577	20-00052-01-PV	KENDALL	364	325
		87783		
ILLINOIS FED. AID PROJECT				

DATE	
BY	
FINAL SURVEY	SURVEYED
NOTE BOOK	PLOTTED
NO.	AREAS CHECKED



DATE	
BY	
ORIGINAL SURVEY	SURVEYED
NOTE BOOK	PLOTTED
NO.	AREAS CHECKED



NOTE: CROSS SECTIONS ARE PERPENDICULAR TO THE ALIGNMENT AT THE GIVEN STATION

MODEL: Wolf's Crossing - 399+00.00 (Sheet)
 FILE NAME: p:\benesch-pw\benesch.com\benesch-pw\01\Documents\205052\0585\01\Eng_Docs_Phase II\Roundway\Cross_Sections\039783-Cross_Sections_Preliminary_EastofRoundway-10.dwg



USER NAME	tvogler
DESIGNED	T.VOGLER
DRAWN	T.VOGLER
CHECKED	J.MAJEWSKI
DATE	10/28/2022

REVISIONS	
REVISED	-
REVISED	-
REVISED	-
REVISED	-

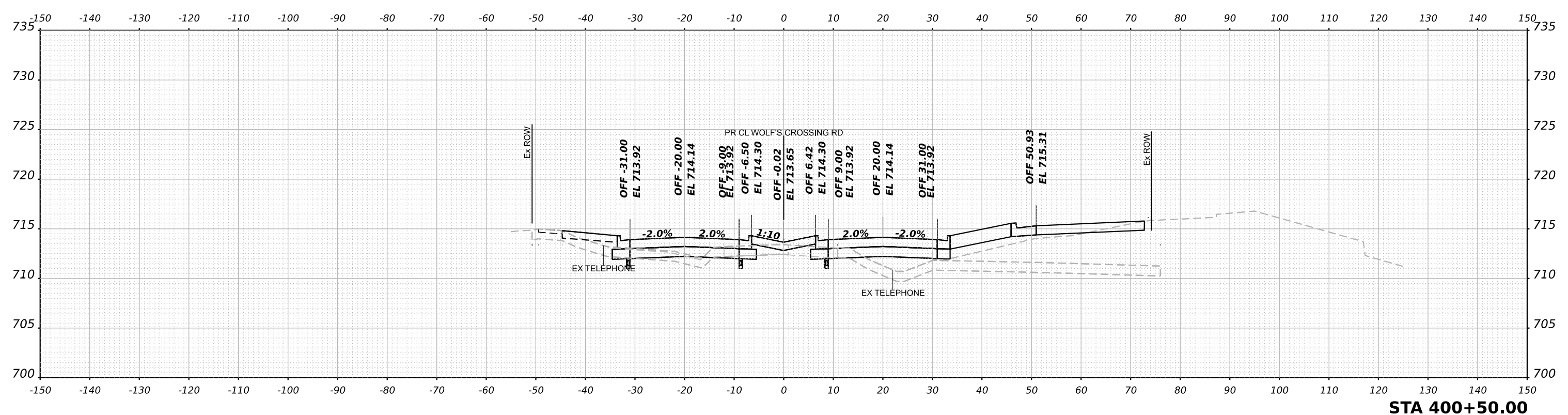


**WOLF'S CROSSING RD - EAST OF ROUNDABOUT
 CROSS SECTIONS**


SCALE: 1"=10'	SHEET 54 OF 92 SHEETS	STA. 399+00.00 TO STA. 399+50.00
---------------	-----------------------	----------------------------------

F.A.U. RTE.	SECTION	COUNTY	TOTAL SHEETS	SHEET NO.
1577	20-00052-01-PV	KENDALL	364	326
		87783		
ILLINOIS FED. AID PROJECT				

FINAL SURVEY NO.	SURVEYED	DATE
NOTE BOOK	PLOTTED	
AREAS CHECKED	TEMPLATE	
	AREAS	
	CHECKED	



ORIGINAL SURVEY NO.	SURVEYED	DATE
NOTE BOOK	PLOTTED	
AREAS CHECKED	TEMPLATE	
	AREAS	
	CHECKED	



NOTE: CROSS SECTIONS ARE PERDENDICULAR TO THE ALIGNMENT AT THE GIVEN STATION

MODEL: Wolf's Crossing - 400+00.00 (Sheet)
FILE NAME: p:\benesch-pw\benesch.com\benesch-pw\01\Documents\205052\052\01\Eng_Docs_Phase II\Roadway\Cross_Sections\038783-Cross_Sections_Preliminary_EastofRoundabout-10.dgn



USER NAME = tvogler
DESIGNED - T.VOGLER
DRAWN - T.VOGLER
CHECKED - J.MAJEWSKI
DATE - 10/28/2022

REVISIED -
REVISIED -
REVISIED -
REVISIED -



**WOLF'S CROSSING RD - EAST OF ROUNDABOUT
CROSS SECTIONS**

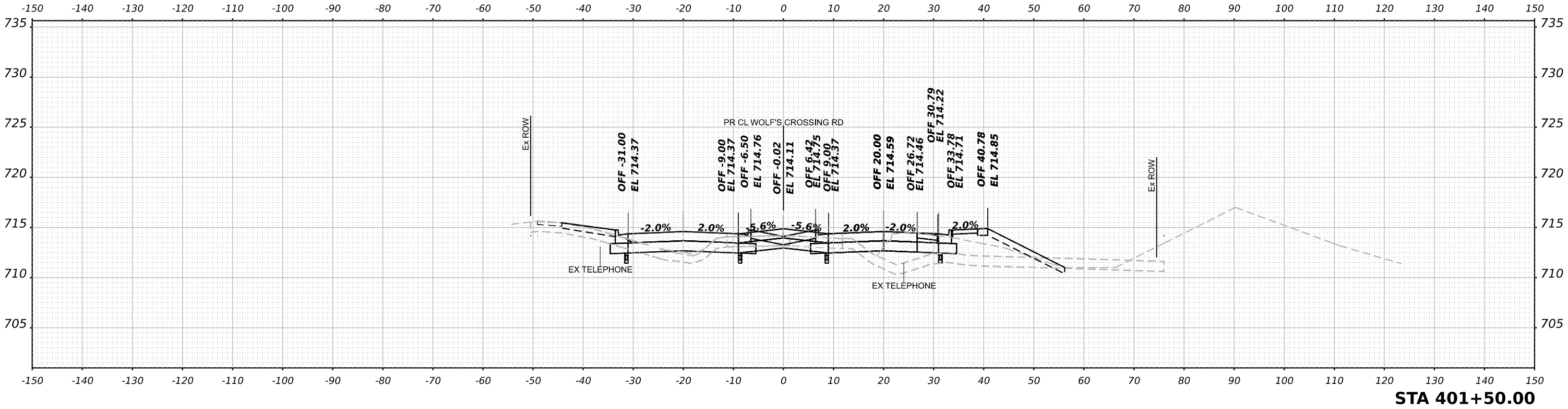
SCALE: 1"=10'

SHEET 55 OF 92 SHEETS

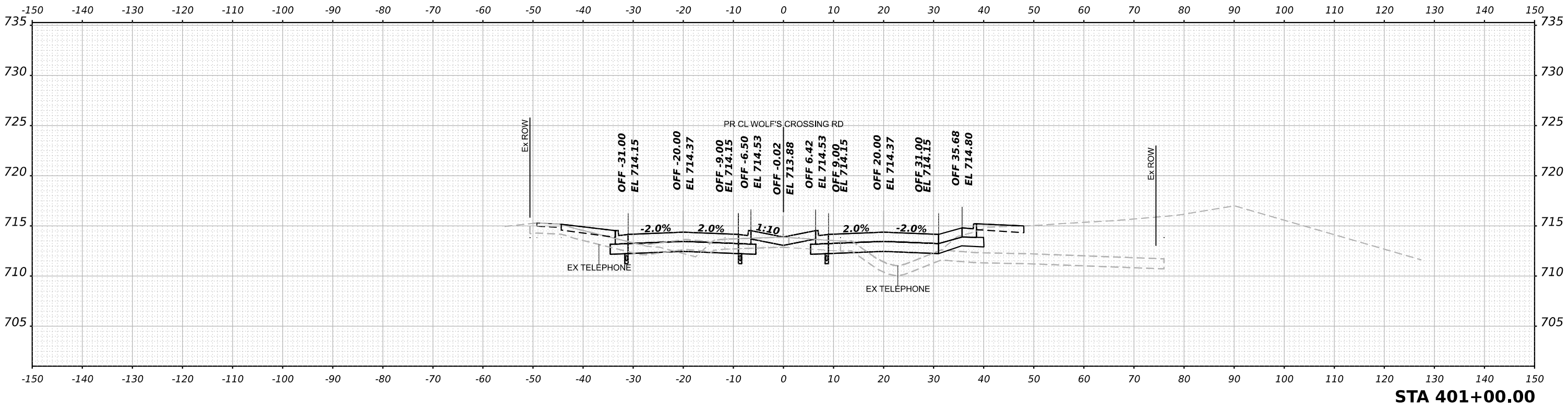
STA. 400+00.00 TO STA. 400+50.00

F.A.U. RTE.	SECTION	COUNTY	TOTAL SHEETS	SHEET NO.
1577	20-00052-01-PV	KENDALL	364	327
		87783		
ILLINOIS FED. AID PROJECT				

DATE	
BY	
FINAL SURVEY	SURVEYED
NOTE BOOK	PLOTTED
NO.	TEMPLATE
	AREAS CHECKED
	AREAS CHECKED



DATE	
BY	
ORIGINAL SURVEY	SURVEYED
NOTE BOOK	PLOTTED
NO.	TEMPLATE
	AREAS CHECKED
	AREAS CHECKED



NOTE: CROSS SECTIONS ARE PERPENDICULAR TO THE ALIGNMENT AT THE GIVEN STATION

MODEL: Wolf's Crossing - 401+00.00 (Sheet)
 FILE NAME: p:\benesch-pw\benesch.com\benesch-pw\01\Documents\205052\052\01\Eng_Docs_Phase II\Roadway\Cross_Sections\038783-Cross_Sections_Preliminary_EastofRoundabout-10.dwg



USER NAME = tvogler
 PLOT SCALE = 0.16666667 / in.
 PLOT DATE = 10/27/2022

DESIGNED - T.VOGLER
 DRAWN - T.VOGLER
 CHECKED - J.MAJEWSKI
 DATE - 10/28/2022

REVISED -
 REVISED -
 REVISED -
 REVISED -



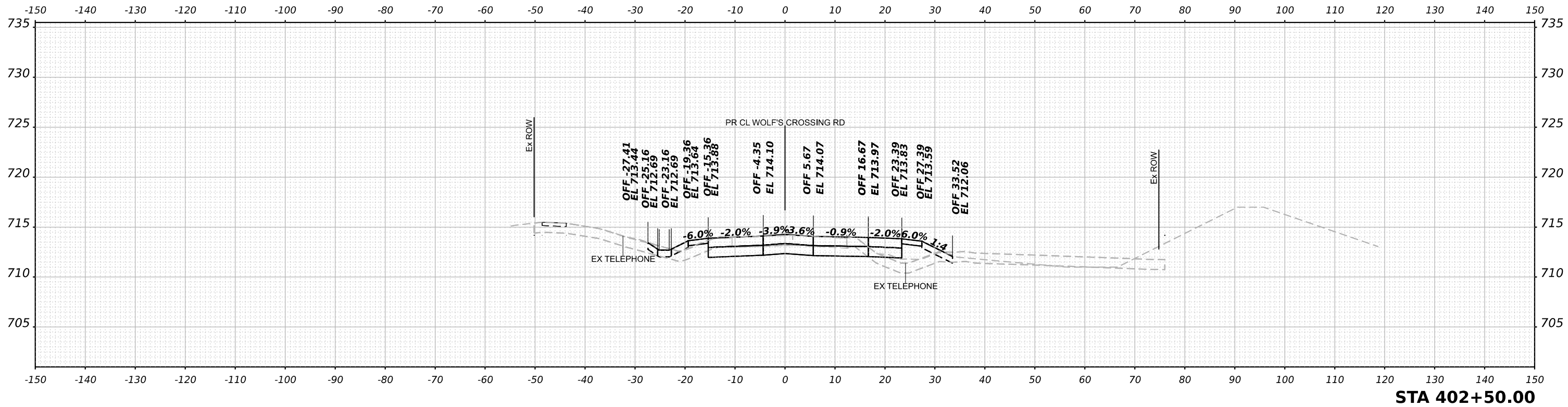
Village of Oswego, IL
 100 Parkers Mill
 Oswego, Illinois 60543
 630-554-3618

**WOLF'S CROSSING RD - EAST OF ROUNDABOUT
 CROSS SECTIONS**

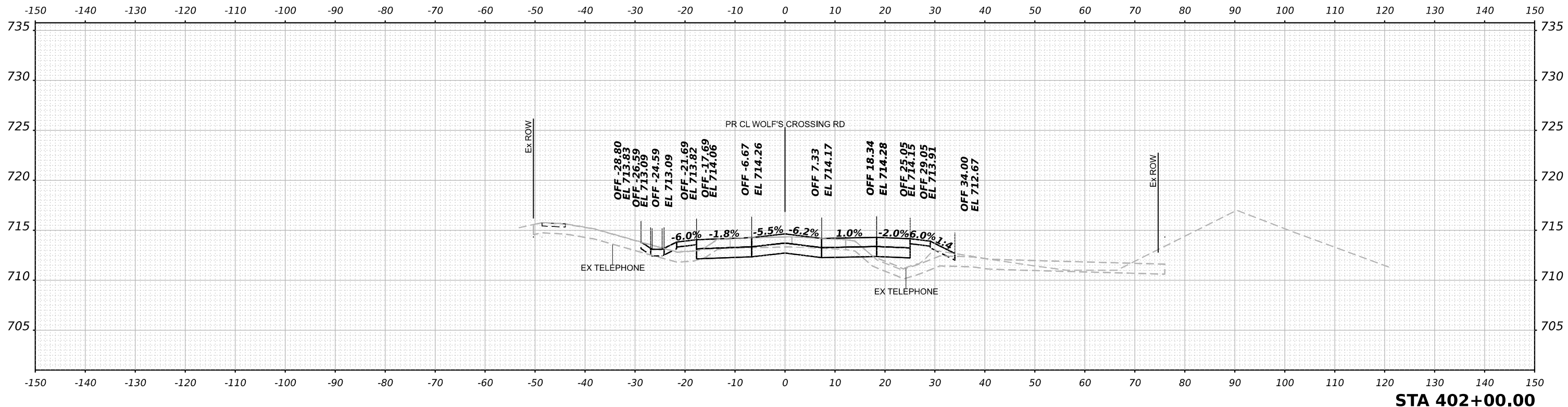
SCALE: 1"=10' SHEET 56 OF 92 SHEETS STA. 401+00.00 TO STA. 401+50.00

F.A.U. RTE.	SECTION	COUNTY	TOTAL SHEETS	SHEET NO.
1577	20-00052-01-PV	KENDALL	364	328
		87783		
ILLINOIS FED. AID PROJECT				

FINAL SURVEY NO.	SURVEYED PLOTTED AREAS CHECKED	DATE



ORIGINAL SURVEY NO.	SURVEYED PLOTTED AREAS CHECKED	DATE



NOTE: CROSS SECTIONS ARE PERPENDICULAR TO THE ALIGNMENT AT THE GIVEN STATION

MODEL: Wolf's Crossing - 402+00.00 (Sheet)
 FILE NAME: p:\benesch-pw\benesch.com\benesch-pw\01\Documents\205052\0585\01\Eng_Docs_Phase II\Roadway\Cross_Sections\038783-Cross_Sections_Preliminary_EastofRoundabout-10.dgn



USER NAME	tvogler	DESIGNED	T.VOGLER	REVISED	-
		DRAWN	T.VOGLER	REVISED	-
PLOT SCALE	0.16666667 / in.	CHECKED	J.MAJEWSKI	REVISED	-
PLOT DATE	10/27/2022	DATE	10/28/2022	REVISED	-

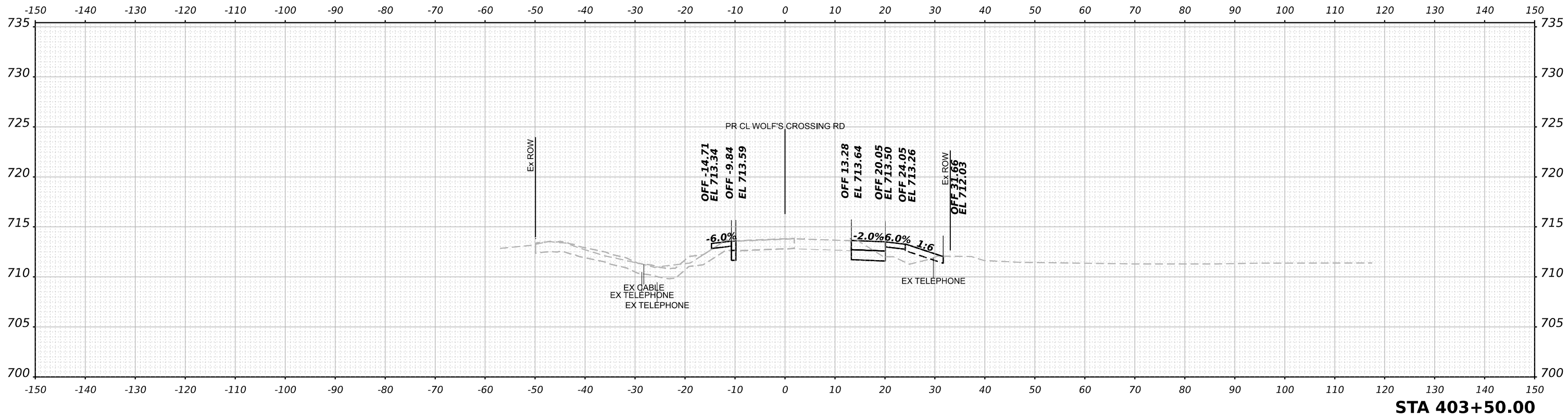


Village of Oswego, IL
 100 Parkers Mill
 Oswego, Illinois 60543
 630-554-3618

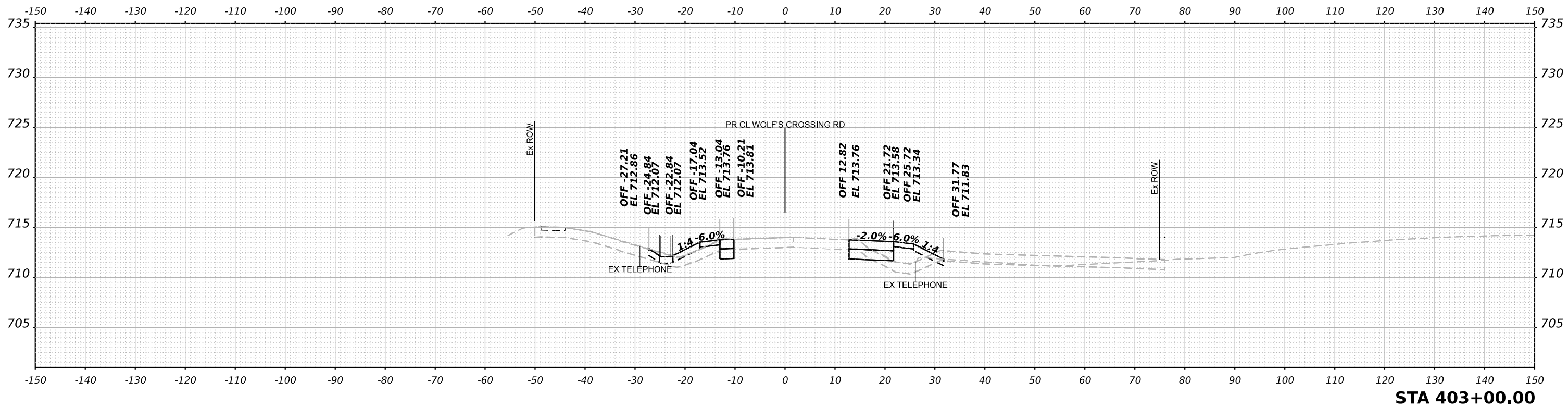
WOLF'S CROSSING RD - EAST OF ROUNDABOUT	
CROSS SECTIONS	
SCALE: 1"=10'	SHEET 57 OF 92 SHEETS
STA. 402+00.00 TO STA. 402+50.00	

F.A.U. RTE.	SECTION	COUNTY	TOTAL SHEETS	SHEET NO.
1577	20-00052-01-PV	KENDALL	364	329
87783				
ILLINOIS FED. AID PROJECT				

DATE	
BY	
FINAL SURVEY	SURVEYED
NOTE BOOK	PLOTTED
NO.	TEMPLATE
	AREAS CHECKED
	AREAS CHECKED



DATE	
BY	
ORIGINAL SURVEY	SURVEYED
NOTE BOOK	PLOTTED
NO.	TEMPLATE
	AREAS CHECKED
	AREAS CHECKED



NOTE: CROSS SECTIONS ARE PERPENDICULAR TO THE ALIGNMENT AT THE GIVEN STATION

MODEL: Wolf's Crossing - 403+00.00 (Sheet)
FILE NAME: p:\benesch-pw\benesch-pw\2025\10585-01\Eng_Docs_Phase II\Roadway\Cross_Sections\038783-Cross_Sections_Preliminary_EastofRoundabout-10.dwg



USER NAME	tvogler
DESIGNED	T.VOGLER
DRAWN	T.VOGLER
CHECKED	J.MAJEWSKI
DATE	10/28/2022
PLOT SCALE	0.16666667 / in.
PLOT DATE	10/27/2022

DESIGNED	T.VOGLER	REVISED	-
DRAWN	T.VOGLER	REVISED	-
CHECKED	J.MAJEWSKI	REVISED	-
DATE	10/28/2022	REVISED	-



Village of Oswego, IL
100 Parkers Mill
Oswego, Illinois 60543
630-554-3618

**WOLF'S CROSSING RD - EAST OF ROUNDABOUT
CROSS SECTIONS**

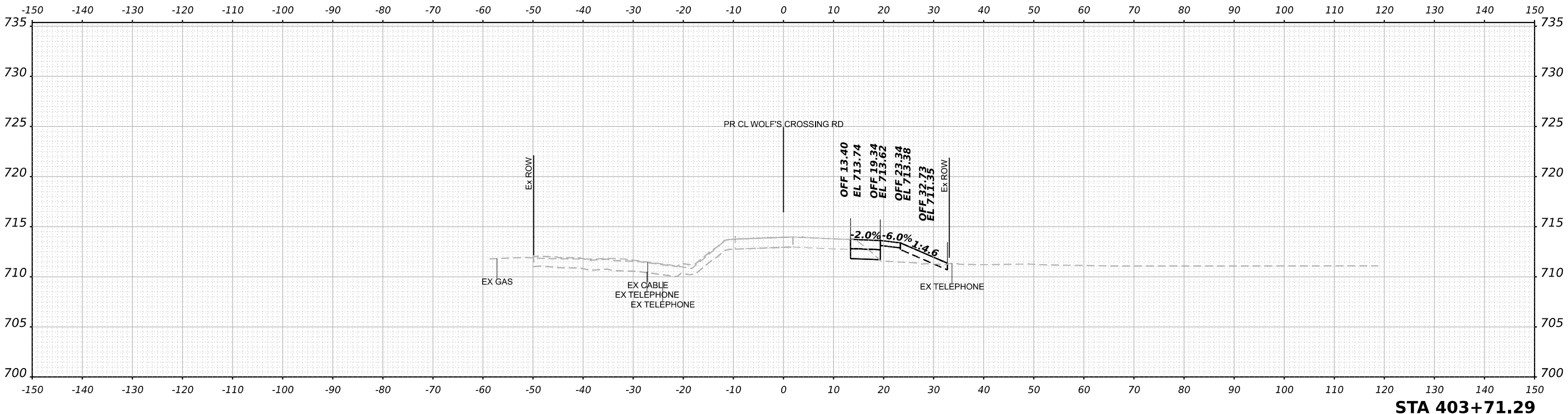
SCALE: 1"=10' SHEET 58 OF 92 SHEETS STA. 403+00.00 TO STA. 403+50.00

F.A.U. RTE.	SECTION	COUNTY	TOTAL SHEETS	SHEET NO.
1577	20-00052-01-PV	KENDALL	364	330
		87783		
		ILLINOIS	FED. AID PROJECT	

FINAL SURVEY NO.	SURVEYED AREAS	DATE

ORIGINAL SURVEY NO.	SURVEYED AREAS	DATE

MODEL: Wolf's Crossing - 403+71.29 (Sheet)
 FILE NAME: p:\a\benesch-pw\benesch-pw\Documents\105058\10585\01\Eng_Docs_Phase II\Roadway\Cross_Sections\0387783-Cross_Sections_Preliminary_EastofRoundabout-10.dgn



STA 403+71.29

NOTE: CROSS SECTIONS ARE PERPENDICULAR TO THE ALIGNMENT AT THE GIVEN STATION



USER NAME	tvogler	DESIGNED	T.VOGLER	REVISED	-
DRAWN	T.VOGLER	REVISIONS	-	REVISIONS	-
PLOT SCALE	0.16666667 / in.	CHECKED	J.MAJEWSKI	REVISIONS	-
PLOT DATE	10/27/2022	DATE	10/28/2022	REVISIONS	-

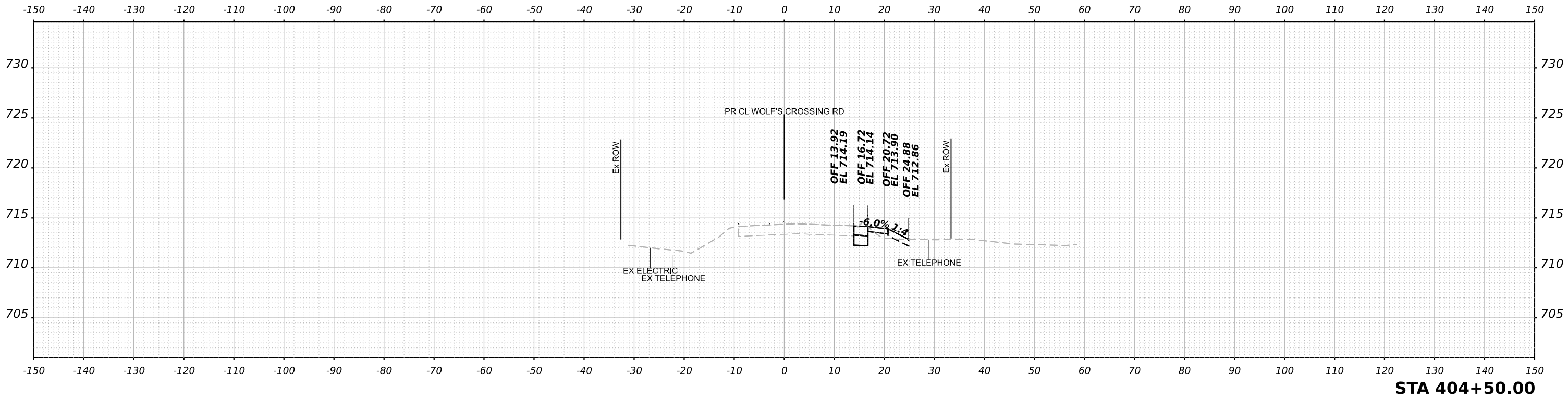


Village of Oswego, IL
 100 Parkers Mill
 Oswego, Illinois 60543
 630-554-3618

WOLF'S CROSSING RD - EAST OF ROUNDABOUT CROSS SECTIONS	
SCALE: 1"=10'	SHEET 59 OF 92 SHEETS
STA. 403+71.29	TO STA. 403+71.29

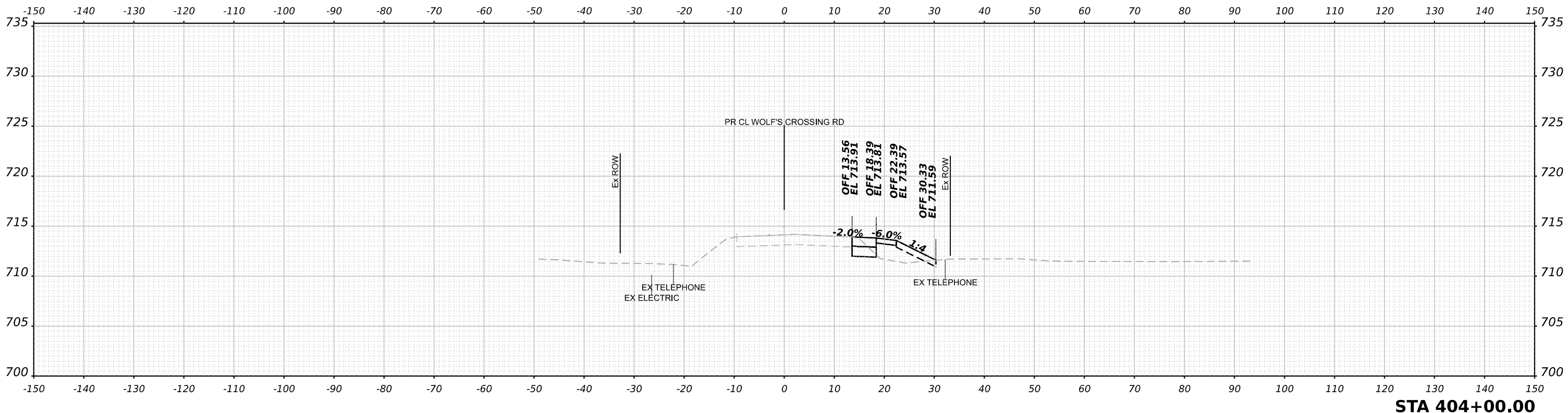
F.A.U. RTE.	SECTION	COUNTY	TOTAL SHEETS	SHEET NO.
1577	20-00052-01-PV	KENDALL	364	331
87783			ILLINOIS FED. AID PROJECT	

FINAL SURVEY NO.	SURVEYED	DATE
NOTE BOOK	PLOTTED	BY
AREAS CHECKED	TEMPLATE	
	AREAS	



STA 404+50.00

ORIGINAL SURVEY NO.	SURVEYED	DATE
NOTE BOOK	PLOTTED	BY
AREAS CHECKED	TEMPLATE	
	AREAS	



STA 404+00.00

NOTE: CROSS SECTIONS ARE PERPENDICULAR TO THE ALIGNMENT AT THE GIVEN STATION

MODEL: Wolf's Crossing - 404+00.00 (Sheet)
 FILE NAME: p:\benesch-pw\benesch.com\benesch-pw\01\Documents\205052\05052\05052\Eng_Docs_Phase II\Roadway\Cross_Sections\038783-Cross_Sections_Preliminary_EastofRoundabout-10.dgn



USER NAME	tvogler	DESIGNED	T.VOGLER	REVISED	-
		DRAWN	T.VOGLER	REVISED	-
PLOT SCALE	0.16666667 / in.	CHECKED	J.MAJEWSKI	REVISED	-
PLOT DATE	10/27/2022	DATE	10/28/2022	REVISED	-



Village of Oswego, IL
 100 Parkers Mill
 Oswego, Illinois 60543
 630-554-3618

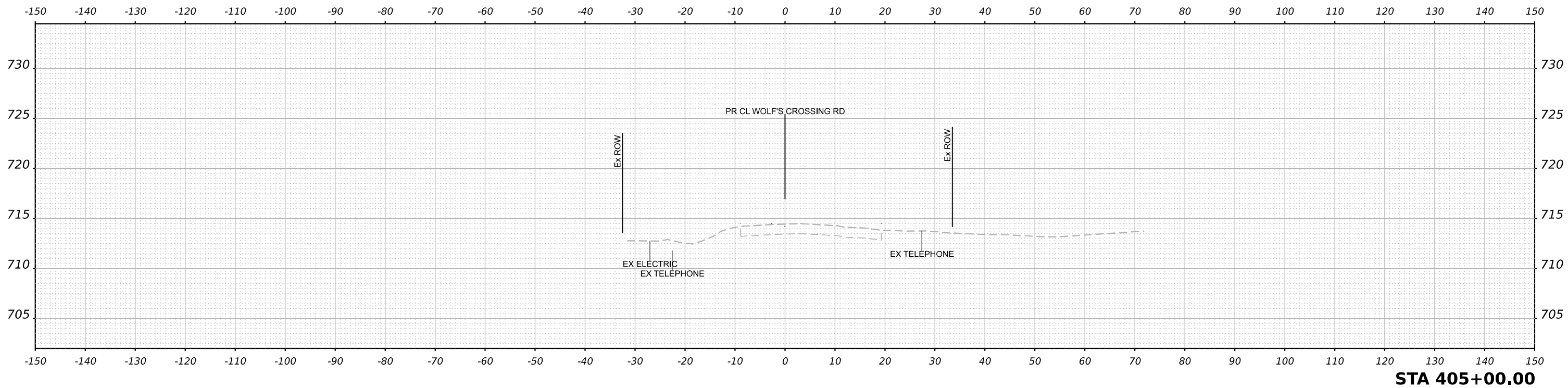
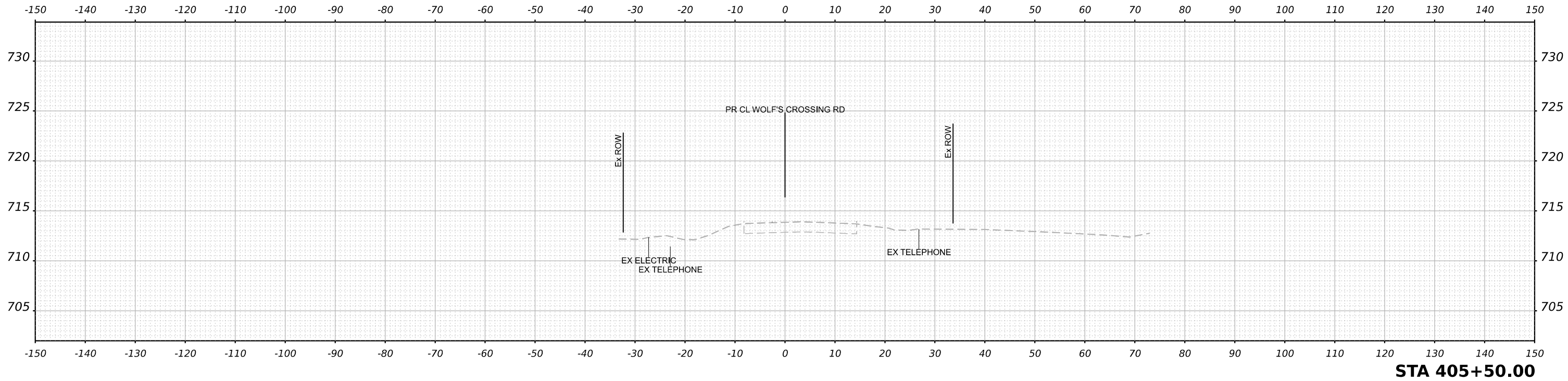
WOLF'S CROSSING RD - EAST OF ROUNDABOUT			
CROSS SECTIONS			
SCALE: 1"=10'	SHEET 60 OF 92 SHEETS	STA. 400+00.00 TO STA. 404+50.00	

F.A.U. RTE.	SECTION	COUNTY	TOTAL SHEETS	SHEET NO.
1577	20-00052-01-PV	KENDALL	364	332
		87783		
		ILLINOIS	FED. AID PROJECT	

DATE	
BY	
SURVEYED	
PLOTTED	
TEMPLATE	
AREAS	
CHECKED	
FINAL SURVEY	
NOTE BOOK	
NO.	

DATE	
BY	
SURVEYED	
PLOTTED	
TEMPLATE	
AREAS	
CHECKED	
ORIGINAL SURVEY	
NOTE BOOK	
NO.	

MODEL: Wolf's Crossing - 405+00.00 [Sheet]
 FILE NAME: p:\benesch-pw\benesch.com\benesch\p\c\0\Documents\205052\05052\05052\Eng_Docs_Phase II\Roadway\Cross_Sections\0387783-Cross_Sections_Preliminary_EastofRoundabout-10.dgn



NOTE: CROSS SECTIONS ARE PERPENDICULAR TO THE ALIGNMENT AT THE GIVEN STATION



USER NAME	tvogler
DESIGNED	T.VOGLER
DRAWN	T.VOGLER
CHECKED	J.MAJEWSKI
DATE	10/28/2022
PLOT SCALE	0.16666667 / in.
PLOT DATE	10/27/2022

REVISD	-
REVISD	-
REVISD	-
REVISD	-



Village of Oswego, IL
 100 Parkers Mill
 Oswego, Illinois 60543
 630-554-3618

**WOLF'S CROSSING RD - EAST OF ROUNDABOUT
 CROSS SECTIONS**

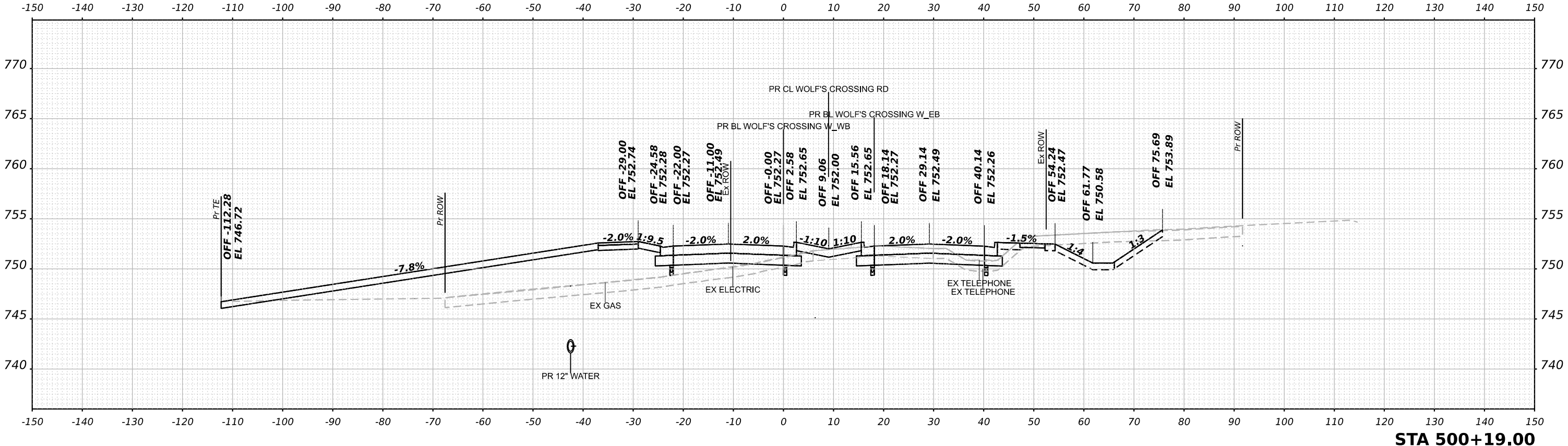
SCALE: 1"=10' SHEET 61 OF 92 SHEETS STA. 405+00.00 TO STA. 405+50.00

F.A.U. RTE.	SECTION	COUNTY	TOTAL SHEETS	SHEET NO.
1577	20-00052-01-PV	KENDALL	364	333
		87783		
ILLINOIS FED. AID PROJECT				

FINAL SURVEY	SURVEYED	DATE
NOTE BOOK	PLOTTED	
NO.	TEMPLATE	
	AREAS CHECKED	
	AREAS CHECKED	

ORIGINAL SURVEY	SURVEYED	DATE
NOTE BOOK	PLOTTED	
NO.	TEMPLATE	
	AREAS CHECKED	
	AREAS CHECKED	

MODEL: Driveway - 500+19.00 (Sheet)
 FILE NAME: p:\2022\benesch-pw\benesch-pw\2022\20-00052-01-Eng_Docs_Phase II\Roadway\Cross_Sections\20-00052-01-Cross_Sections_Preliminary_Driveways-01.dgn



NOTE: CROSS SECTIONS ARE PERDENDICULAR TO THE ALIGNMENT AT THE GIVEN STATION



USER NAME	tvogler
DESIGNED	T.VOGLER
DRAWN	T.VOGLER
CHECKED	J.MAJEWSKI
DATE	10/28/2022

DESIGNED	T.VOGLER
DRAWN	T.VOGLER
CHECKED	J.MAJEWSKI
DATE	10/28/2022

REVIS	-
REVIS	-
REVIS	-
REVIS	-



**WOLF'S CROSSING RD - ROUNDABOUT WEST LEG
WB BL DRIVEWAY CROSS SECTIONS**

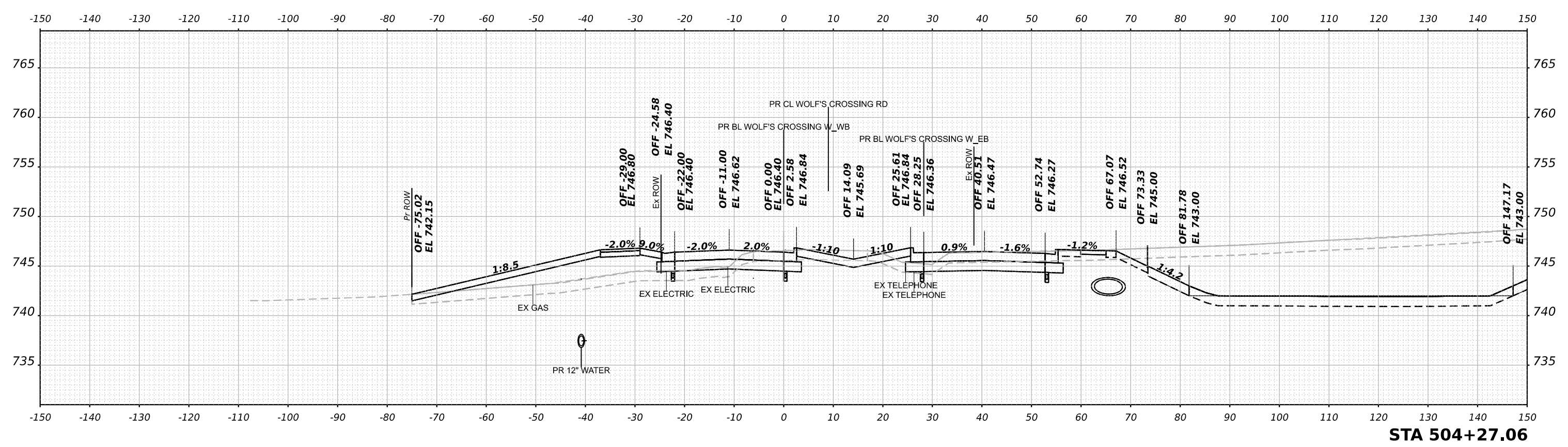
SCALE: 1"=10' SHEET 62 OF 92 SHEETS STA. 519+00.00 TO STA. 519+00.00

F.A.U. RTE.	SECTION	COUNTY	TOTAL SHEETS	SHEET NO.
1577	20-00052-01-PV	KENDALL	364	334
87783				
ILLINOIS FED. AID PROJECT				

FINAL SURVEY NO.	SURVEYED AREAS	DATE
NOTE BOOK NO.	PLOTTED AREAS	
	TEMPLATE AREAS	
	CHECKED AREAS	

ORIGINAL SURVEY NO.	SURVEYED AREAS	DATE
NOTE BOOK NO.	PLOTTED AREAS	
	TEMPLATE AREAS	
	CHECKED AREAS	

MODEL: Driveway - 504+27.06 (Sheet)
 FILE NAME: p:\2020\2020-00052-01\Drawings\2020-00052-01-Eng_Docs\Phase II\Roadway\Cross_Sections\038783-Cross_Sections_Preliminary_Driveways-01.dgn



NOTE: CROSS SECTIONS ARE PERPENDICULAR TO THE ALIGNMENT AT THE GIVEN STATION

STA 504+27.06



USER NAME	tvogler	DESIGNED	T.VOGLER	REVISED	-
		DRAWN	T.VOGLER	REVISED	-
PLOT SCALE	0.16666667 / in.	CHECKED	J.MAJEWSKI	REVISED	-
PLOT DATE	10/27/2022	DATE	10/28/2022	REVISED	-



WOLF'S CROSSING RD - ROUNDABOUT WEST LEG WB BL DRIVEWAY CROSS SECTIONS	
SCALE: 1"=10'	SHEET 63 OF 92 SHEETS
STA. 504+27.06 TO STA. 504+27.06	

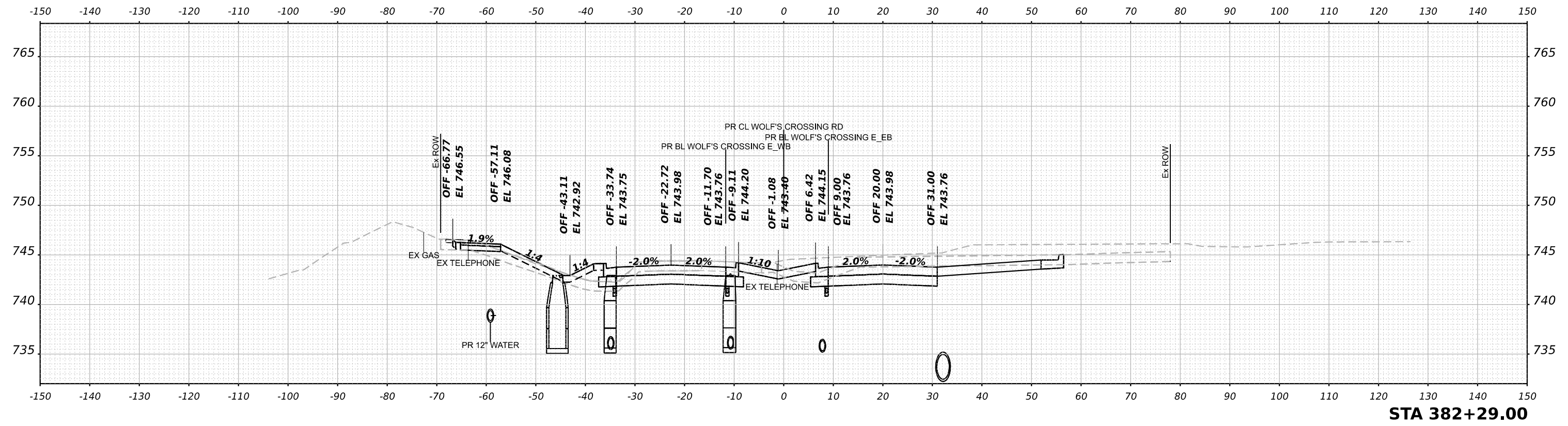
F.A.U. RTE.	SECTION	COUNTY	TOTAL SHEETS	SHEET NO.
1577	20-00052-01-PV	KENDALL	364	335
87783				
ILLINOIS FED. AID PROJECT				

NOTE:
SEE DRIVEWAY DETAILS FOR ADDITIONAL
INFORMATION ON DRIVEWAY GEOMETRY.

FINAL SURVEY NO.	SURVEYED AREAS CHECKED
NOTE BOOK	PLOTTED TEMPLATE
	AREAS CHECKED
BY	DATE

ORIGINAL SURVEY NO.	SURVEYED AREAS CHECKED
NOTE BOOK	PLOTTED TEMPLATE
	AREAS CHECKED
BY	DATE

MODEL: Driveway - 382+29.00 (Sheet)
FILE NAME: p:\20benesch-pw\benesch-pw\2020\05\10585-01\Eng_Docs_Phase II\Roadway\Cross_Sections\0382783-Cross_Sections_Preliminary_Driveway-01.dgn



NOTE: CROSS SECTIONS ARE PERPENDICULAR TO THE ALIGNMENT AT THE GIVEN STATION



USER NAME	tvogler	DESIGNED	T.VOGLER	REVISED	-
DRAWN	T.VOGLER	REVISIONS		REVISED	-
PLOT SCALE	0.16666667 / in.	CHECKED	J.MAJEWSKI	REVISED	-
PLOT DATE	10/27/2022	DATE	10/28/2022	REVISED	-



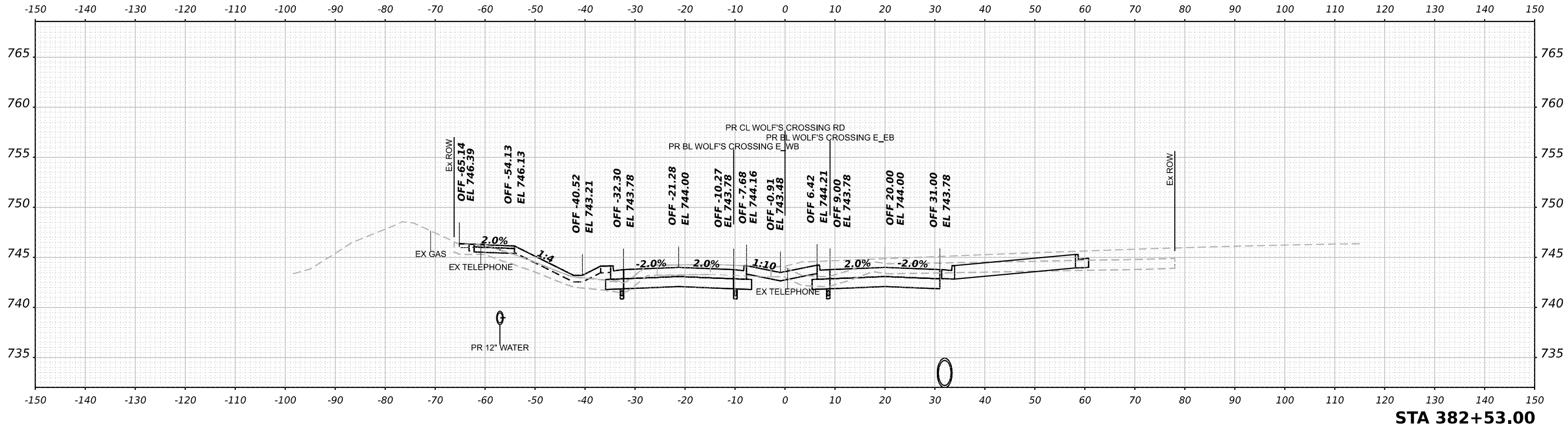
WOLF'S CROSSING RD DRIVEWAY CROSS SECTIONS	
SCALE: 1"=10'	SHEET 64 OF 92 SHEETS STA. 382+29.00 TO STA. 382+29.00

F.A.U. RTE.	SECTION	COUNTY	TOTAL SHEETS	SHEET NO.
1577	20-00052-01-PV	KENDALL	364	336
87783				
ILLINOIS FED. AID PROJECT				

FINAL SURVEY NO.	SURVEYED PLOTTED AREAS CHECKED	DATE
NOTE BOOK NO.	TEMPLATE AREAS CHECKED	

ORIGINAL SURVEY NO.	SURVEYED PLOTTED AREAS CHECKED	DATE
NOTE BOOK NO.	TEMPLATE AREAS CHECKED	

MODEL: Driveway - 382+53.00 (Sheet)
 FILE NAME: p:\20benesch-pw\benesch\p\20\20052-01-01-Eng_Docs_Phase II\Roadway\Cross_Sections\0382783-Cross_Sections_Preliminary_Driveway-01.dgn



NOTE: CROSS SECTIONS ARE PERPENDICULAR TO THE ALIGNMENT AT THE GIVEN STATION



USER NAME	tvogler	DESIGNED	T.VOGLER	REVISED	-
DRAWN	T.VOGLER	REVISIONS		REVISED	-
PLOT SCALE	0.16666667 / in.	CHECKED	J.MAJEWSKI	REVISED	-
PLOT DATE	10/27/2022	DATE	10/28/2022	REVISED	-



WOLF'S CROSSING RD DRIVEWAY CROSS SECTIONS	
SCALE: 1"=10'	SHEET 65 OF 92 SHEETS
STA. 382+53.00 TO STA. 382+53.00	

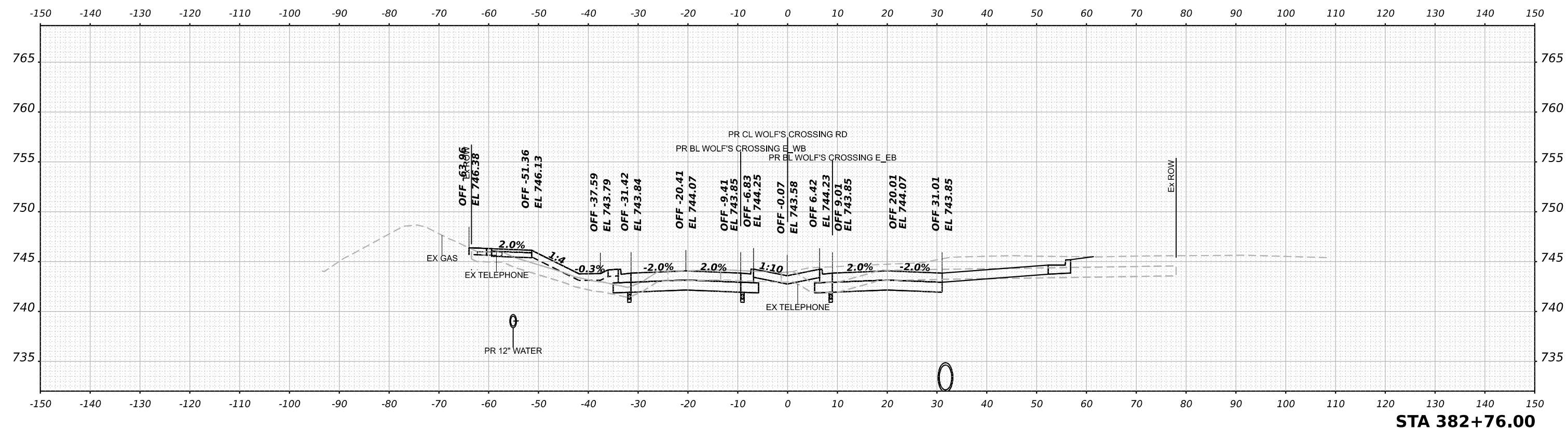
F.A.U. RTE.	SECTION	COUNTY	TOTAL SHEETS	SHEET NO.
1577	20-00052-01-PV	KENDALL	364	337
87783				
ILLINOIS FED. AID PROJECT				

NOTE:
SEE DRIVEWAY DETAILS FOR ADDITIONAL
INFORMATION ON DRIVEWAY GEOMETRY.

FINAL SURVEY NO.	SURVEYED AREAS CHECKED	BY	DATE

ORIGINAL SURVEY NO.	SURVEYED AREAS CHECKED	BY	DATE

MODEL: Driveway - 382+76.00 (Sheet)
FILE NAME: p:\20benesch-pw\benesch\p\20\20052-01-01\Eng_Docs_Phase II\Roadway\Cross_Sections\0382783-Cross_Sections_Preliminary_Driveway-01.dgn



NOTE: CROSS SECTIONS ARE PERDENDICULAR TO THE ALIGNMENT AT THE GIVEN STATION



USER NAME	tvogler	DESIGNED	T.VOGLER	REVISED	-
DRAWN	T.VOGLER	REVISIONS		REVISED	-
PLOT SCALE	0.16666667' / in.	CHECKED	J.MAJEWSKI	REVISED	-
PLOT DATE	10/27/2022	DATE	10/28/2022	REVISED	-



WOLF'S CROSSING RD DRIVEWAY CROSS SECTIONS			
SCALE: 1"=10'	SHEET 66 OF 92 SHEETS	STA. 382+76.00 TO STA. 382+76.00	

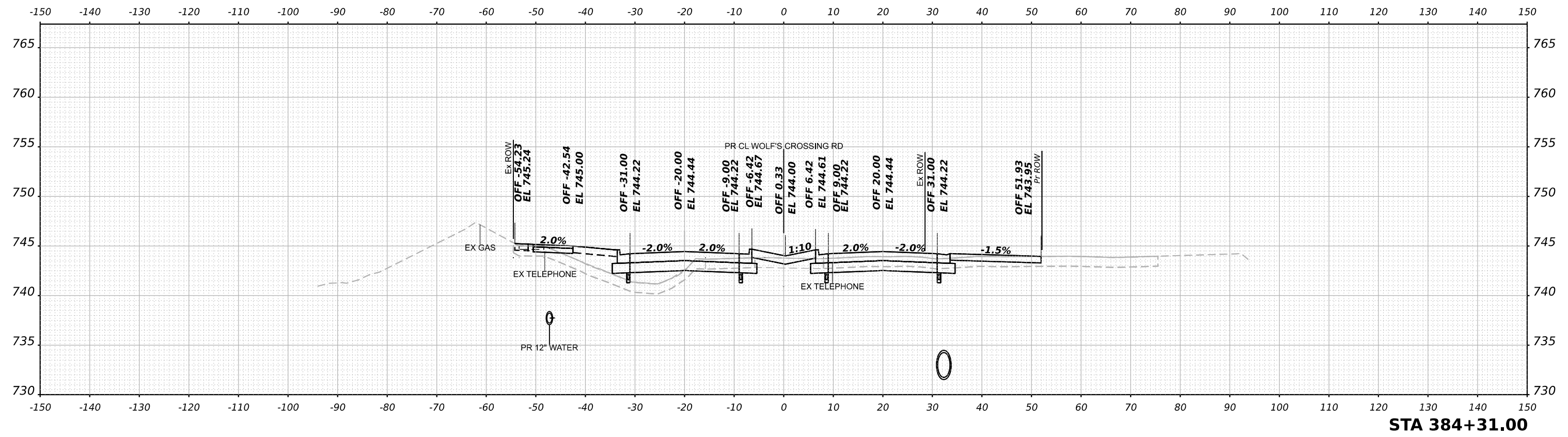
F.A.U. RTE.	SECTION	COUNTY	TOTAL SHEETS	SHEET NO.
1577	20-00052-01-PV	KENDALL	364	338
87783				
ILLINOIS FED. AID PROJECT				

NOTE:
SEE DRIVEWAY DETAILS FOR ADDITIONAL
INFORMATION ON DRIVEWAY GEOMETRY.

FINAL SURVEY NO.	SURVEYED PLOTTED AREAS CHECKED	DATE
NOTE BOOK NO.	TEMPLATE AREAS CHECKED	

ORIGINAL SURVEY NO.	SURVEYED PLOTTED AREAS CHECKED	DATE

MODEL: Driveway - 384+31.00 (Sheet)
FILE NAME: p:\20benesch-pw\benesch-pw\20benesch-pw\01\Documents\20050810\Eng Docs\Phase II\Roadway\Cross Sections\0387783-Cross Sections Preliminary Driveways-01.dgn



NOTE: CROSS SECTIONS ARE PERPENDICULAR TO THE ALIGNMENT AT THE GIVEN STATION



USER NAME	DESIGNED	REVISED
tvogler	- T.VOGLER	-
	DRAWN	REVISED
	- T.VOGLER	-
PLOT SCALE	CHECKED	REVISED
0.16666667' / in.	- J.MAJEWSKI	-
PLOT DATE	DATE	REVISED
10/27/2022	- 10/28/2022	-



WOLF'S CROSSING RD DRIVEWAY CROSS SECTIONS	
SCALE: 1"=10'	SHEET 67 OF 92 SHEETS
STA. 384+31.00 TO STA. 384+31.00	

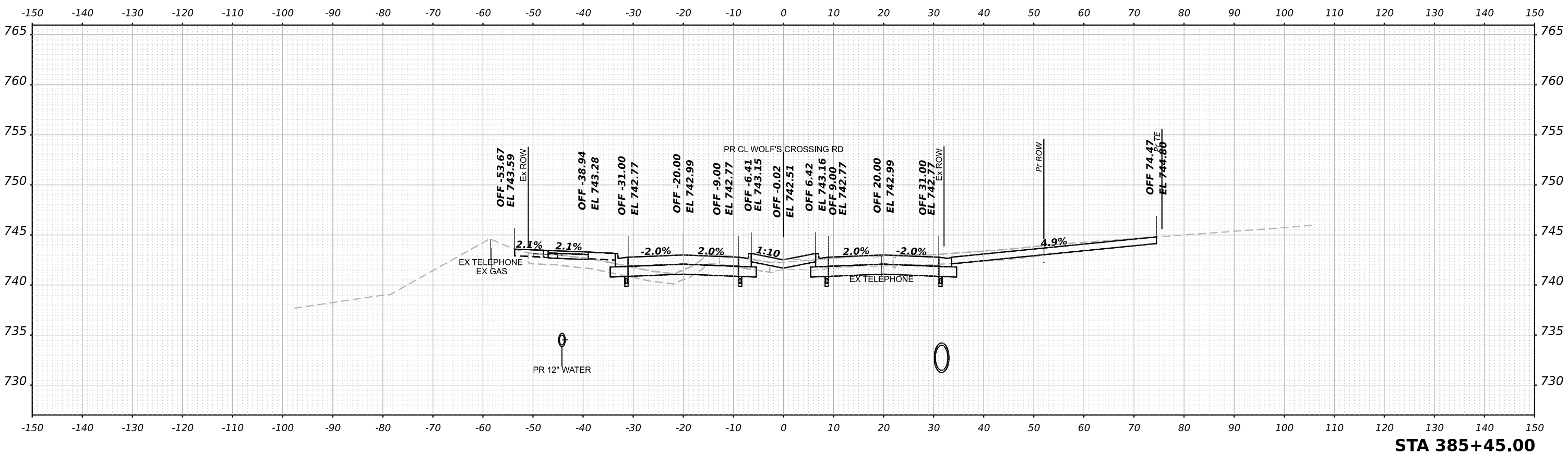
F.A.U. RTE.	SECTION	COUNTY	TOTAL SHEETS	SHEET NO.
1577	20-00052-01-PV	KENDALL	364	339
87783				
ILLINOIS FED. AID PROJECT				

NOTE:
SEE DRIVEWAY DETAILS FOR ADDITIONAL
INFORMATION ON DRIVEWAY GEOMETRY.

FINAL SURVEY NO.	SURVEYED	DATE
NOTE BOOK	PLOTTED	
	TEMPLATE	
	AREAS	
	CHECKED	

ORIGINAL SURVEY NO.	SURVEYED	DATE
NOTE BOOK	PLOTTED	
	TEMPLATE	
	AREAS	
	CHECKED	

MODEL: Driveway - 385+45.00 (Sheet)
FILE NAME: p:\2020\benesch\paw\benesch\paw\20\documents\205052\05052\05052\Eng_Docs_Phase II\Roadway\Cross_Sections\038783-Cross_Sections_Preliminary_Driveways-01.dgn



NOTE: CROSS SECTIONS ARE PERPENDICULAR TO THE ALIGNMENT AT THE GIVEN STATION



USER NAME	tvogler	DESIGNED	T.VOGLER	REVISED	-
		DRAWN	T.VOGLER	REVISED	-
PLOT SCALE	0.16666667 / in.	CHECKED	J.MAJEWSKI	REVISED	-
PLOT DATE	10/27/2022	DATE	10/28/2022	REVISED	-



Village of Oswego, IL
100 Parkers Mill
Oswego, Illinois 60543
630-554-3618

**WOLF'S CROSSING RD DRIVEWAY
CROSS SECTIONS**

SCALE: 1"=10' SHEET 68 OF 92 SHEETS STA. 385+45.00 TO STA. 385+45.00

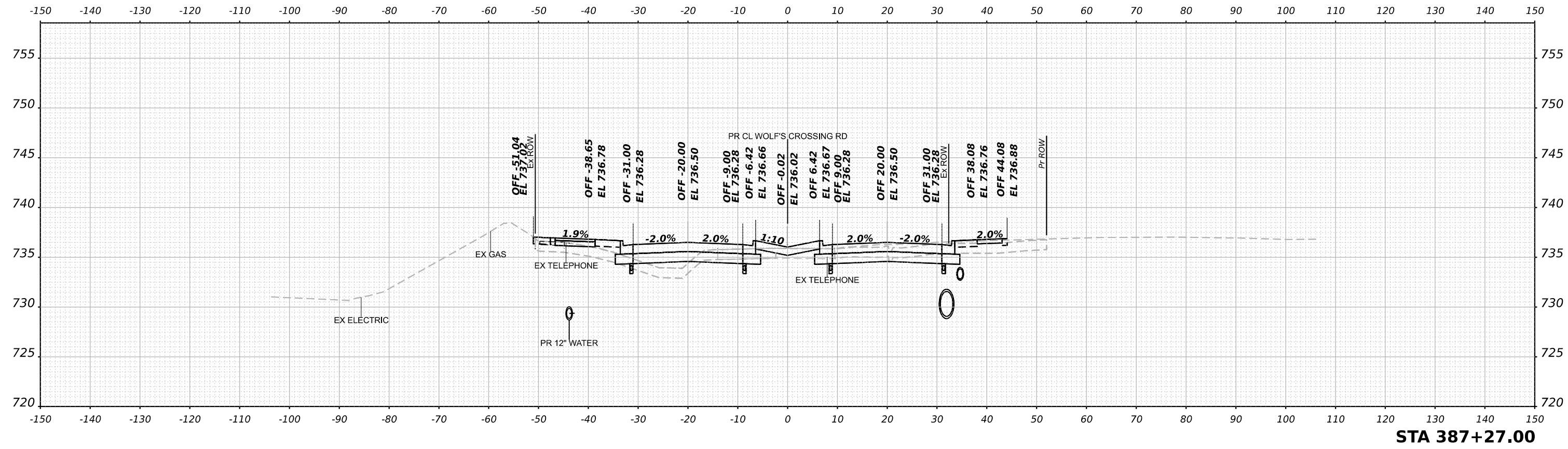
F.A.U. RTE.	SECTION	COUNTY	TOTAL SHEETS	SHEET NO.
1577	20-00052-01-PV	KENDALL	364	340
87783				
ILLINOIS FED. AID PROJECT				

NOTE:
SEE DRIVEWAY DETAILS FOR ADDITIONAL
INFORMATION ON DRIVEWAY GEOMETRY.

FINAL SURVEY NO.	SURVEYED PLOTTED TEMPLATE AREAS CHECKED	DATE

ORIGINAL SURVEY NO.	SURVEYED PLOTTED TEMPLATE AREAS CHECKED	DATE

MODEL: Driveway - 387+27.00 (Sheet)
FILE NAME: p:\20benesch-pw\benesch\p\20\20052-01\Eng_Docs_Phase II\Roadway\Cross_Sections\0387783-Cross_Sections_Preliminary_Driveways-01.dgn



NOTE: CROSS SECTIONS ARE PERPENDICULAR TO THE ALIGNMENT AT THE GIVEN STATION



USER NAME	tvogler
PLOT SCALE	0.16666667 / in.
PLOT DATE	10/27/2022

DESIGNED	T.VOGLER
DRAWN	T.VOGLER
CHECKED	J.MAJEWSKI
DATE	10/28/2022

REVISED	-
REVISED	-
REVISED	-
REVISED	-



Village of Oswego, IL
100 Parkers Mill
Oswego, Illinois 60543
630-554-3618

**WOLF'S CROSSING RD DRIVEWAY
CROSS SECTIONS**

SCALE: 1"=10' SHEET 69 OF 92 SHEETS STA. 387+27.00 TO STA. 387+27.00

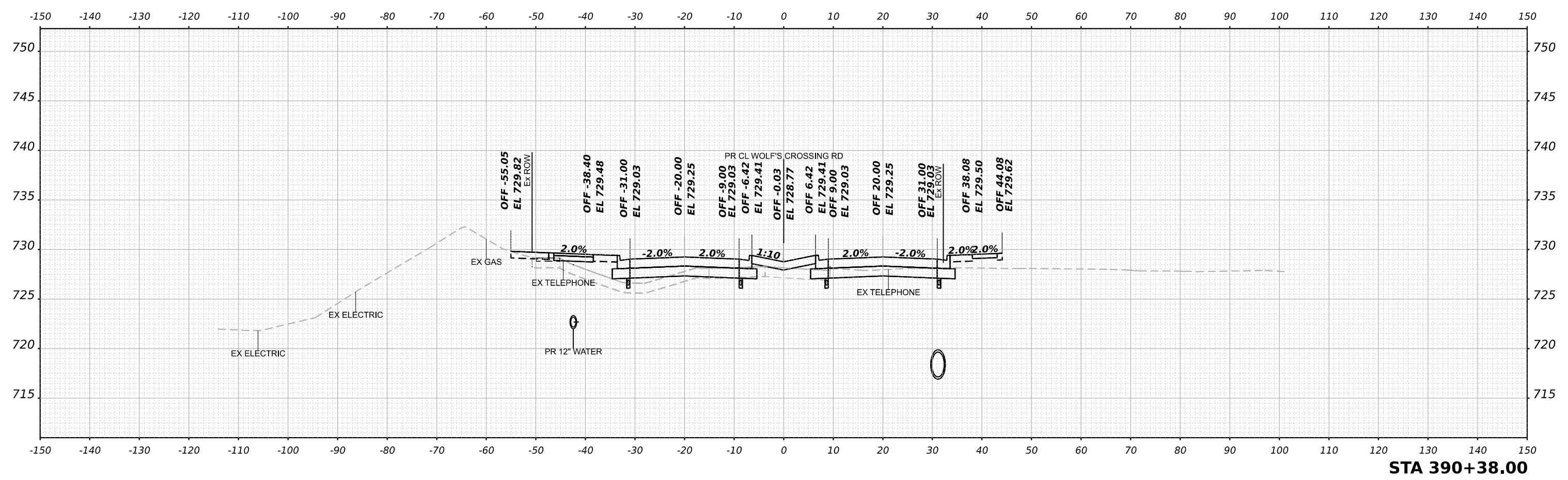
F.A.U. RTE.	SECTION	COUNTY	TOTAL SHEETS	SHEET NO.
1577	20-00052-01-PV	KENDALL	364	341
87783				
ILLINOIS FED. AID PROJECT				

NOTE:
SEE DRIVEWAY DETAILS FOR ADDITIONAL
INFORMATION ON DRIVEWAY GEOMETRY.

FINAL SURVEY NO.	SURVEYED AREAS CHECKED	DATE

ORIGINAL SURVEY NO.	SURVEYED AREAS CHECKED	DATE

MODEL: Driveway - 390+38.00 (Sheet)
FILE NAME: p:\al\benesch-pw\benesch.com\benesch\p\20\Documents\205052\05201\Eng_Docs_Phase II\Roadway\Cross_Sections\0387783-Cross_Sections_Preliminary_Driveways-01.dgn



NOTE: CROSS SECTIONS ARE PERPENDICULAR TO THE ALIGNMENT AT THE GIVEN STATION

STA 390+38.00



USER NAME	tvogler
DESIGNED	T.VOGLER
DRAWN	T.VOGLER
CHECKED	J.MAJEWSKI
DATE	10/28/2022

DESIGNED	T.VOGLER	REVISED	-
DRAWN	T.VOGLER	REVISED	-
CHECKED	J.MAJEWSKI	REVISED	-
DATE	10/28/2022	REVISED	-

DESIGNED	T.VOGLER	REVISED	-
DRAWN	T.VOGLER	REVISED	-
CHECKED	J.MAJEWSKI	REVISED	-
DATE	10/28/2022	REVISED	-



Village of Oswego, IL
100 Parkers Mill
Oswego, Illinois 60543
630-554-3618

**WOLF'S CROSSING RD DRIVEWAY
CROSS SECTIONS**

SCALE: 1"=10' SHEET 70 OF 92 SHEETS STA. 390+38.00 TO STA. 390+38.00

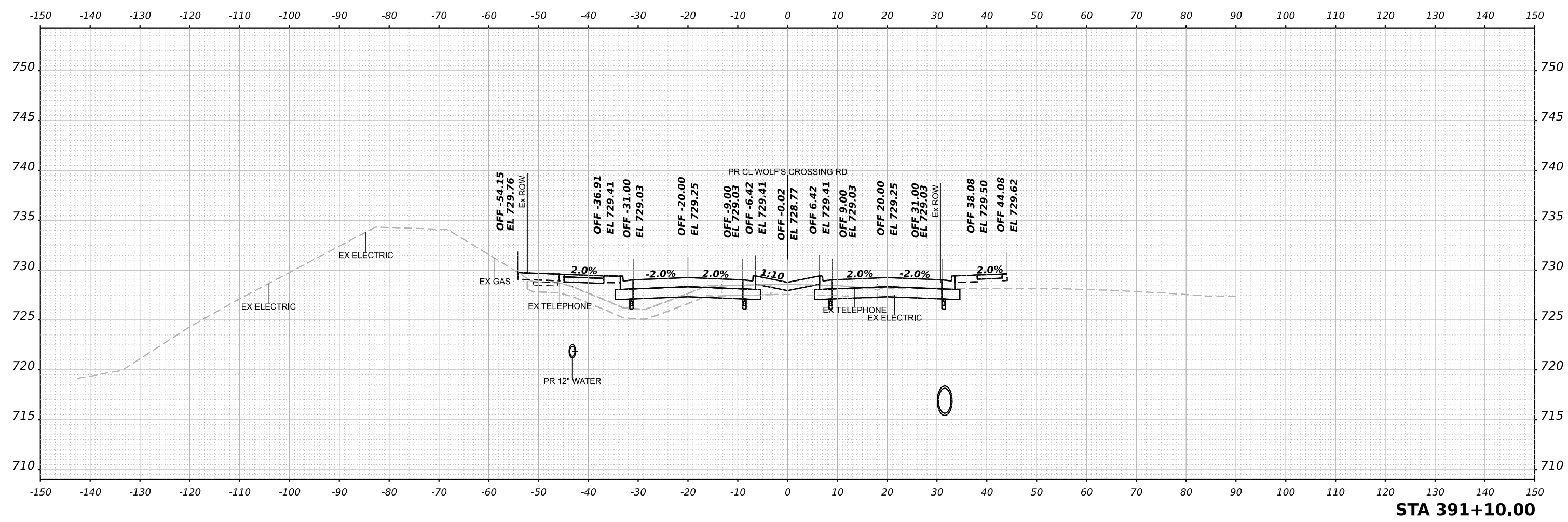
F.A.U. RTE.	SECTION	COUNTY	TOTAL SHEETS	SHEET NO.
1577	20-00052-01-PV	KENDALL	364	342
87783				
ILLINOIS FED. AID PROJECT				

NOTE:
SEE DRIVEWAY DETAILS FOR ADDITIONAL
INFORMATION ON DRIVEWAY GEOMETRY.

FINAL SURVEY NO.	SURVEYED AREAS CHECKED	DATE

ORIGINAL SURVEY NO.	SURVEYED AREAS CHECKED	DATE

MODEL: Driveway - 391+10.00 (Sheet)
FILE NAME: p:\al\benesch-pw\benesch.com\benesch\p\c\0\Documents\205052\0585\01\Eng_Docs_Phase II\Roadway\Cross_Sections\039783-Cross_Sections_Preliminary_Driveways-01.dgn



NOTE: CROSS SECTIONS ARE PERPENDICULAR TO THE ALIGNMENT AT THE GIVEN STATION



USER NAME	tvogler	DESIGNED	T.VOGLER	REVISED	-
DRAWN	T.VOGLER	CHECKED	J.MAJEWSKI	REVISED	-
PLOT SCALE	0.16666667 / in.	DATE	10/28/2022	REVISED	-
PLOT DATE	10/27/2022				



WOLF'S CROSSING RD DRIVEWAY CROSS SECTIONS			
SCALE: 1"=10'	SHEET 71 OF 92 SHEETS	STA. 391+10.00 TO STA. 391+10.00	

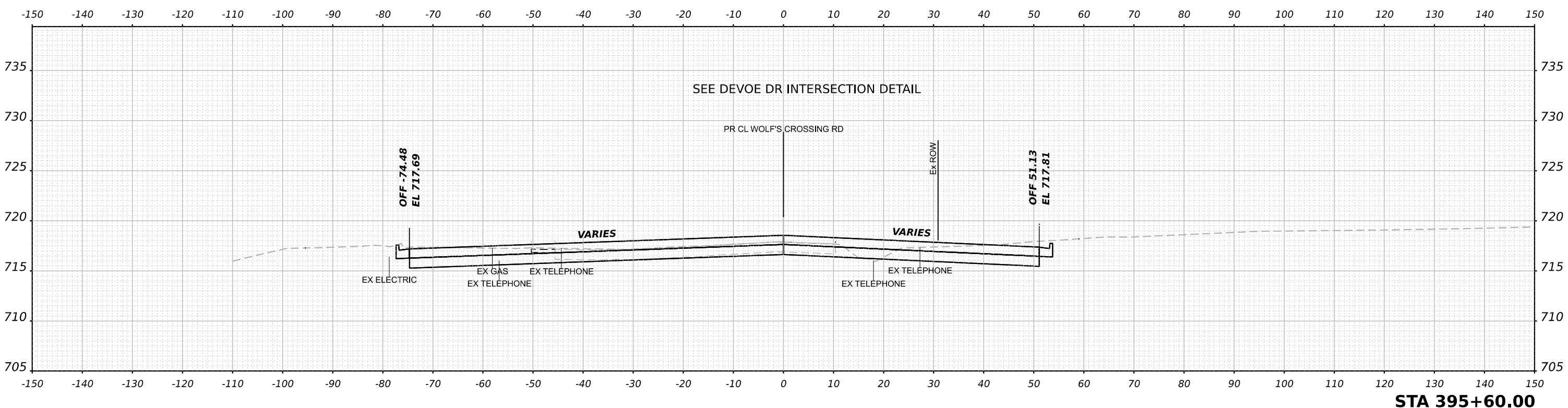
F.A.U. RTE.	SECTION	COUNTY	TOTAL SHEETS	SHEET NO.
1577	20-00052-01-PV	KENDALL	364	343
87783				
ILLINOIS FED. AID PROJECT				

NOTE:
SEE DRIVEWAY DETAILS FOR ADDITIONAL
INFORMATION ON DRIVEWAY GEOMETRY.

FINAL SURVEY NO.	SURVEYED AREAS CHECKED	BY	DATE

ORIGINAL SURVEY NO.	SURVEYED AREAS CHECKED	BY	DATE

MODEL: Driveway - 395+60.00 (Sheet)
FILE NAME: p:\2020\benesch-pw\benesch-pw\2020\05\01\Eng_Docs_Phase II\Roadway\Cross_Sections\039783-Cross_Sections_Preliminary_Driveway-01.dgn



NOTE: CROSS SECTIONS ARE PERPENDICULAR TO THE ALIGNMENT AT THE GIVEN STATION



USER NAME	tvogler	DESIGNED	T.VOGLER	REVISED	-
DRAWN	T.VOGLER	REVISIONS	-	DATE	-
PLOT SCALE	0.16666667' / in.	CHECKED	J.MAJEWSKI	REVISED	-
PLOT DATE	10/27/2022	DATE	10/28/2022	REVISED	-



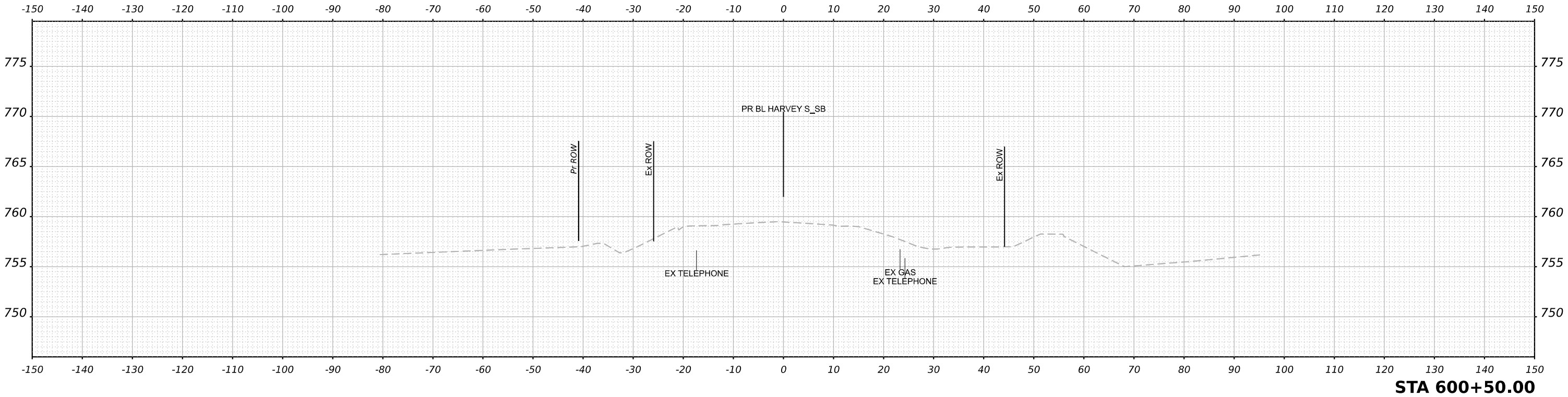
Village of Oswego, IL
100 Parkers Mill
Oswego, Illinois 60543
630-554-3618

**WOLF'S CROSSING RD DRIVEWAY
CROSS SECTIONS**

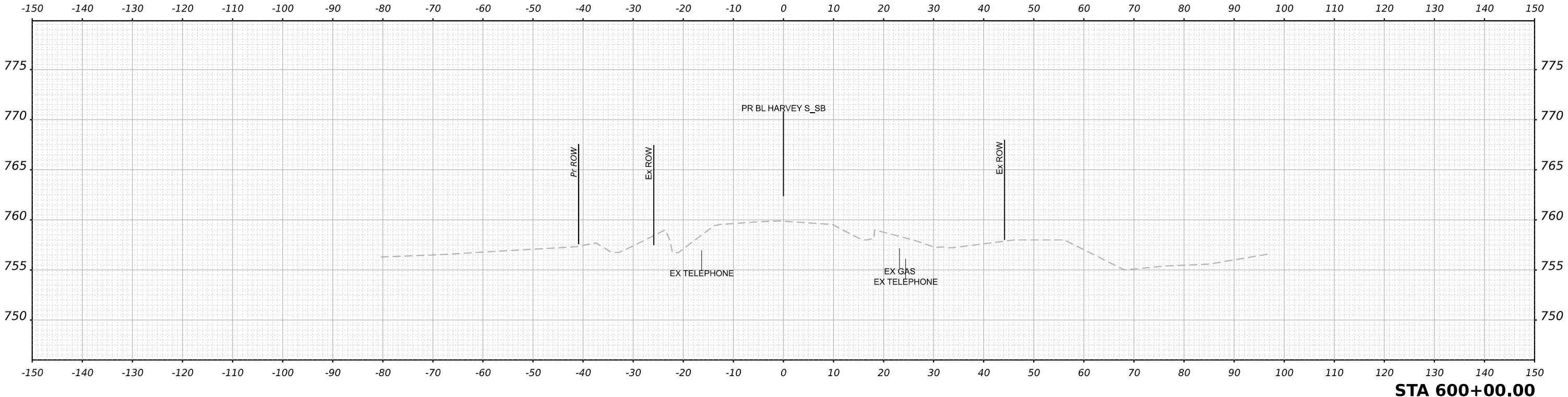
SCALE: 1"=10' SHEET 72 OF 92 SHEETS STA. 395+60.00 TO STA. 395+60.00

F.A.U. RTE.	SECTION	COUNTY	TOTAL SHEETS	SHEET NO.
1577	20-00052-01-PV	KENDALL	364	344
87783				
ILLINOIS		FED. AID PROJECT		

FINAL SURVEY NO.	SURVEYED PLOTTED AREAS CHECKED
NOTE BOOK	TEMPLATE
	AREAS CHECKED
BY	DATE



ORIGINAL SURVEY NO.	SURVEYED PLOTTED AREAS CHECKED
NOTE BOOK	TEMPLATE
	AREAS CHECKED
BY	DATE



NOTE: CROSS SECTIONS ARE PERPENDICULAR TO THE ALIGNMENT AT THE GIVEN STATION

MODEL: Harvey South SB - 600+00.00 (Sheet)
 FILE NAME: p:\benesch-pw\benesch.com\benesch\pw\01\Documents\105058\10585\01\Eng_Docs_Phase II\Roadway\Cross_Sections\038783-Cross_Sections_Preliminary_Harvey-01.dwg



USER NAME	tvogler
DESIGNED	T.VOGLER
DRAWN	T.VOGLER
CHECKED	J.MAJEWSKI
DATE	10/28/2022

REVIS	-
REVIS	-
REVIS	-
REVIS	-

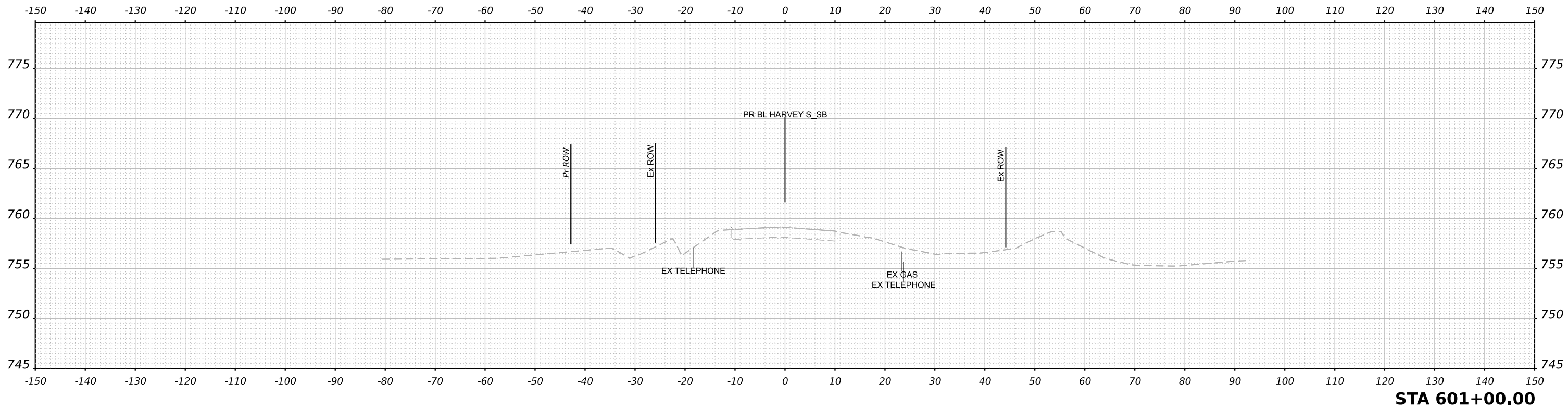


Village of Oswego, IL
 100 Parkers Mill
 Oswego, Illinois 60543
 630-554-3618

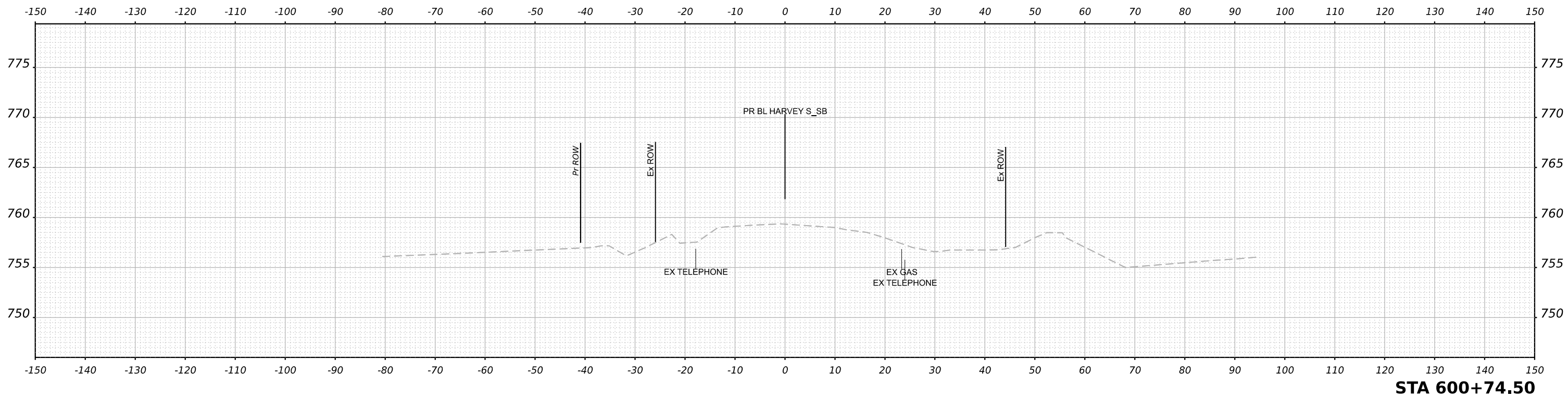
HARVEY RD - ROUNDABOUT SOUTH LEG - SB BL			
CROSS SECTIONS			
SCALE: 1"=10'	SHEET 74 OF 92 SHEETS	STA. 600+00.00 TO STA. 600+50.00	

F.A.U. RTE.	SECTION	COUNTY	TOTAL SHEETS	SHEET NO.
1577	20-00052-01-PV	KENDALL	364	346
		87783		
		ILLINOIS	FED. AID PROJECT	

DATE	
BY	
SURVEYED	
PLOTTED	
TEMPLATE	
AREAS	
AREAS CHECKED	
FINAL SURVEY	
NOTE BOOK	
NO.	



DATE	
BY	
SURVEYED	
PLOTTED	
TEMPLATE	
AREAS	
AREAS CHECKED	
ORIGINAL SURVEY	
NOTE BOOK	
NO.	



NOTE: CROSS SECTIONS ARE PERPENDICULAR TO THE ALIGNMENT AT THE GIVEN STATION

MODEL: Harvey South SB - 600+74.50 [Sheet]
 FILE NAME: p:\benesch-pw\benesch.com\benesch\pw\0\Documents\105081\0581\01\Eng_Docs_Phase II\Roadway\Cross_Sections\038783-Cross_Sections_Preliminary_Harvey-01.dwg



USER NAME	tvogler
DESIGNED	T.VOGLER
DRAWN	T.VOGLER
CHECKED	J.MAJEWSKI
DATE	10/28/2022

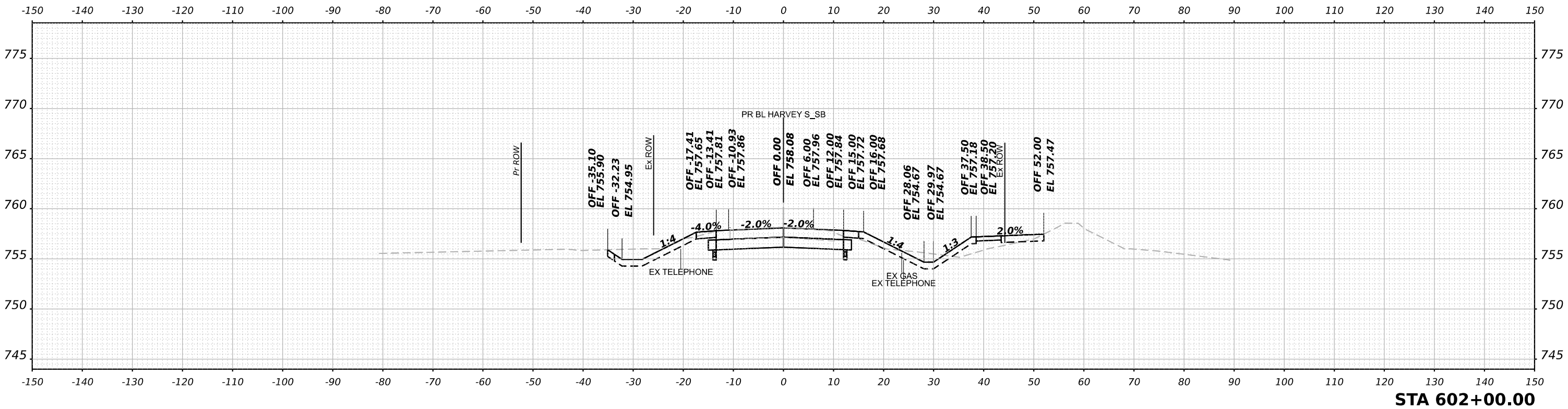
REVISED	-
REVISED	-
REVISED	-
REVISED	-



HARVEY RD - ROUNDABOUT SOUTH LEG - SB BL	
CROSS SECTIONS	
SCALE: 1"=10'	SHEET 75 OF 92 SHEETS
STA. 600+74.50 TO STA. 601+00.00	

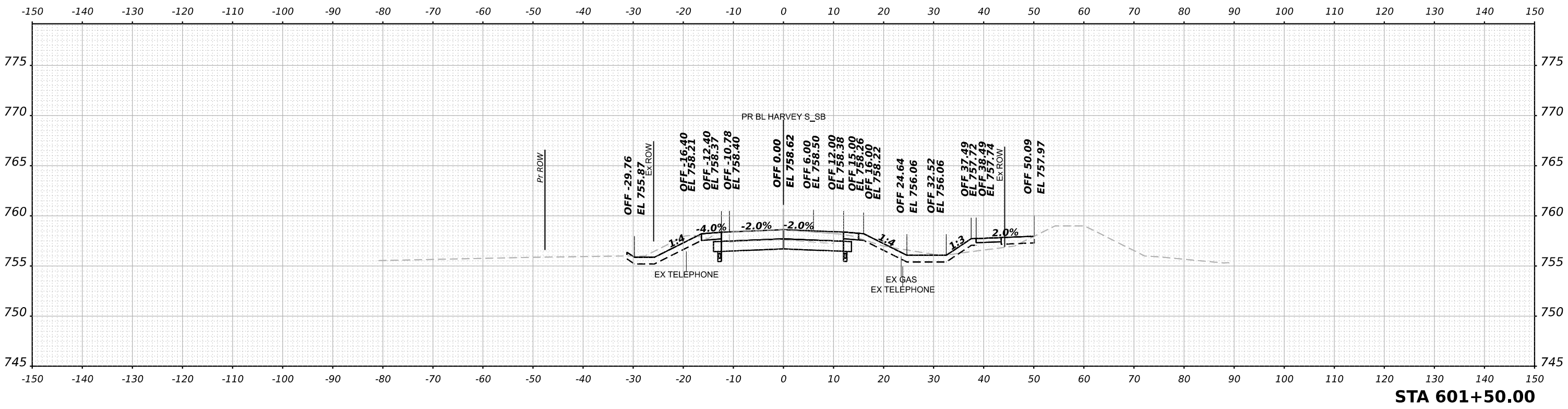
F.A.U. RTE.	SECTION	COUNTY	TOTAL SHEETS	SHEET NO.
1577	20-00052-01-PV	KENDALL	364	347
		87783		
		ILLINOIS	FED. AID PROJECT	

DATE	
BY	
SURVEYED	
PLOTTED	
TEMPLATE	
AREAS	
AREAS CHECKED	
FINAL SURVEY	
NOTE BOOK	
NO.	



STA 602+00.00

DATE	
BY	
SURVEYED	
PLOTTED	
TEMPLATE	
AREAS	
AREAS CHECKED	
ORIGINAL SURVEY	
NOTE BOOK	
NO.	



STA 601+50.00

NOTE: CROSS SECTIONS ARE PERPENDICULAR TO THE ALIGNMENT AT THE GIVEN STATION

MODEL: Harvey South SB - 601+50.00 [Sheet]
 FILE NAME: p:\benesch-pw\benesch.com\benesch-pw\0\Documents\205052\0585\01\Eng_Docs_Phase II\Roundabout\Cross_Sections\038783-Cross_Sections_Preliminary_Harvey-01.dwg



USER NAME	tvogler	DESIGNED	T.VOGLER	REVISED	-
		DRAWN	T.VOGLER	REVISED	-
PLOT SCALE	0.16666667 / in.	CHECKED	J.MAJEWSKI	REVISED	-
PLOT DATE	10/27/2022	DATE	10/28/2022	REVISED	-

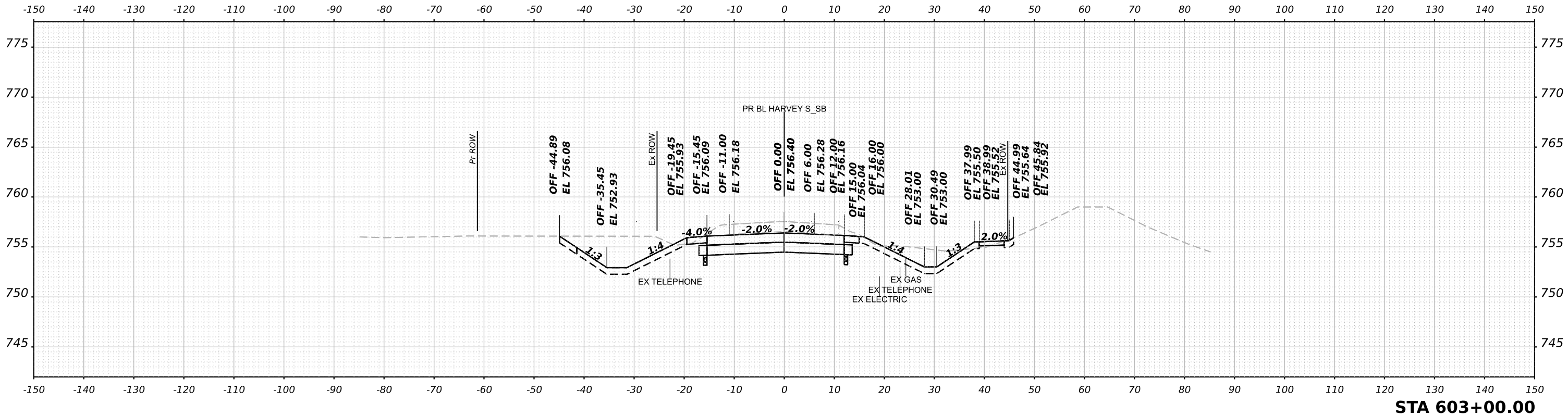


Village of Oswego, IL
 100 Parkers Mill
 Oswego, Illinois 60543
 630-554-3618

HARVEY RD - ROUNDABOUT SOUTH LEG - SB BL	
CROSS SECTIONS	
SCALE: 1"=10'	SHEET 76 OF 92 SHEETS
STA. 601+50.00 TO STA. 602+00.00	

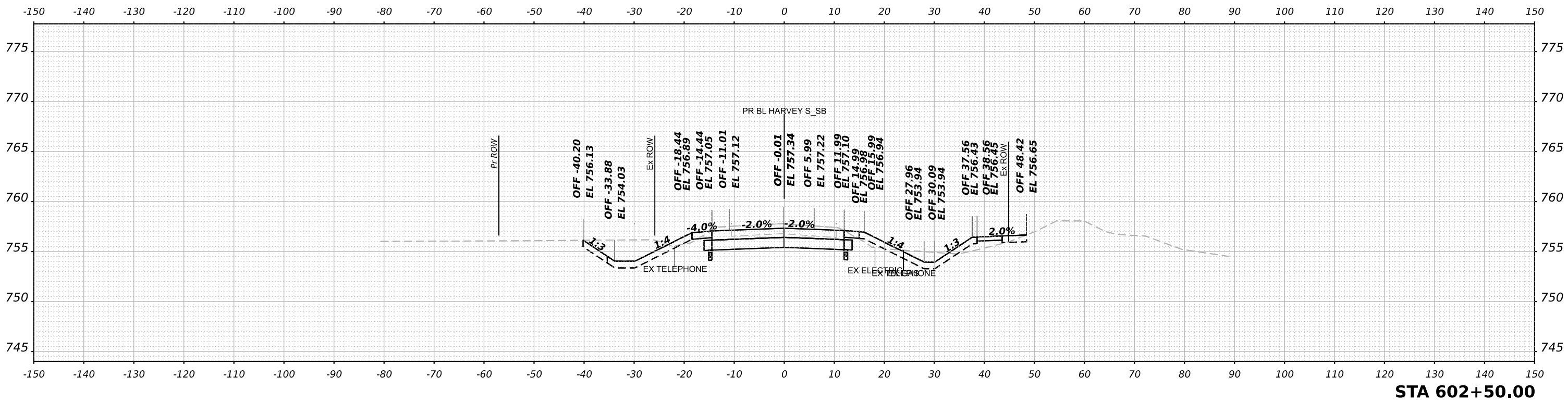
F.A.U. RTE.	SECTION	COUNTY	TOTAL SHEETS	SHEET NO.
1577	20-00052-01-PV	KENDALL	364	348
87783				
ILLINOIS FED. AID PROJECT				

FINAL SURVEY NO.	SURVEYED	DATE
NOTE BOOK	PLOTTED	BY
AREAS CHECKED	TEMPLATE	
	AREAS	



STA 603+00.00

ORIGINAL SURVEY NO.	SURVEYED	DATE
NOTE BOOK	PLOTTED	BY
AREAS CHECKED	TEMPLATE	
	AREAS	



STA 602+50.00

NOTE: CROSS SECTIONS ARE PERPENDICULAR TO THE ALIGNMENT AT THE GIVEN STATION

MODEL: Harvey South SB - 602+50.00 [Sheet]
 FILE NAME: p:\benedsch\p\abenech\p\c\0\Documents\20250810\585\01\Eng_Docs_Phase II\Roundabout\Cross_Sections\0387783-Cross_Sections_Preliminary_Harvey-SB.dwg



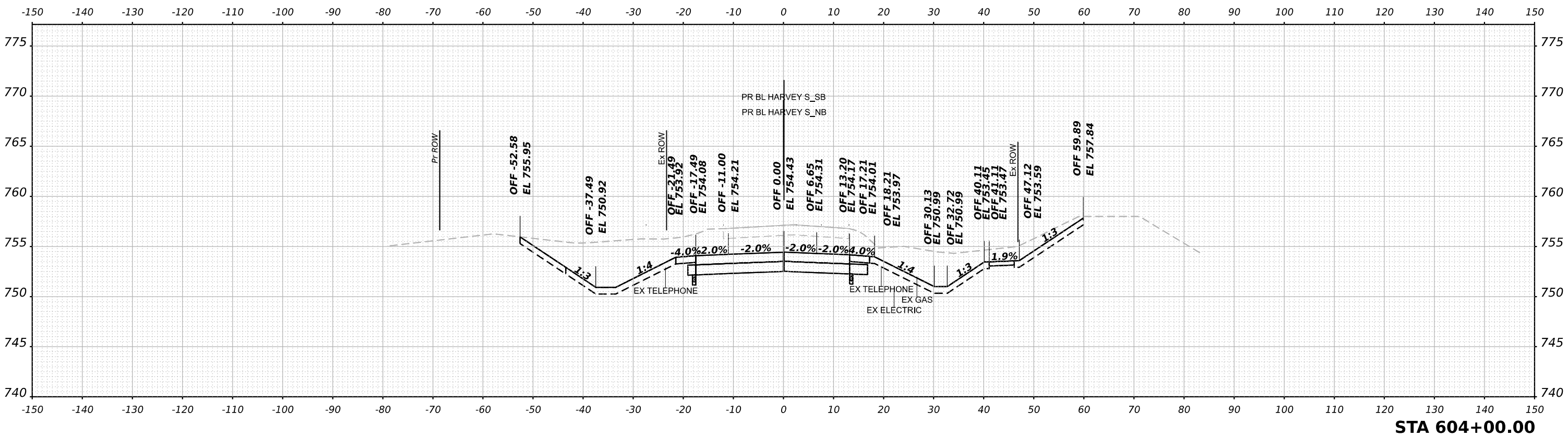
USER NAME	tvogler	DESIGNED	T.VOGLER	REVISED	-
		DRAWN	T.VOGLER	REVISED	-
PLOT SCALE	0.16666667 / in.	CHECKED	J.MAJEWSKI	REVISED	-
PLOT DATE	10/27/2022	DATE	10/28/2022	REVISED	-



HARVEY RD - ROUNDABOUT SOUTH LEG - SB BL CROSS SECTIONS	
SCALE: 1"=10'	SHEET 77 OF 92 SHEETS
STA. 602+50.00 TO STA. 603+00.00	

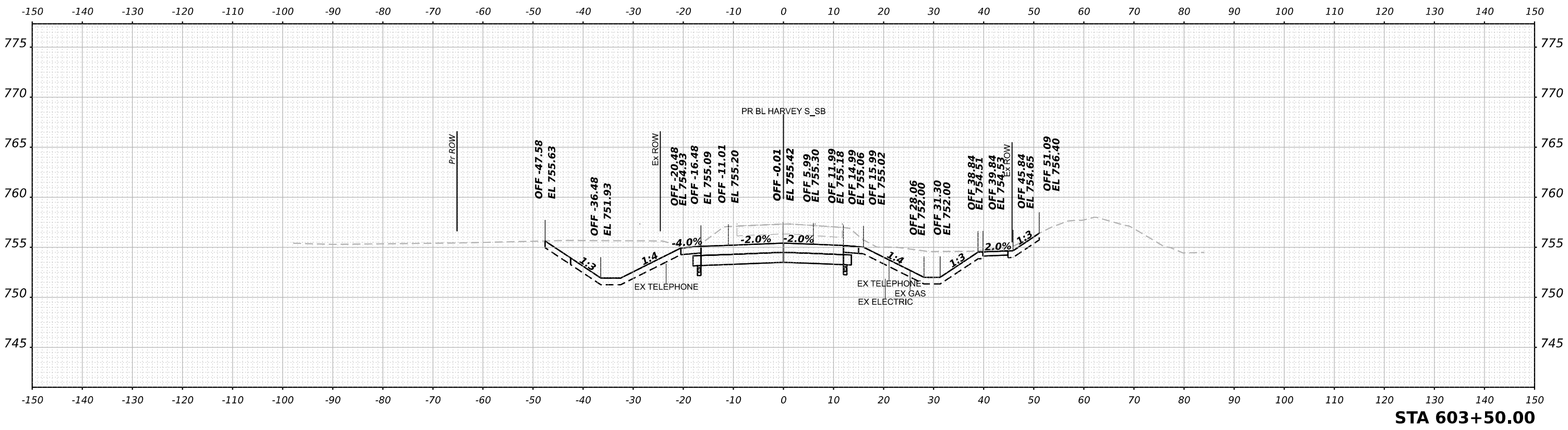
F.A.U. RTE.	SECTION	COUNTY	TOTAL SHEETS	SHEET NO.
1577	20-00052-01-PV	KENDALL	364	349
		87783		
ILLINOIS FED. AID PROJECT				

FINAL SURVEY NO.	SURVEYED	DATE
NOTE BOOK	PLOTTED	BY
AREAS CHECKED	TEMPLATE	
	AREAS	



STA 604+00.00

ORIGINAL SURVEY NO.	SURVEYED	DATE
NOTE BOOK	PLOTTED	BY
AREAS CHECKED	TEMPLATE	
	AREAS	



STA 603+50.00

NOTE: CROSS SECTIONS ARE PERPENDICULAR TO THE ALIGNMENT AT THE GIVEN STATION

MODEL: Harvey South SB - 603+50.00 (Sheet)
 FILE NAME: p:\benedsch-pw\benesch\p\01\Documents\10505810581\01\Eng_Docs_Phase II\Roundabout\Cross_Sections\0387783-Cross_Sections_Preliminary_Harvey-01.dwg



USER NAME = tvogler
 PLOT SCALE = 0.16666667 / in.
 PLOT DATE = 10/27/2022

DESIGNED - T.VOGLER
 DRAWN - T.VOGLER
 CHECKED - J.MAJEWSKI
 DATE - 10/28/2022

REVISED -
 REVISED -
 REVISED -
 REVISED -



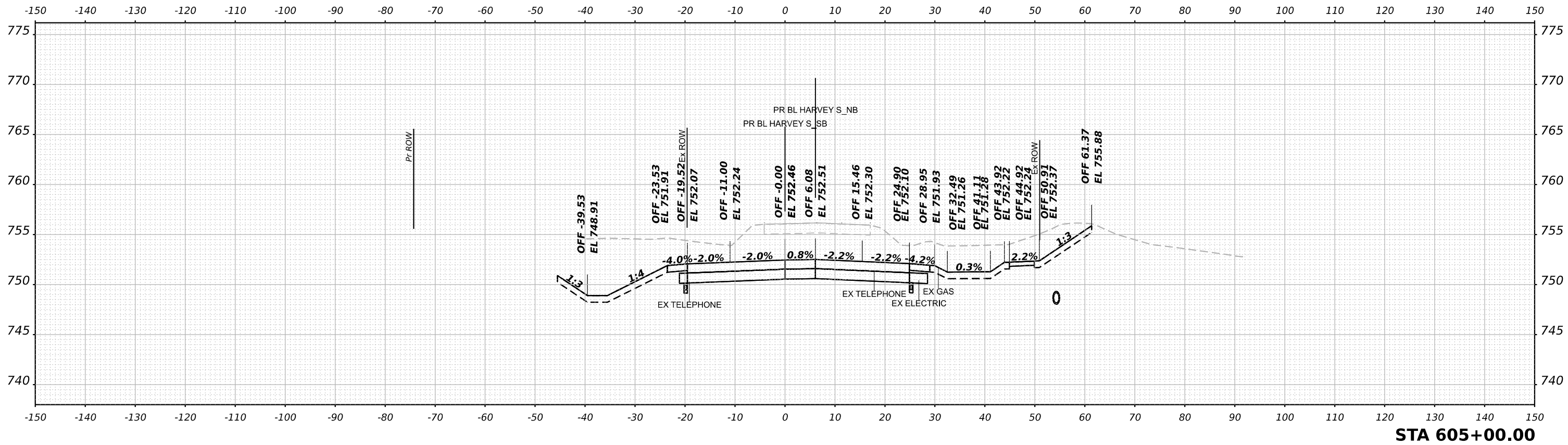
Village of Oswego, IL
 100 Parkers Mill
 Oswego, Illinois 60543
 630-554-3618

**HARVEY RD - ROUNDABOUT SOUTH LEG - SB BL
 CROSS SECTIONS**

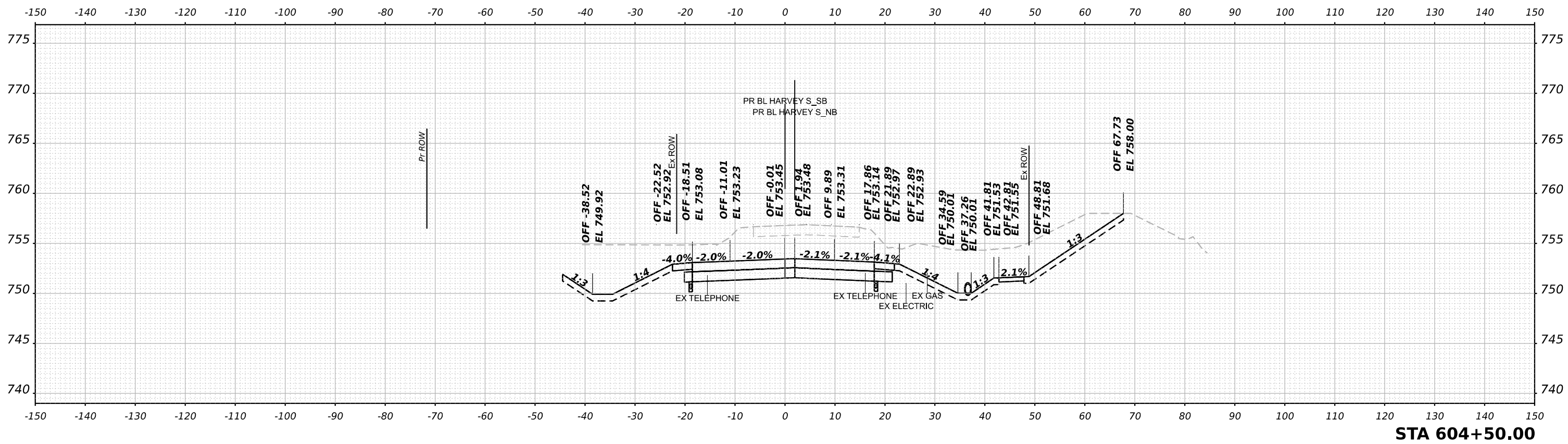
SCALE: 1"=10' SHEET 78 OF 92 SHEETS STA. 603+50.00 TO STA. 604+00.00

F.A.U. RTE.	SECTION	COUNTY	TOTAL SHEETS	SHEET NO.
1577	20-00052-01-PV	KENDALL	364	350
		87783		
		ILLINOIS	FED. AID PROJECT	

FINAL SURVEY NO.	SURVEYED PLOTTED AREAS CHECKED
NOTE BOOK	TEMPLATE
	AREAS CHECKED
BY	DATE



ORIGINAL SURVEY NO.	SURVEYED PLOTTED AREAS CHECKED
NOTE BOOK	TEMPLATE
	AREAS CHECKED
BY	DATE



NOTE: CROSS SECTIONS ARE PERPENDICULAR TO THE ALIGNMENT AT THE GIVEN STATION

MODEL: Harvey South SB - 604+50.00 (Sheet)
 FILE NAME: p:\benedsch-pw\benesch.com\benesch\p\c\0\Documents\205052\058\01\Eng_Docs_Phase II\Roundabout\Cross_Sections\0387783-Cross_Sections_Preliminary_Harvey-01.dwg



USER NAME	tvogler
DESIGNED	T.VOGLER
DRAWN	T.VOGLER
CHECKED	J.MAJEWSKI
DATE	10/28/2022

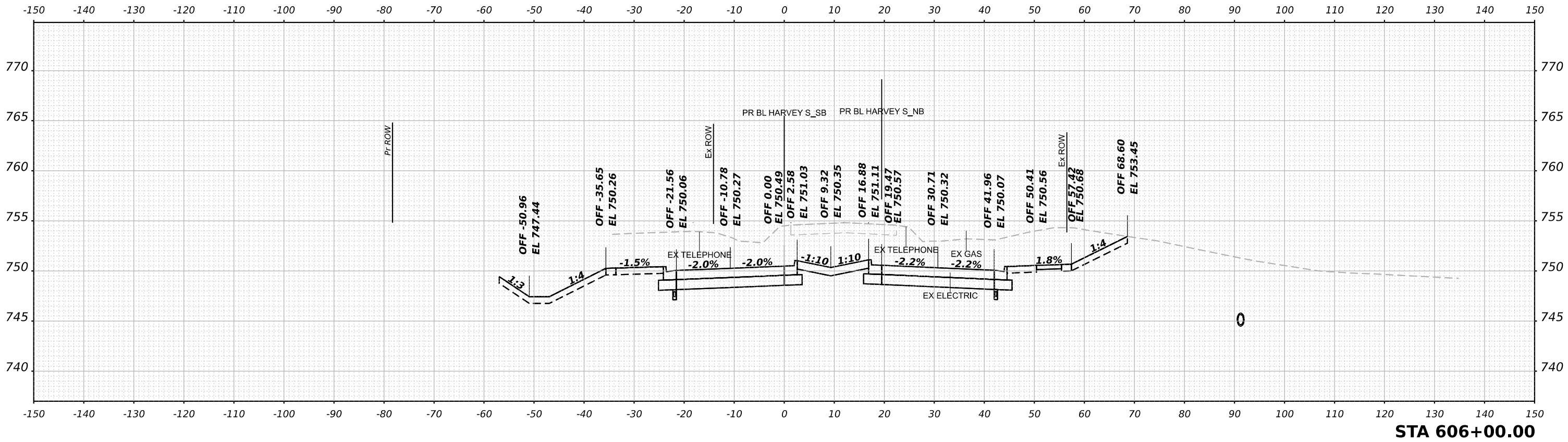
REVIS	-
REVIS	-
REVIS	-
REVIS	-



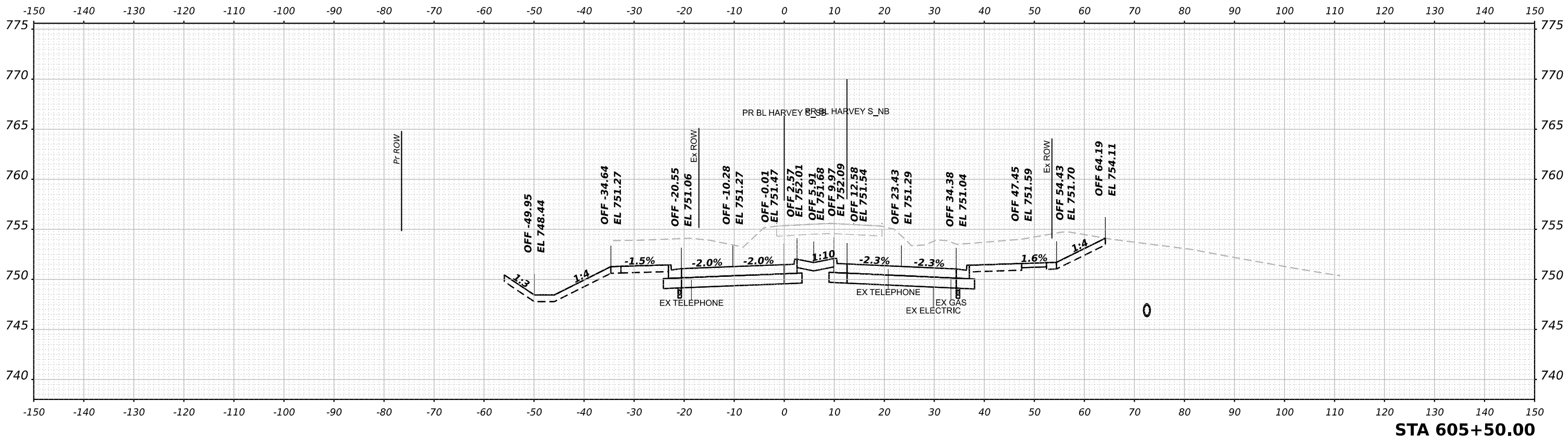
HARVEY RD - ROUNDABOUT SOUTH LEG - SB BL CROSS SECTIONS	
SCALE: 1"=10'	SHEET 79 OF 92 SHEETS
STA. 604+50.00 TO STA. 605+00.00	

F.A.U. RTE.	SECTION	COUNTY	TOTAL SHEETS	SHEET NO.
1577	20-00052-01-PV	KENDALL	364	351
		87783		
ILLINOIS FED. AID PROJECT				

FINAL SURVEY NO.	SURVEYED	DATE
NOTE BOOK	PLOTTED	BY
AREAS CHECKED	TEMPLATE	
	AREAS	



ORIGINAL SURVEY NO.	SURVEYED	DATE
NOTE BOOK	PLOTTED	BY
AREAS CHECKED	TEMPLATE	
	AREAS	



NOTE: CROSS SECTIONS ARE PERPENDICULAR TO THE ALIGNMENT AT THE GIVEN STATION

MODEL: Harvey South SB - 605+50.00 (Sheet)
 FILE NAME: p:\benesch-pw\benesch.com\benesch\p\c\0\Documents\205052\055\01\Eng_Docs_Phase II\Roadway\Cross_Sections\0387783-Cross_Sections_Preliminary_Harvey-10_10.dgn



USER NAME	tvogler
DESIGNED	T.VOGLER
DRAWN	T.VOGLER
CHECKED	J.MAJEWSKI
DATE	10/28/2022
PLOT SCALE	0.16666667 / in.
PLOT DATE	10/27/2022

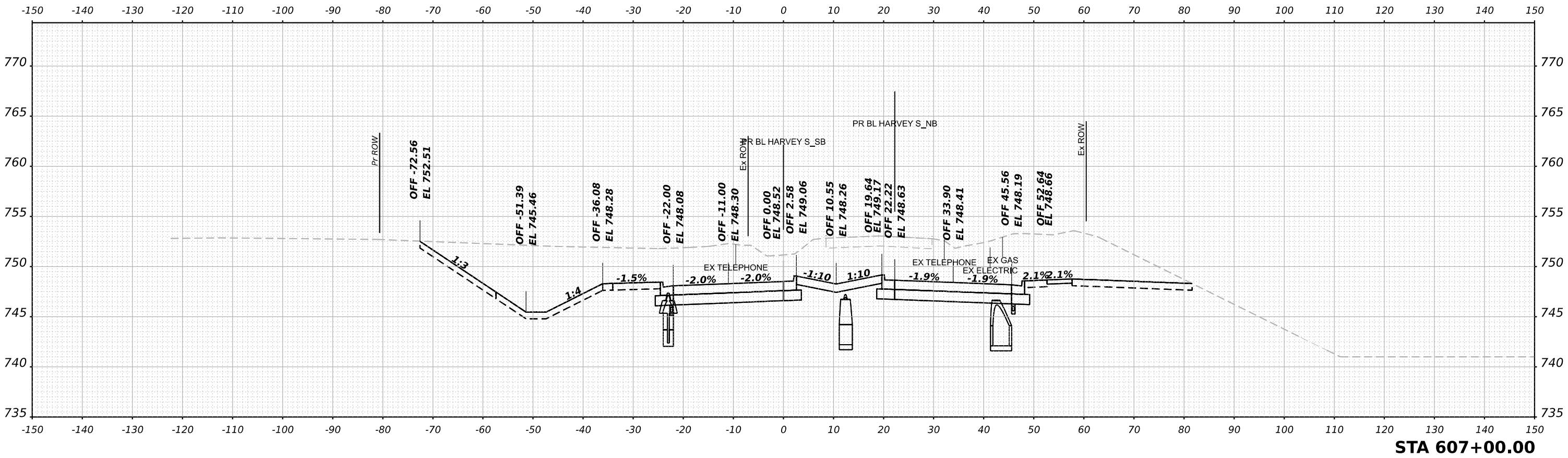
DESIGNED	T.VOGLER	REVISED	-
DRAWN	T.VOGLER	REVISED	-
CHECKED	J.MAJEWSKI	REVISED	-
DATE	10/28/2022	REVISED	-



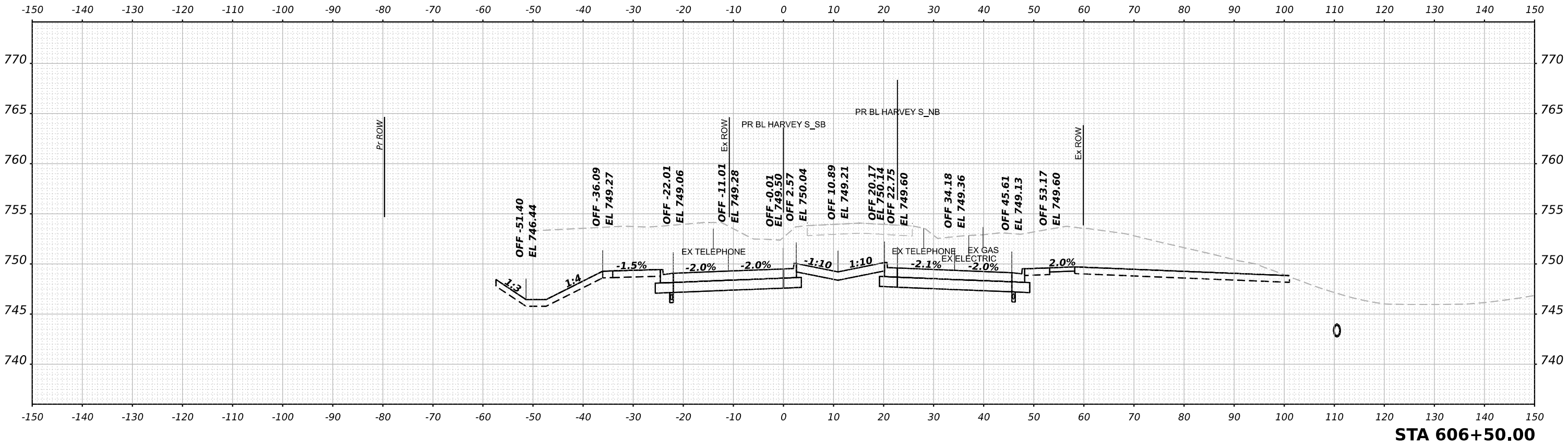
HARVEY RD - ROUNDABOUT SOUTH LEG - SB BL CROSS SECTIONS	
SCALE: 1"=10'	SHEET 80 OF 92 SHEETS
STA. 605+50.00 TO STA. 606+00.00	

F.A.U. RTE.	SECTION	COUNTY	TOTAL SHEETS	SHEET NO.
1577	20-00052-01-PV	KENDALL	364	352
		87783		
ILLINOIS FED. AID PROJECT				

DATE	
BY	
SURVEYED	
PLOTTED	
TEMPLATE	
AREAS CHECKED	
FINAL SURVEY	
NOTE BOOK	
NO.	



DATE	
BY	
SURVEYED	
PLOTTED	
TEMPLATE	
AREAS CHECKED	
ORIGINAL SURVEY	
NOTE BOOK	
NO.	



NOTE: CROSS SECTIONS ARE PERPENDICULAR TO THE ALIGNMENT AT THE GIVEN STATION

MODEL: Harvey South SB - 606+50.00 (Sheet)
 FILE NAME: p:\benesch-pw\benesch.com\benesch\p\c\0\Documents\205052\05052\05052\Eng_Docs_Phase II\Roadway\Cross_Sections\038783-Cross_Sections_Preliminary_Harvey-10.dwg



USER NAME	tvogler
DESIGNED	T.VOGLER
DRAWN	T.VOGLER
CHECKED	J.MAJEWSKI
DATE	10/28/2022

REVISED	-
REVISED	-
REVISED	-
REVISED	-

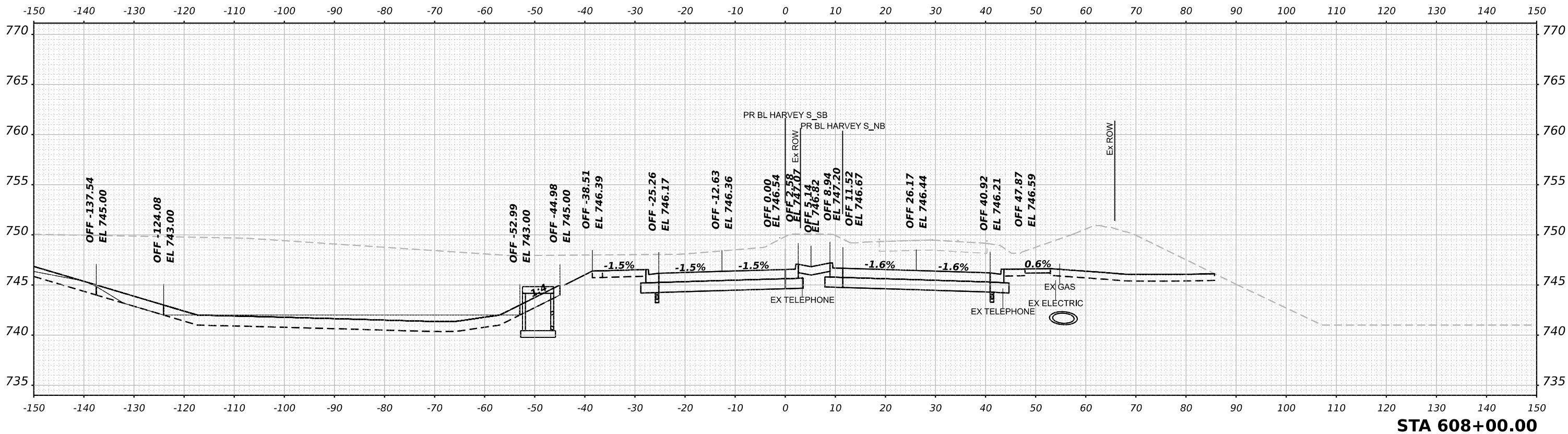


Village of Oswego, IL
 100 Parkers Mill
 Oswego, Illinois 60543
 630-554-3618

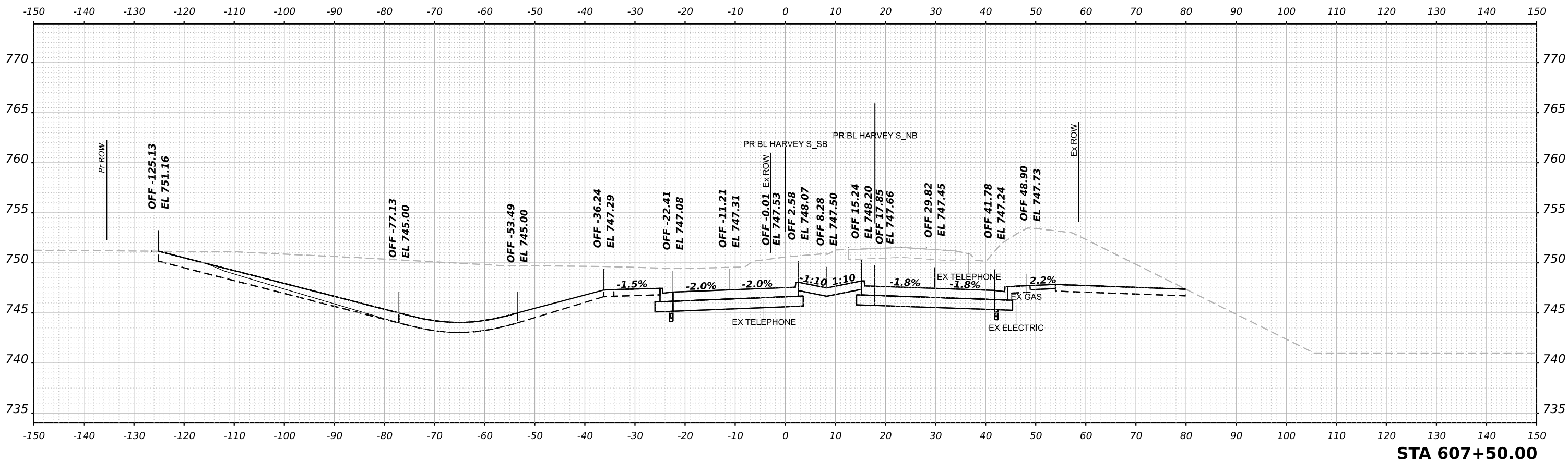
HARVEY RD - ROUNDABOUT SOUTH LEG - SB BL	
CROSS SECTIONS	
SCALE: 1"=10'	SHEET 81 OF 92 SHEETS
STA. 606+50.00 TO STA. 607+00.00	

F.A.U. RTE.	SECTION	COUNTY	TOTAL SHEETS	SHEET NO.
1577	20-00052-01-PV	KENDALL	364	353
		87783		
ILLINOIS FED. AID PROJECT				

FINAL SURVEY	SURVEYED	BY	DATE
NOTE BOOK	PLOTTED		
NO.	TEMPLATE		
	AREAS CHECKED		
	AREAS CHECKED		



ORIGINAL SURVEY	SURVEYED	BY	DATE
NOTE BOOK	PLOTTED		
NO.	TEMPLATE		
	AREAS CHECKED		
	AREAS CHECKED		



NOTE: CROSS SECTIONS ARE PERPENDICULAR TO THE ALIGNMENT AT THE GIVEN STATION

MODEL: Harvey South SB - 607+50.00 (Sheet)
 FILE NAME: p:\benedsch-pw\abentby.com\benedsch\p\c\0\Documents\205052\0585\01\Eng_Docs_Phase II\Roadway\Cross_Sections\038783-Cross_Sections_Preliminary_Harvey-10.dwg



USER NAME	tvogler
DESIGNED	T.VOGLER
DRAWN	T.VOGLER
CHECKED	J.MAJEWSKI
DATE	10/28/2022

REVISED	-
REVISED	-
REVISED	-
REVISED	-

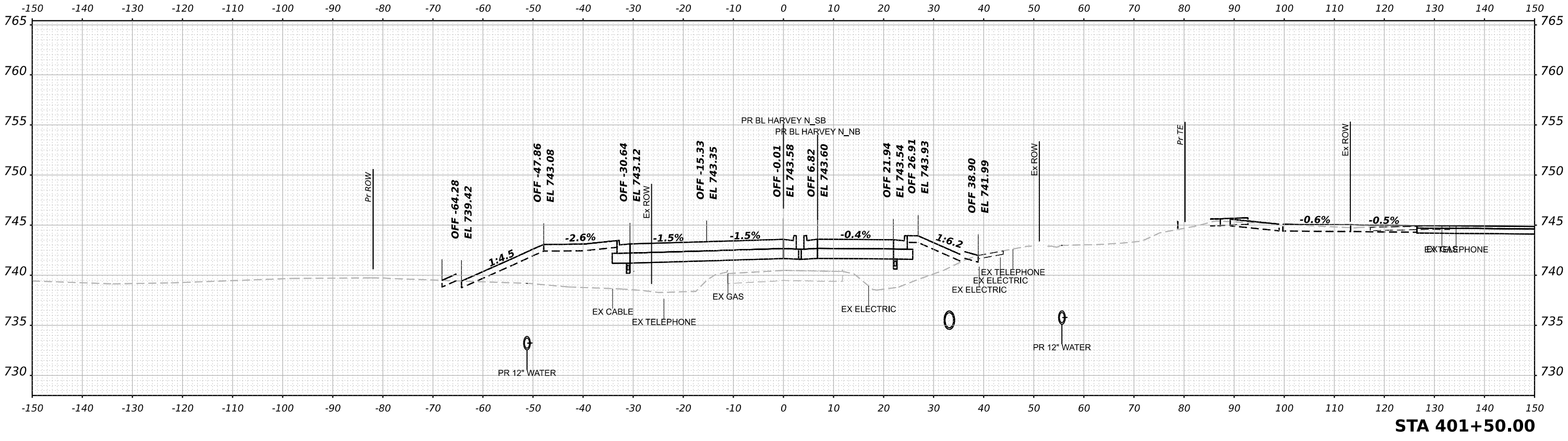


**HARVEY RD - ROUNDABOUT SOUTH LEG - SB BL
 CROSS SECTIONS**

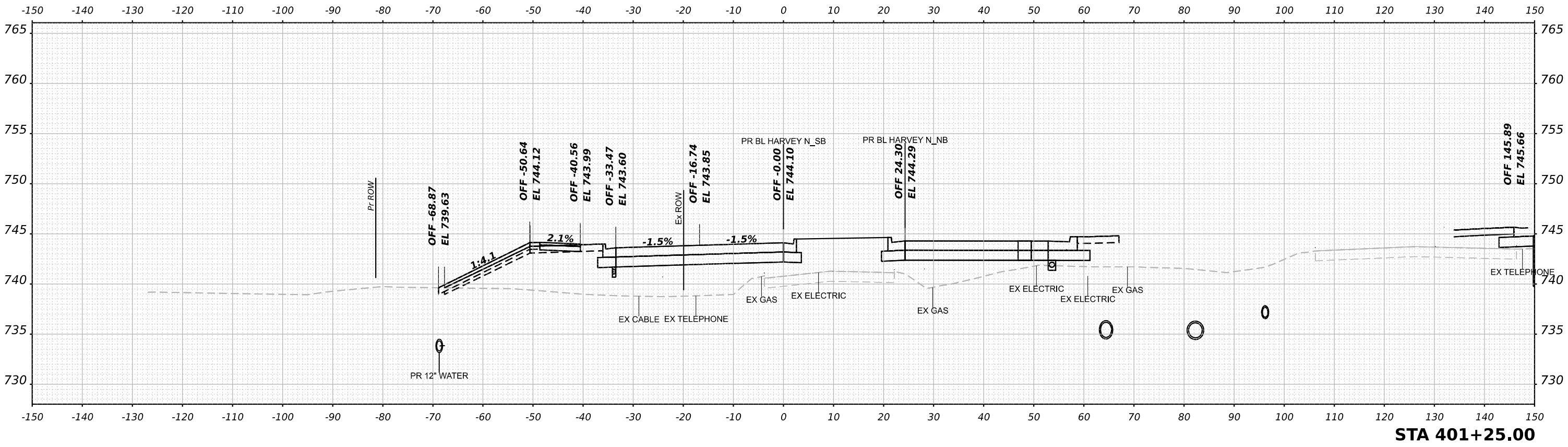
SCALE: 1"=10' SHEET 82 OF 92 SHEETS STA. 607+50.00 TO STA. 608+00.00

F.A.U. RTE.	SECTION	COUNTY	TOTAL SHEETS	SHEET NO.
1577	20-00052-01-PV	KENDALL	364	354
		87783		
ILLINOIS FED. AID PROJECT				

FINAL SURVEY	SURVEYED	DATE
NOTE BOOK	PLOTTED	BY
NO.	TEMPLATE	
	AREAS CHECKED	
	AREAS CHECKED	



ORIGINAL SURVEY	SURVEYED	DATE
NOTE BOOK	PLOTTED	BY
NO.	TEMPLATE	
	AREAS CHECKED	
	AREAS CHECKED	



NOTE: CROSS SECTIONS ARE PERPENDICULAR TO THE ALIGNMENT AT THE GIVEN STATION

MODEL: Harvey North SB - 401+25.00 [Sheet]
 FILE NAME: p:\benesch-pw\benesch.com\benesch\p\401\Documents\20250510\55\01\Eng_Docs_Phase II\Roadway\Cross_Sections\0387783-Cross_Sections_Preliminary_Harvey-10.dwg



USER NAME	tvogler
DESIGNED	T.VOGLER
DRAWN	T.VOGLER
CHECKED	J.MAJEWSKI
DATE	10/28/2022

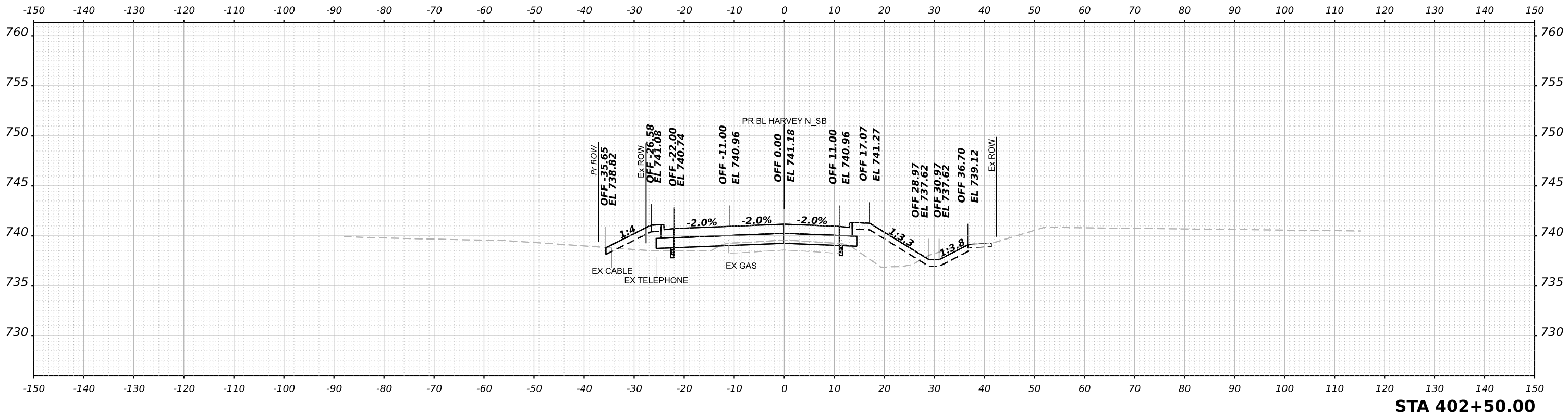
REVIS	-
REVIS	-
REVIS	-
REVIS	-



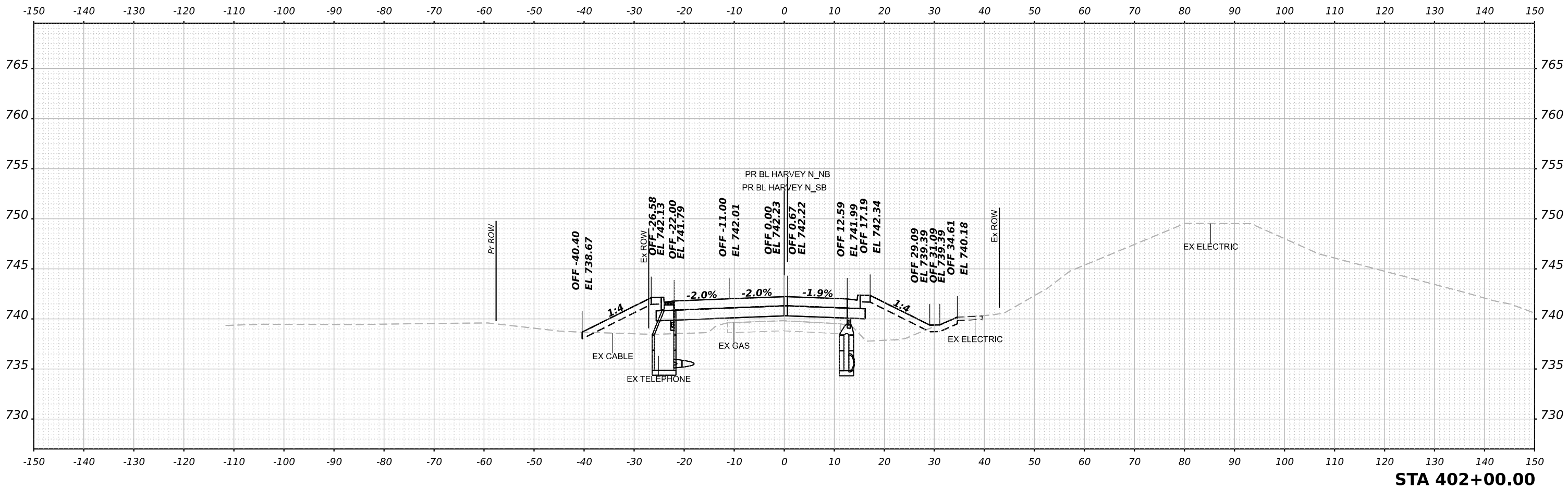
HARVEY RD - ROUNDABOUT NORTH LEG - SB BL
CROSS SECTIONS
 SCALE: 1"=10'
 SHEET 84 OF 92 SHEETS
 STA. 401+25.00 TO STA. 401+50.00

F.A.U. RTE.	SECTION	COUNTY	TOTAL SHEETS	SHEET NO.
1577	20-00052-01-PV	KENDALL	364	356
		87783		
ILLINOIS FED. AID PROJECT				

FINAL SURVEY	SURVEYED	DATE
NOTE BOOK	PLOTTED	BY
NO.	TEMPLATE	
	AREAS CHECKED	
	AREAS CHECKED	



ORIGINAL SURVEY	SURVEYED	DATE
NOTE BOOK	PLOTTED	BY
NO.	TEMPLATE	
	AREAS CHECKED	
	AREAS CHECKED	



NOTE: CROSS SECTIONS ARE PERPENDICULAR TO THE ALIGNMENT AT THE GIVEN STATION

MODEL: Harvey North SB - 402+00.00 [Sheet]
FILE NAME: p:\benedsch-pw\benesch\p\01\Documents\205052\055\01\Eng_Docs_Phase II\Roadway\Cross_Sections\0387783-Cross_Sections_Preliminary_Harvey-01.dgn



USER NAME	tvogler
PLOT SCALE	0.16666667 / in.
PLOT DATE	10/27/2022

DESIGNED	T.VOGLER
DRAWN	T.VOGLER
CHECKED	J.MAJEWSKI
DATE	10/28/2022

REVISED	-
REVISED	-
REVISED	-
REVISED	-

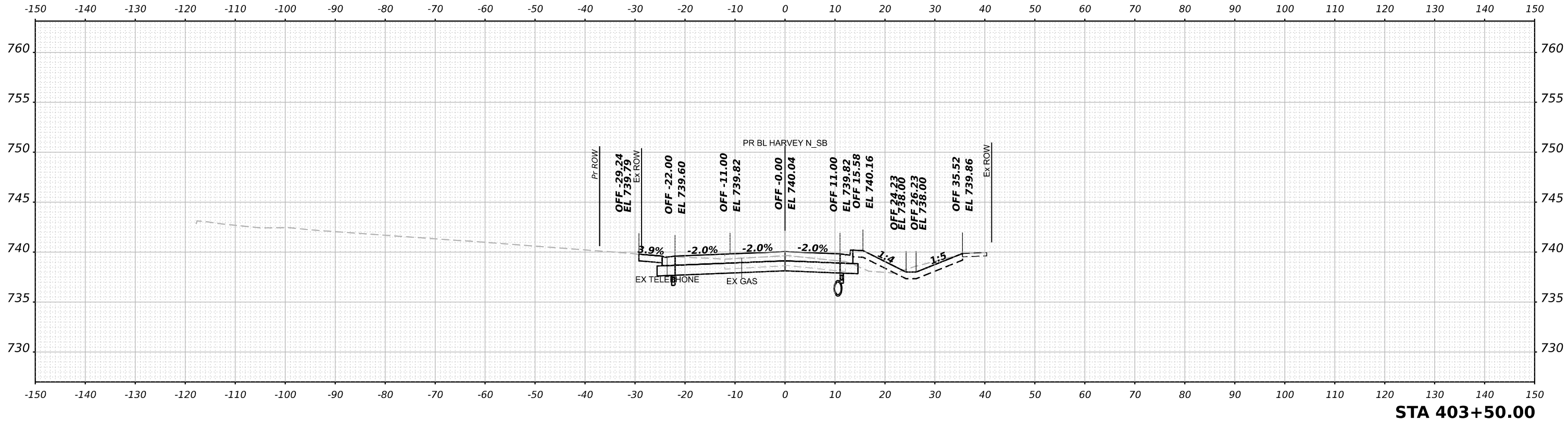


**HARVEY RD - ROUNDABOUT NORTH LEG - SB BL
CROSS SECTIONS**

SCALE: 1"=10'	SHEET 85 OF 92 SHEETS	STA. 402+00.00 TO STA. 402+50.00
---------------	-----------------------	----------------------------------

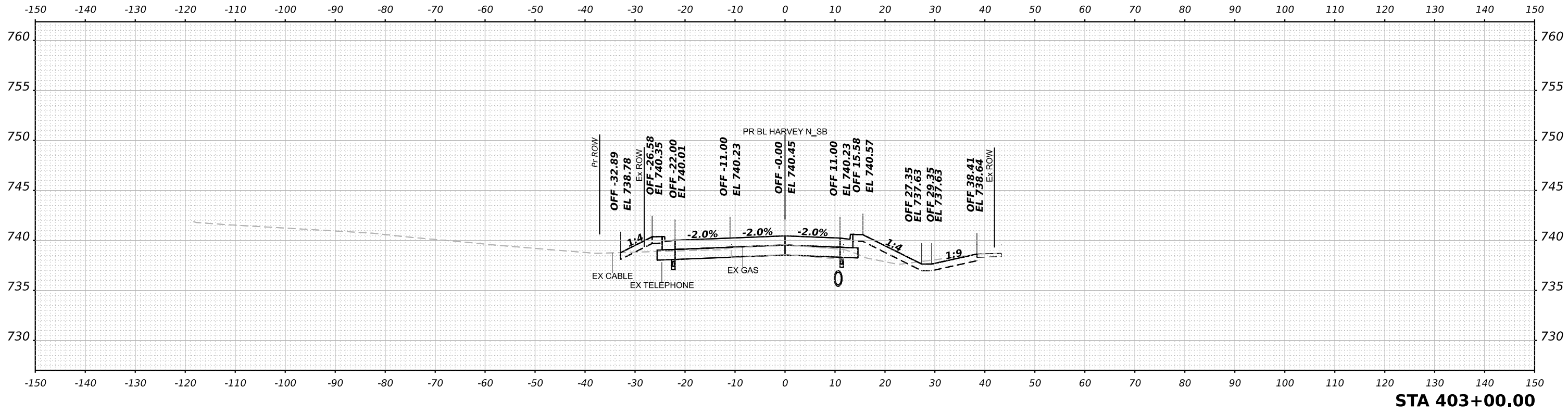
F.A.U. RTE.	SECTION	COUNTY	TOTAL SHEETS	SHEET NO.
1577	20-00052-01-PV	KENDALL	364	357
		87783		
ILLINOIS FED. AID PROJECT				

FINAL SURVEY NO.	SURVEYED PLOTTED AREAS CHECKED
NOTE BOOK NO.	TEMPLATE
	AREAS CHECKED
	DATE
	BY



STA 403+50.00

ORIGINAL SURVEY NO.	SURVEYED PLOTTED AREAS CHECKED
NOTE BOOK NO.	TEMPLATE
	AREAS CHECKED
	DATE
	BY



STA 403+00.00

NOTE: CROSS SECTIONS ARE PERPENDICULAR TO THE ALIGNMENT AT THE GIVEN STATION

MODEL: Harvey North SB - 403+00.00 [Sheet]
 FILE NAME: p:\benesch-pw\benesch.com\benesch\p\403\Documents\205052\0585\01\Eng_Docs_Phase II\Roadway\Cross_Sections\038783-Cross_Sections_Preliminary_Harvey-01.dwg



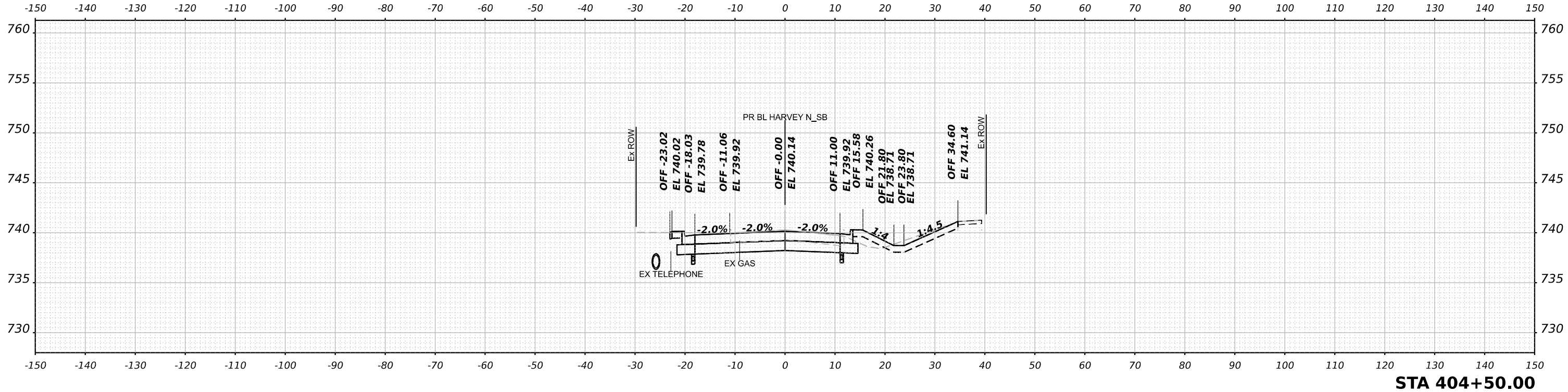
USER NAME	tvogler	DESIGNED	T.VOGLER	REVISED	-
		DRAWN	T.VOGLER	REVISED	-
PLOT SCALE	0.16666667 / in.	CHECKED	J.MAJEWSKI	REVISED	-
PLOT DATE	10/27/2022	DATE	10/28/2022	REVISED	-



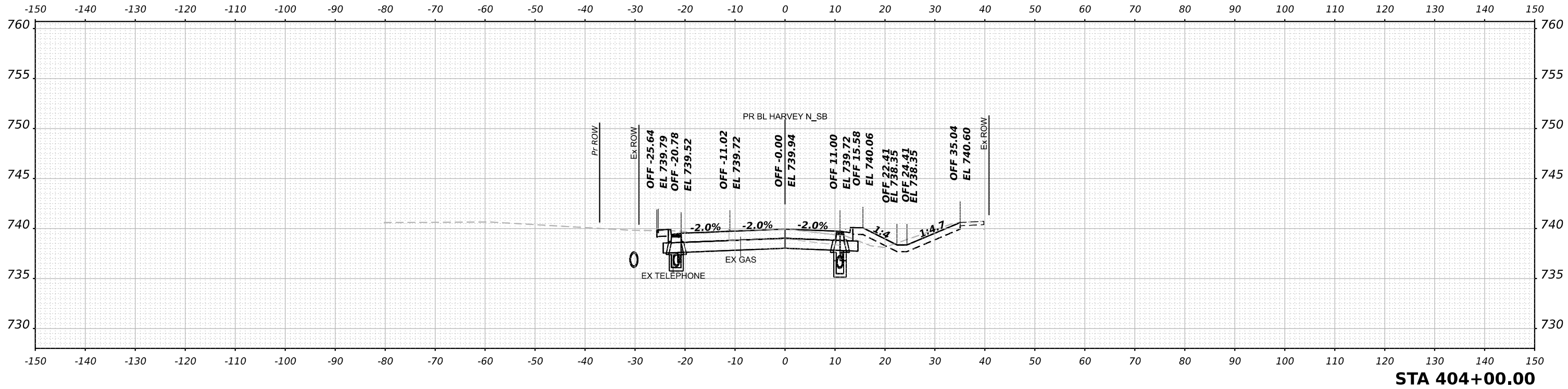
HARVEY RD - ROUNDABOUT NORTH LEG - SB BL
CROSS SECTIONS
 SCALE: 1"=10' SHEET 86 OF 92 SHEETS STA. 403+00.00 TO STA. 403+50.00

F.A.U. RTE.	SECTION	COUNTY	TOTAL SHEETS	SHEET NO.
1577	20-00052-01-PV	KENDALL	364	358
87783				
ILLINOIS FED. AID PROJECT				

DATE	
BY	
SURVEYED	
PLOTTED	
TEMPLATE	
AREAS	
AREAS CHECKED	
FINAL SURVEY	
NOTE BOOK	
NO.	



DATE	
BY	
SURVEYED	
PLOTTED	
TEMPLATE	
AREAS	
AREAS CHECKED	
ORIGINAL SURVEY	
NOTE BOOK	
NO.	



NOTE: CROSS SECTIONS ARE PERPENDICULAR TO THE ALIGNMENT AT THE GIVEN STATION

MODEL: Harvey North SB - 404+00.00 [Sheet]
FILE NAME: p:\benesch-pw\benesch.com\benesch\p\404\Documents\205052\0585\01\Eng_Docs_Phase II\Roundabout\Cross_Sections\038783-Cross_Sections_Preliminary_Harvey-10.dgn



USER NAME	tvogler
DESIGNED	T.VOGLER
DRAWN	T.VOGLER
CHECKED	J.MAJEWSKI
DATE	10/28/2022
PLOT SCALE	0.16666667 / in.
PLOT DATE	10/27/2022

REVISED	-
REVISED	-
REVISED	-
REVISED	-

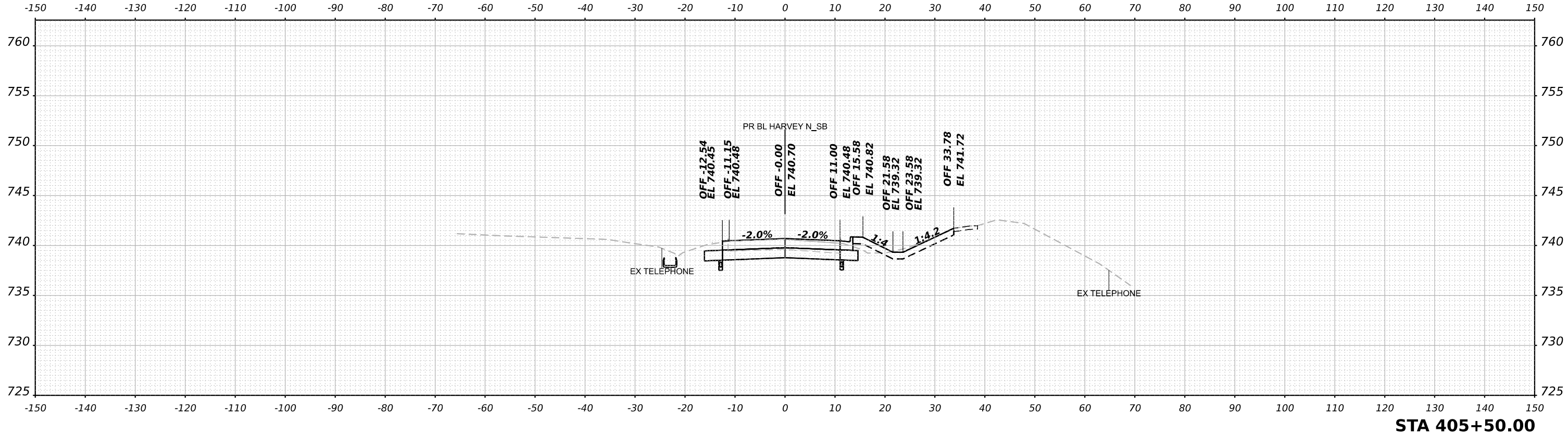


**HARVEY RD - ROUNDABOUT NORTH LEG - SB BL
CROSS SECTIONS**

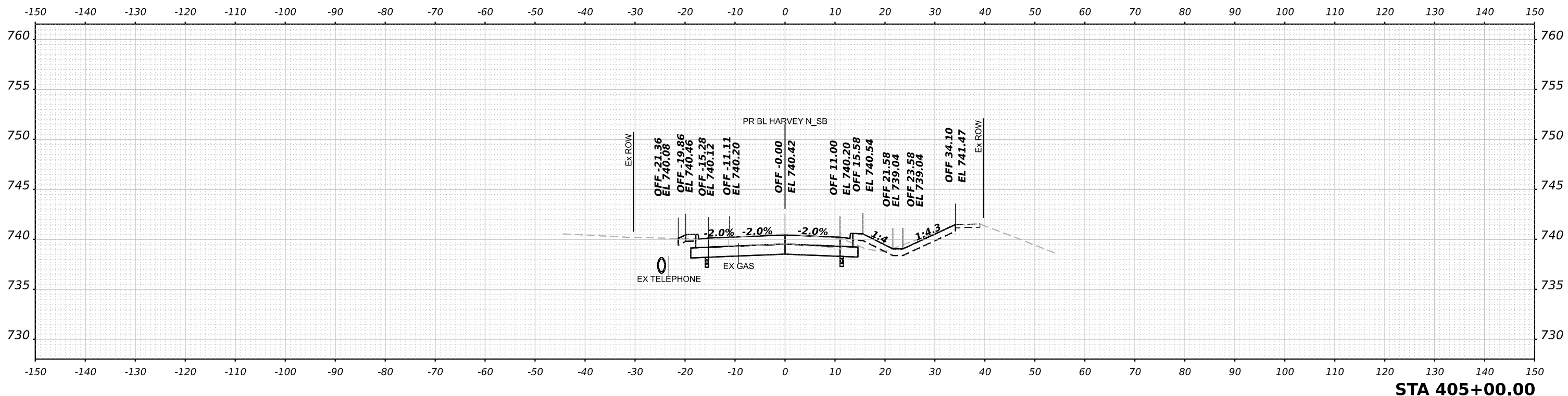
SCALE: 1"=10' SHEET 87 OF 92 SHEETS STA. 404+00.00 TO STA. 404+50.00

F.A.U. RTE.	SECTION	COUNTY	TOTAL SHEETS	SHEET NO.
1577	20-00052-01-PV	KENDALL	364	359
		87783		
		ILLINOIS	FED. AID PROJECT	

DATE	
BY	
FINAL SURVEY	SURVEYED
NOTE BOOK	PLOTTED
NO.	TEMPLATE
	AREAS
	AREAS CHECKED



DATE	
BY	
ORIGINAL SURVEY	SURVEYED
NOTE BOOK	PLOTTED
NO.	TEMPLATE
	AREAS
	AREAS CHECKED



NOTE: CROSS SECTIONS ARE PERPENDICULAR TO THE ALIGNMENT AT THE GIVEN STATION

MODEL: Harvey North SB - 405+00.00 [Sheet]
 FILE NAME: p:\benesch-pw\benesch.com\benesch\p\20\Documents\205052\0585\01\Eng_Docs_Phase II\Roadway\Cross_Sections\038783-Cross_Sections_Preliminary_Harvey-01.dgn



USER NAME	tvogler
DESIGNED	T.VOGLER
DRAWN	T.VOGLER
CHECKED	J.MAJEWSKI
DATE	10/28/2022

REVISED	-
REVISED	-
REVISED	-
REVISED	-



Village of Oswego, IL
 100 Parkers Mill
 Oswego, Illinois 60543
 630-554-3618

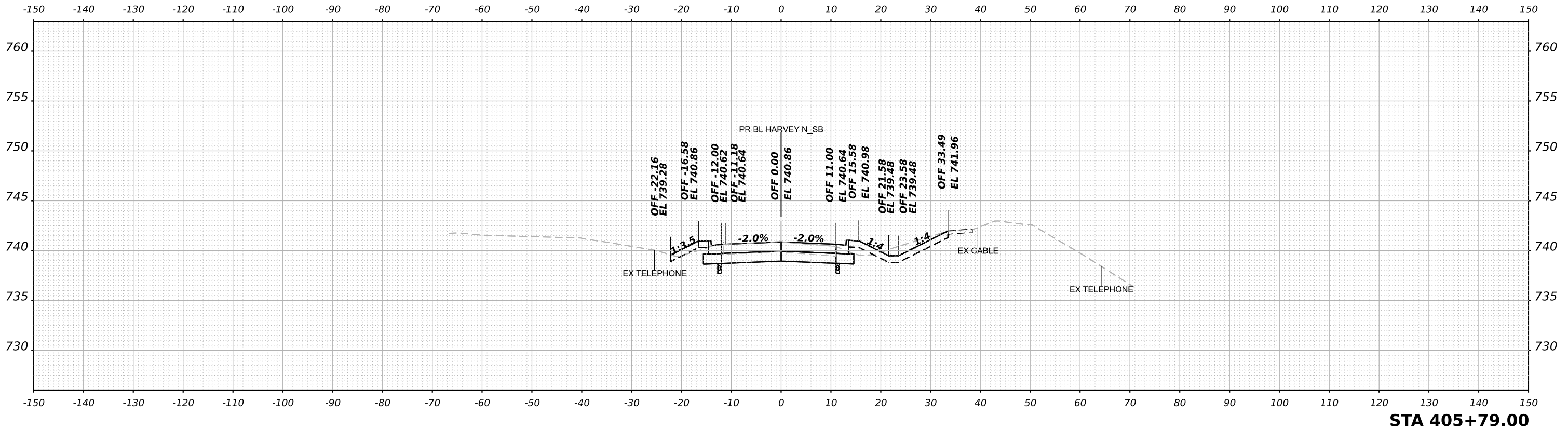
HARVEY RD - ROUNDABOUT NORTH LEG - SB BL	
CROSS SECTIONS	
SCALE: 1"=10'	SHEET 88 OF 92 SHEETS
STA. 405+00.00 TO STA. 405+50.00	

F.A.U. RTE.	SECTION	COUNTY	TOTAL SHEETS	SHEET NO.
1577	20-00052-01-PV	KENDALL	364	360
		87783		
		ILLINOIS	FED. AID PROJECT	

FINAL SURVEY NO.	SURVEYED PLOTTED AREAS CHECKED	DATE
NOTE BOOK NO.	TEMPLATE AREAS CHECKED	

ORIGINAL SURVEY NO.	SURVEYED PLOTTED AREAS CHECKED	DATE
NOTE BOOK NO.	TEMPLATE AREAS CHECKED	

MODEL: Harvey North SB - 405+79.00 [Sheet]
 FILE NAME: p:\a\benesch-pw\benesch.com\benesch-pw\01\Documents\105058\10585\01\Eng_Docs_Phase II\Roadway\Cross_Sections\038783-Cross_Sections_Preliminary_Harvey-01.dgn



NOTE: CROSS SECTIONS ARE PERPENDICULAR TO THE ALIGNMENT AT THE GIVEN STATION



USER NAME	tvogler
PLOT SCALE	0.16666667 / in.
PLOT DATE	10/27/2022

DESIGNED	T.VOGLER
DRAWN	T.VOGLER
CHECKED	J.MAJEWSKI
DATE	10/28/2022

REVISED	-
REVISED	-
REVISED	-
REVISED	-

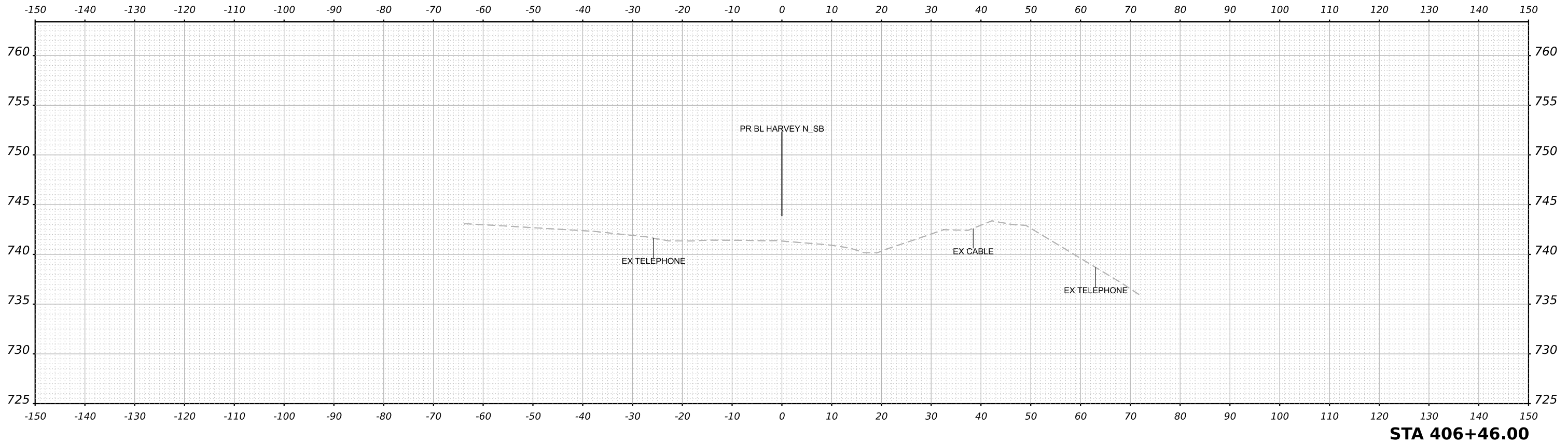


**HARVEY RD - ROUNDABOUT NORTH LEG - SB BL
CROSS SECTIONS**

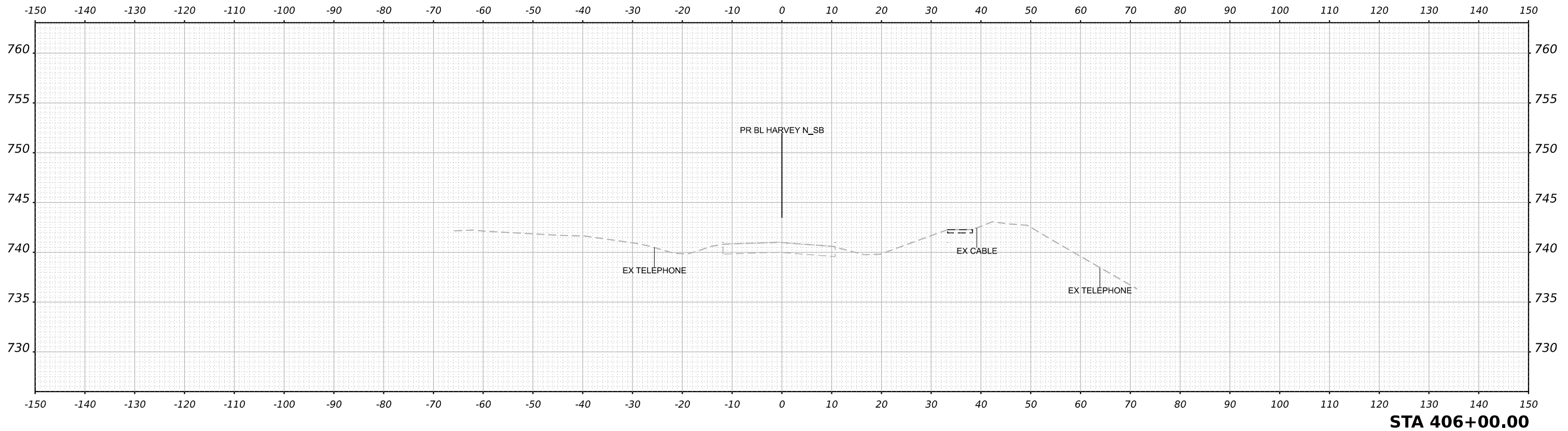
SCALE: 1"=10'	SHEET 89 OF 92 SHEETS	STA. 405+79.00 TO STA. 405+79.00
---------------	-----------------------	----------------------------------

F.A.U. RTE.	SECTION	COUNTY	TOTAL SHEETS	SHEET NO.
1577	20-00052-01-PV	KENDALL	364	361
87783				
ILLINOIS FED. AID PROJECT				

FINAL SURVEY NO.	SURVEYED PLOTTED AREAS CHECKED
NOTE BOOK NO.	TEMPLATE AREAS CHECKED
BY	DATE



ORIGINAL SURVEY NO.	SURVEYED PLOTTED AREAS CHECKED
NOTE BOOK NO.	TEMPLATE AREAS CHECKED
BY	DATE



NOTE: CROSS SECTIONS ARE PERPENDICULAR TO THE ALIGNMENT AT THE GIVEN STATION

MODEL: Harvey North SB - 406+00.00 [Sheet]
 FILE NAME: p:\benesch-pw\benesch.com\benesch-pw\0\Documents\105058\10585\01\Eng_Docs_Phase II\Roadway\Cross_Sections\0387783-Cross_Sections_Preliminary_Harvey-01.dwg



USER NAME	tvogler
DESIGNED	T.VOGLER
DRAWN	T.VOGLER
CHECKED	J.MAJEWSKI
DATE	10/28/2022
PLOT SCALE	0.16666667 / in.
PLOT DATE	10/27/2022

DESIGNED	T.VOGLER
DRAWN	T.VOGLER
CHECKED	J.MAJEWSKI
DATE	10/28/2022

REVISED	-
REVISED	-
REVISED	-
REVISED	-



HARVEY RD - ROUNDABOUT NORTH LEG - SB BL CROSS SECTIONS	
SCALE: 1"=10'	SHEET 90 OF 92 SHEETS
STA. 406+00.00 TO STA. 406+46.00	

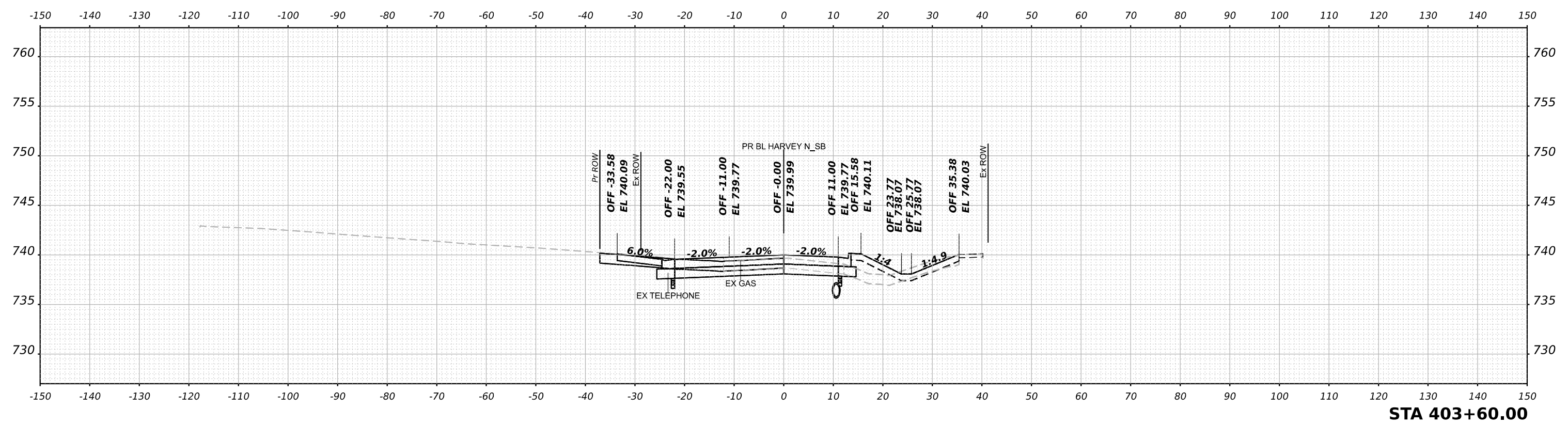
F.A.U. RTE.	SECTION	COUNTY	TOTAL SHEETS	SHEET NO.
1577	20-00052-01-PV	KENDALL	364	362
		87783		
ILLINOIS FED. AID PROJECT				

NOTE:
SEE DRIVEWAY DETAILS FOR ADDITIONAL
INFORMATION ON DRIVEWAY GEOMETRY.

FINAL SURVEY NO.	SURVEYED PLOTTED TEMPLATE AREAS CHECKED	DATE

ORIGINAL SURVEY NO.	SURVEYED PLOTTED TEMPLATE AREAS CHECKED	DATE

MODEL: Driveway - 403+60.00 (Sheet)
FILE NAME: p:\al\benesch-pw\benesch\p\01\Documents\10505810585\01\Eng_Docs_Phase II\Roadway\Cross_Sections\038783-Cross_Sections_Preliminary_Driveways-01.dgn



STA 403+60.00

NOTE: CROSS SECTIONS ARE PERPENDICULAR TO THE ALIGNMENT AT THE GIVEN STATION



USER NAME	tvogler
PLOT SCALE	0.16666667 1/ in.
PLOT DATE	10/27/2022

DESIGNED	T.VOGLER
DRAWN	T.VOGLER
CHECKED	J.MAJEWSKI
DATE	10/28/2022

REVISED	-
REVISED	-
REVISED	-
REVISED	-



Village of Oswego, IL
100 Parkers Mill
Oswego, Illinois 60543
630-554-3618

**HARVEY RD - ROUNDABOUT NORTH LEG - SB BL DRIVEWAY
CROSS SECTIONS**

SCALE: 1"=10' SHEET 91 OF 92 SHEETS STA. 403+60.00 TO STA. 403+60.00

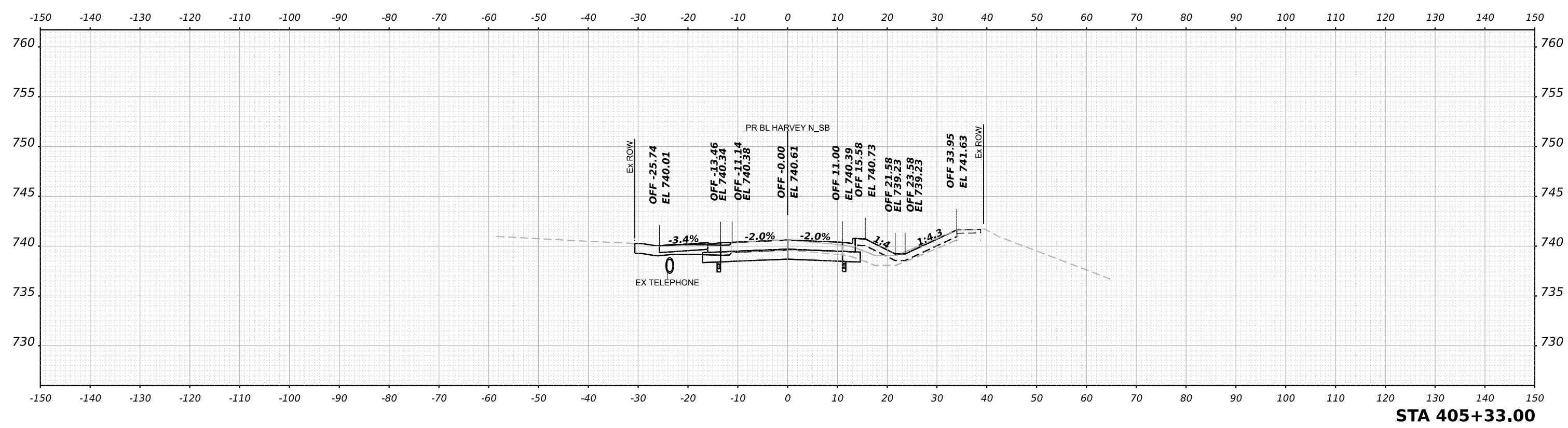
F.A.U. RTE.	SECTION	COUNTY	TOTAL SHEETS	SHEET NO.
1577	20-00052-01-PV	KENDALL	364	363
87783				
ILLINOIS FED. AID PROJECT				

NOTE:
SEE DRIVEWAY DETAILS FOR ADDITIONAL
INFORMATION ON DRIVEWAY GEOMETRY.

FINAL SURVEY NO.	SURVEYED AREAS CHECKED	BY	DATE

ORIGINAL SURVEY NO.	SURVEYED AREAS CHECKED	BY	DATE

MODEL: Driveway - 405+33.00 (Sheet)
FILE NAME: p:\2020\benesch-pw\2020\benesch-pw\01\Documents\105052\105052-01\Eng_Docs_Phase II\Roadway\Cross_Sections\038783-Cross_Sections_Preliminary_Driveway-01.dgn



STA 405+33.00

NOTE: CROSS SECTIONS ARE PERPENDICULAR TO THE ALIGNMENT AT THE GIVEN STATION



USER NAME	tvogler	DESIGNED	T.VOGLER	REVISED	-
DRAWN	T.VOGLER	REVISIONS	-	DATE	-
PLOT SCALE	0.16666667 1/in.	CHECKED	J.MAJEWSKI	REVISIONS	-
PLOT DATE	10/27/2022	DATE	10/28/2022	REVISIONS	-



HARVEY RD - ROUNDABOUT NORTH LEG - SB BL DRIVEWAY	
CROSS SECTIONS	
SCALE: 1"=10'	SHEET 92 OF 92 SHEETS
STA. 405+33.00	TO STA. 405+33.00

F.A.U. RTE.	SECTION	COUNTY	TOTAL SHEETS	SHEET NO.
1577	20-00052-01-PV	KENDALL	364	364
87783				
ILLINOIS FED. AID PROJECT				