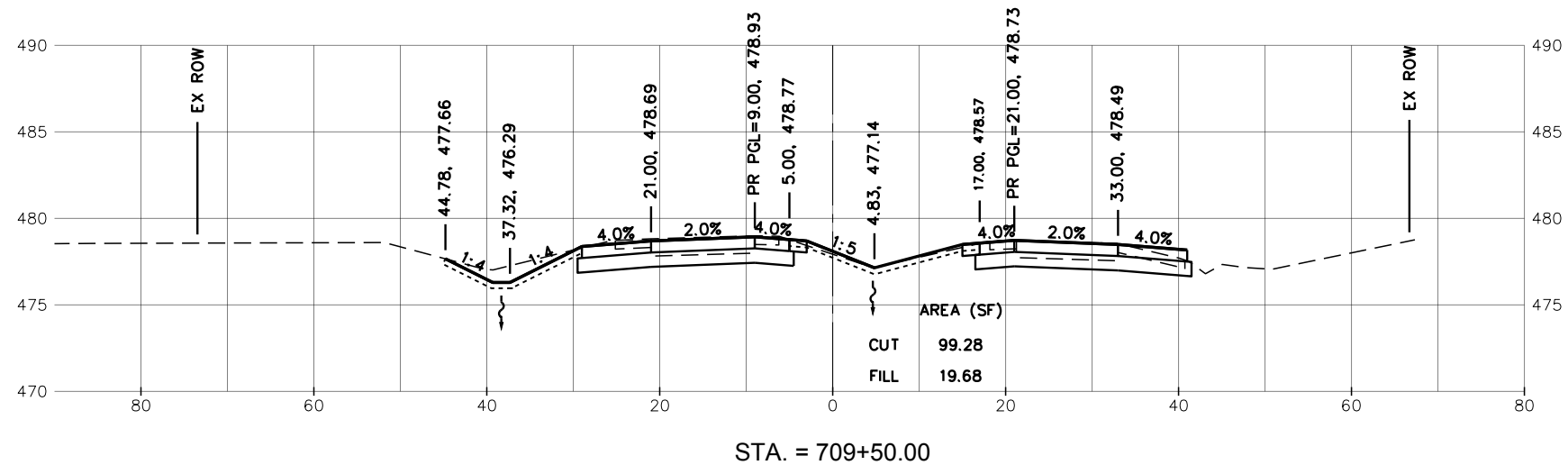


PLAN	REVISIONS	DATE
NOTE BOOK NO.	GRADES CHECKED	BY
	STRUCTURE NOTATIONS	
	ADJUSTED	
	FILE NAME	

PROFILE	REVISIONS	DATE
NOTE BOOK NO.	GRADES CHECKED	BY
	STRUCTURE NOTATIONS	
	ADJUSTED	
	FILE NAME	

S:\Engineering\Projects\Peoria County Highway Dept\20210095 Old Galena Neal to Dickison\000 CAD\403 Plans\15-South\Old_Galena-1.dwg



NOTE:
OFFSET/ELEVATION CALL OUT AT DITCH IS MEASURED AT THE TOE OF SLOPE

MW
Midwest Engineering Associates, Inc.
140 E. Washington Street
East Peoria, Illinois 61611
309.689.8085
IL Design Firm Reg. No. 184-005896

USER NAME = Doug Wilcoxon	DESIGNED - DAW	REVISED -
PROJECT # = 20210095	DRAWN - DAW	REVISED -
PLOT SCALE = 1:1	CHECKED - CSA	REVISED -
PLOT DATE = 10/26/2022 6:24 AM	DATE - 5/17/2022	REVISED -

PEORIA COUNTY
HIGHWAY DEPARTMENT

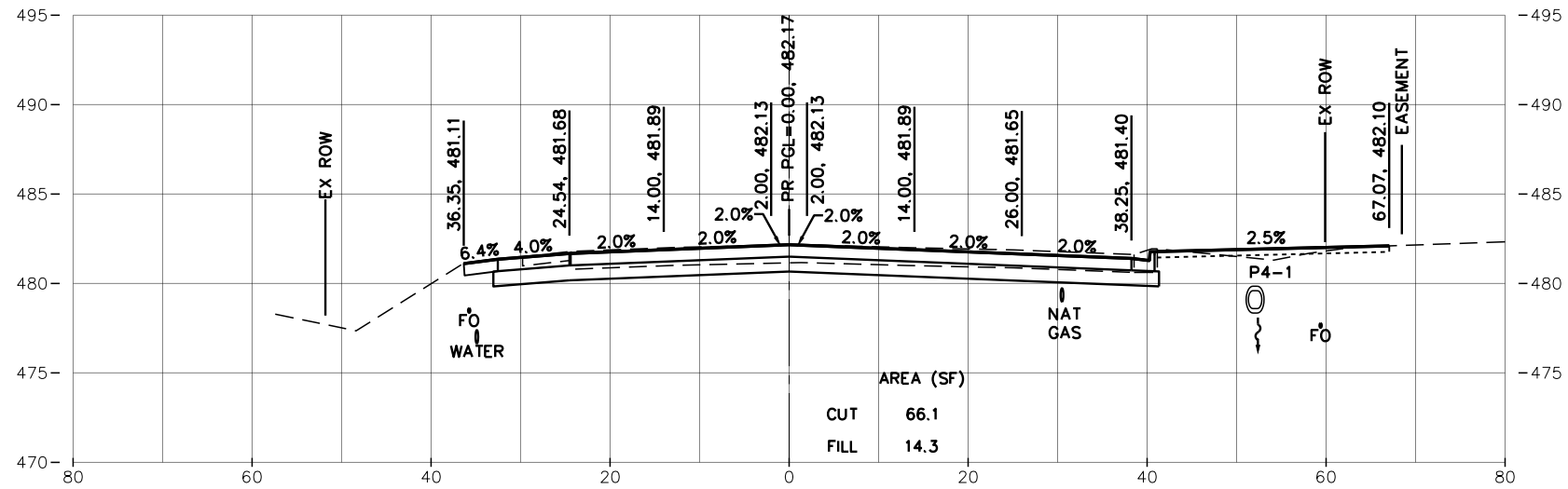
CROSS SECTIONS
OLD GALENA ROAD (FAS 384)
SCALE: 10:1 SHEET OF SHEETS STA. TO STA.

F.A.U. RTE.	SECTION	COUNTY	TOTAL SHEETS	SHEET NO.
384/1387A	16-00058-10-PV	PEORIA	131	101
FED. PROJECT NO. E750(768)		CONTRACT NO. 89826		
ILLINOIS FED. AID PROJECT				

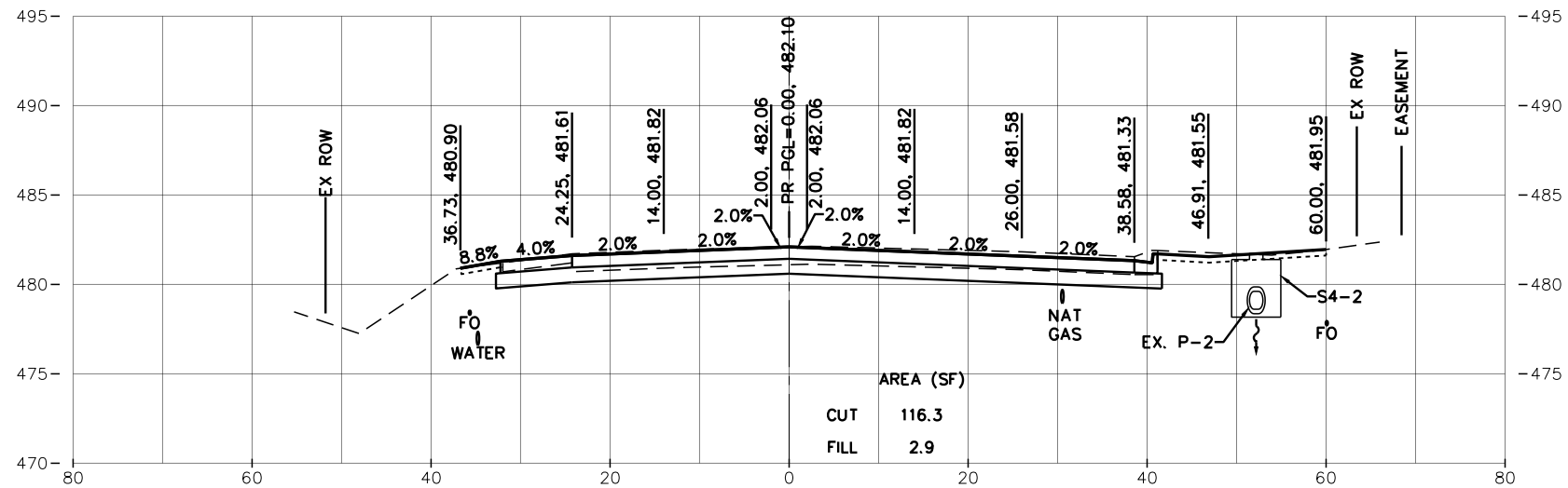
PLAN	REVISIONS	DATE
NO.	NO.	BY
	NOTED	
	CHECKED	
	APPROVED	
	FILE NAME	

PROFILE	REVISIONS	DATE
NO.	NO.	BY
	NOTED	
	CHECKED	
	APPROVED	
	FILE NAME	

S:\Engineering\Projects\Peoria County Highway Dept\20210095 Old Galena Road to Dickison\000 CAD\403 Plans\15-North_Old_Galena-1.dwg



STA. = 724+00.00



STA. = 723+83.50

NOTE:
OFFSET/ELEVATION CALL OUT AT DITCH IS
MEASURED AT THE TOE OF SLOPE

MW
Midwest Engineering
Associates, Inc.
140 E. Washington Street
East Peoria, Illinois 61611
309.689.8085
IL Design Firm Reg. No.
184-005896

USER NAME =	Doug Wilcoxon	DESIGNED -	DAW	REVISED -	
PROJECT # =	20210095	DRAWN -	DAW	REVISED -	
PLOT SCALE =	1:1	CHECKED -	CSA	REVISED -	
PLOT DATE =	10/26/2022 6:25 AM	DATE -	5/17/2022	REVISED -	

PEORIA COUNTY
HIGHWAY DEPARTMENT

CROSS SECTIONS
OLD GALENA ROAD (FAS 1387A)

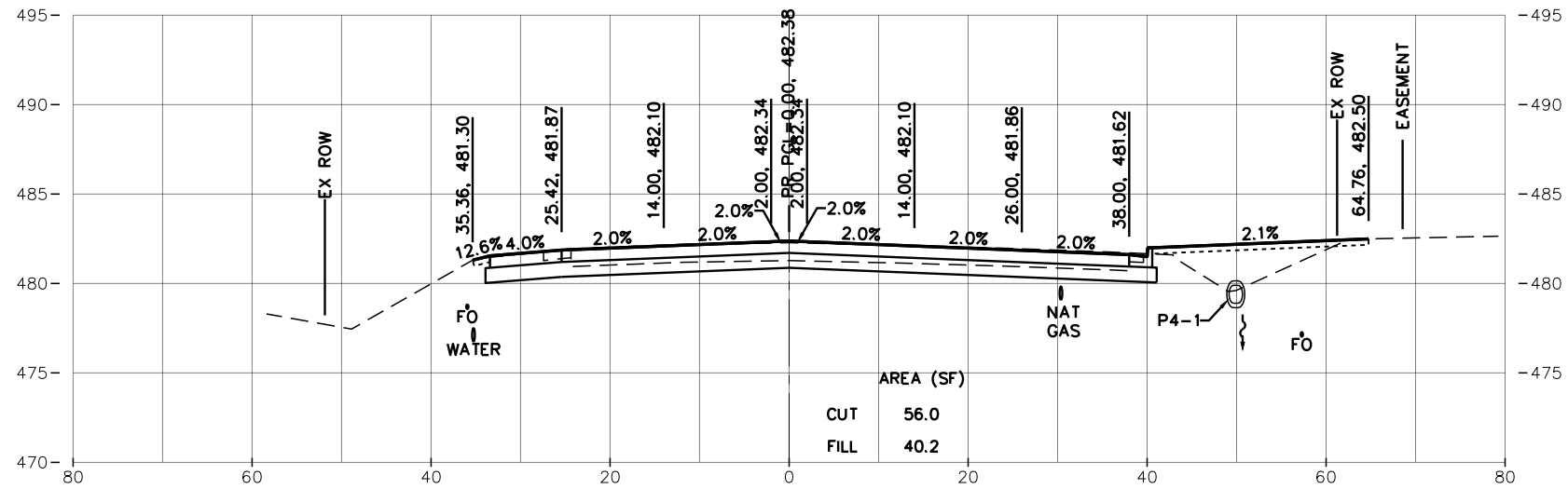
SCALE: 10:1 SHEET OF SHEETS STA. TO STA.

F.A.U. RTE.	SECTION	COUNTY	TOTAL SHEETS	SHEET NO.
384/1387A	16-00058-10-PV	PEORIA	131	102
FED. PROJECT NO. E750(768)		CONTRACT NO. 89826		
ILLINOIS FED. AID PROJECT				

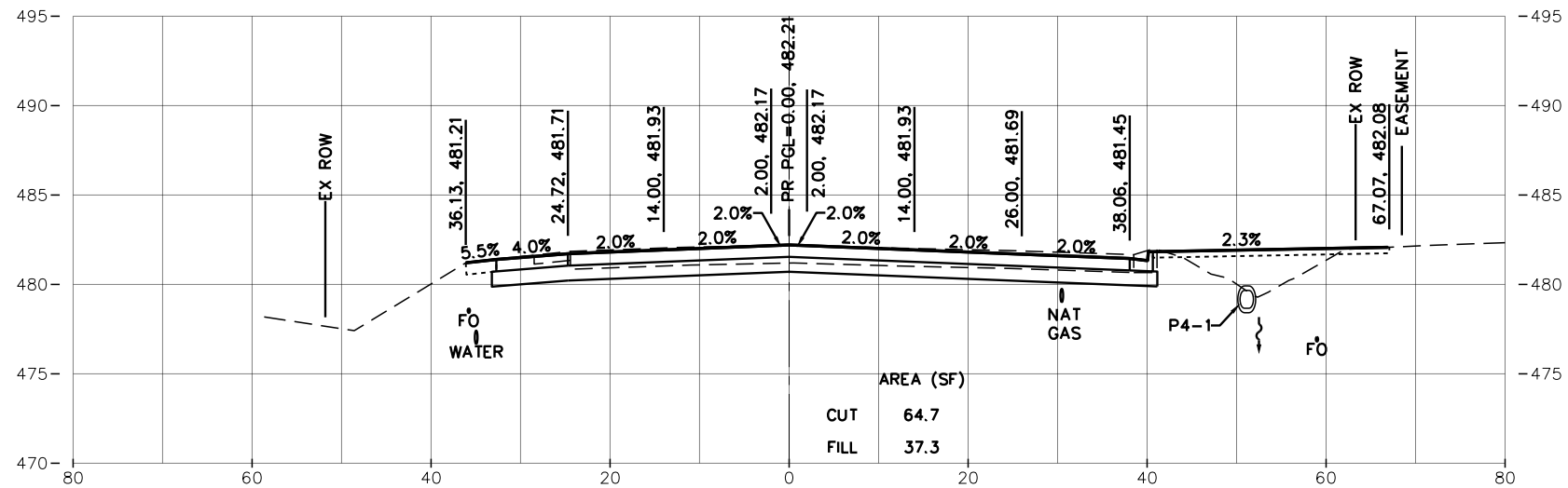
PLAN	REVISIONS	DATE
NO.	NO.	BY
	GRADES CHECKED	
	ALIGNED CHECKED	
	FILE NAME	

PROFILE	REVISIONS	DATE
NO.	NO.	BY
	GRADES CHECKED	
	STRUCTURE NOTATIONS CHECKED	

S:\Engineering\Projects\Peoria County Highway Dept\20210095 Old Galena Neal to Dickson\000 CAD\403 Plans\15-North_Old_Galena-1.dwg



STA. = 724+50.00



STA. = 724+09.69

NOTE:
OFFSET/ELEVATION CALL OUT AT DITCH IS MEASURED AT THE TOE OF SLOPE

MW Associates, Inc.
140 E. Washington Street
East Peoria, Illinois 61611
309.689.8085
IL Design Firm Reg. No. 184-005896

USER NAME =	Doug Wilcoxon	DESIGNED -	DAW	REVISED -	
PROJECT # =	20210095	DRAWN -	DAW	REVISED -	
PLOT SCALE =	1:1	CHECKED -	CSA	REVISED -	
PLOT DATE =	10/26/2022 6:26 AM	DATE -	5/17/2022	REVISED -	

PEORIA COUNTY
HIGHWAY DEPARTMENT

CROSS SECTIONS
OLD GALENA ROAD (FAS 1387A)

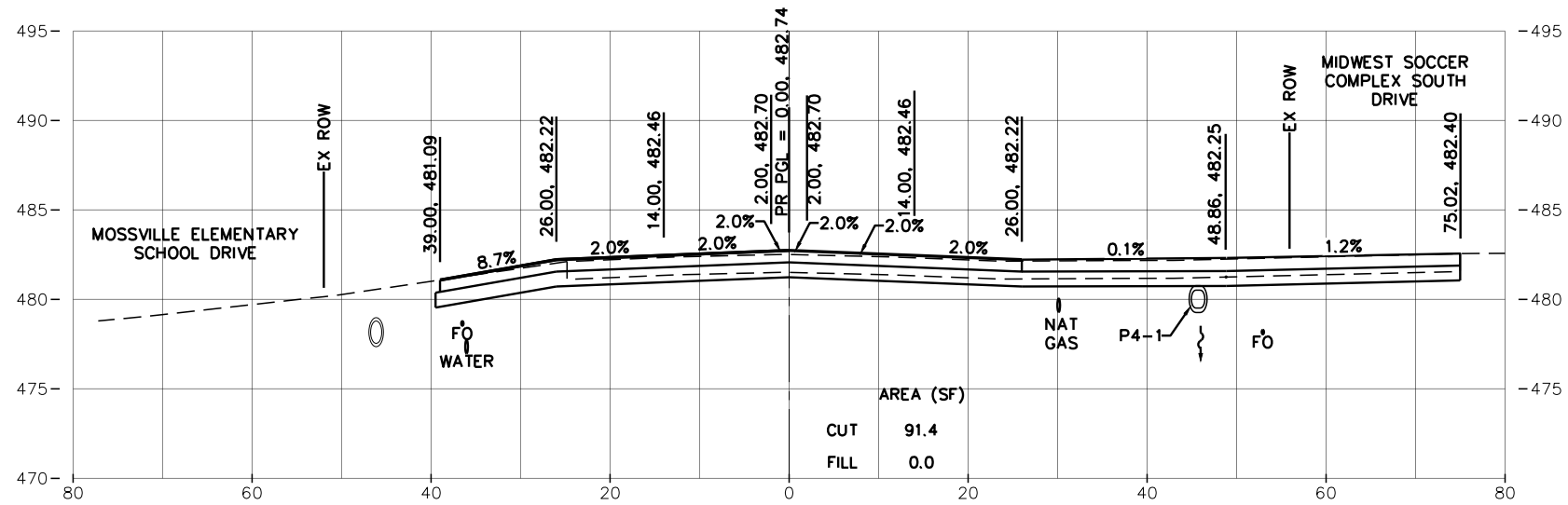
SCALE: 10:1 SHEET OF SHEETS STA. TO STA.

F.A.U. RTE.	SECTION	COUNTY	TOTAL SHEETS	SHEET NO.
384/1387A	16-00058-10-PV	PEORIA	131	103
FED. PROJECT NO. E750(768)		CONTRACT NO. 89826		
ILLINOIS FED. AID PROJECT				

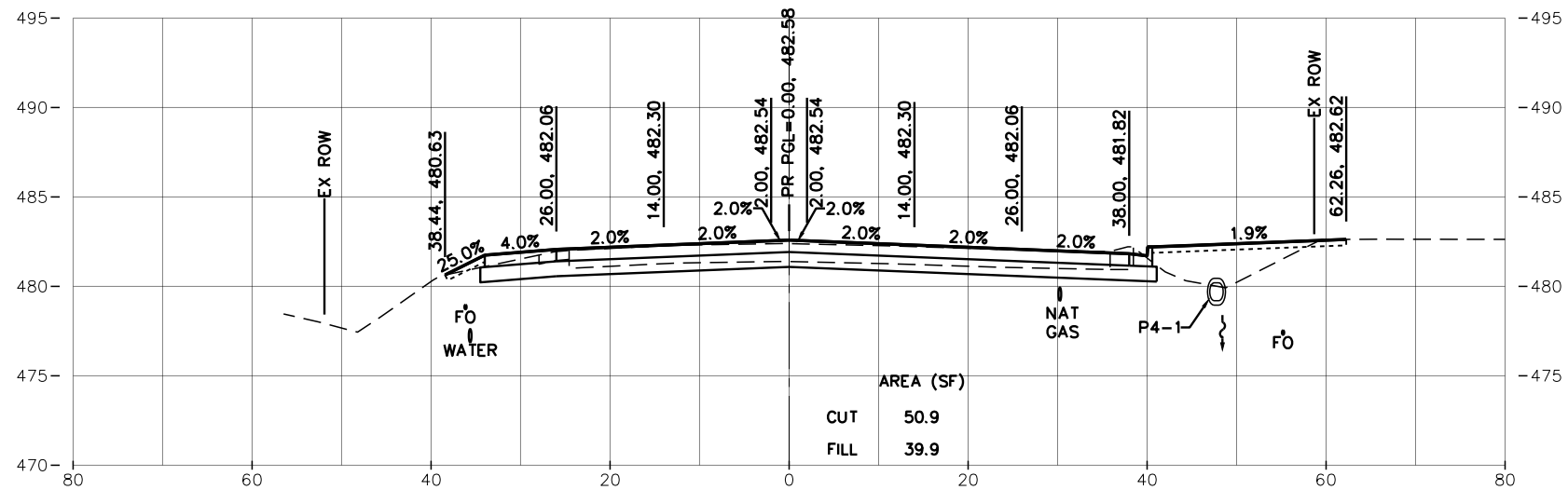
PLAN	REVISIONS	DATE
NO.	NO.	BY
NOTE BOOK	GRADES CHECKED	
	ALIGNMENT CHECKED	
	STRUCTURE CHECKED	
	ADD. FILE NAME	

PROFILE	REVISIONS	DATE
NO.	NO.	BY
NOTE BOOK	GRADES CHECKED	
	STRUCTURE CHECKED	
	NOTATIONS CHECKED	

S:\Engineering\Projects\Peoria County Highway Dept\20210095 Old Galena Neal to Dickison\000 CAD\403 Plans\15-North_Old_Galena-1.dwg



STA. = 725+53.92



STA. = 725+00.00

NOTE:
OFFSET/ELEVATION CALL OUT AT DITCH IS
MEASURED AT THE TOE OF SLOPE

MW Associates, Inc.
140 E. Washington Street
East Peoria, Illinois 61611
309.689.8085
IL Design Firm Reg. No. 184-005896

USER NAME = Doug Wilcoxon
PROJECT # = 20210095
PLOT SCALE = 1:1
PLOT DATE = 10/26/2022 6:26 AM

DESIGNED - DAW
DRAWN - DAW
CHECKED - CSA
DATE - 5/17/2022

PEORIA COUNTY
HIGHWAY DEPARTMENT

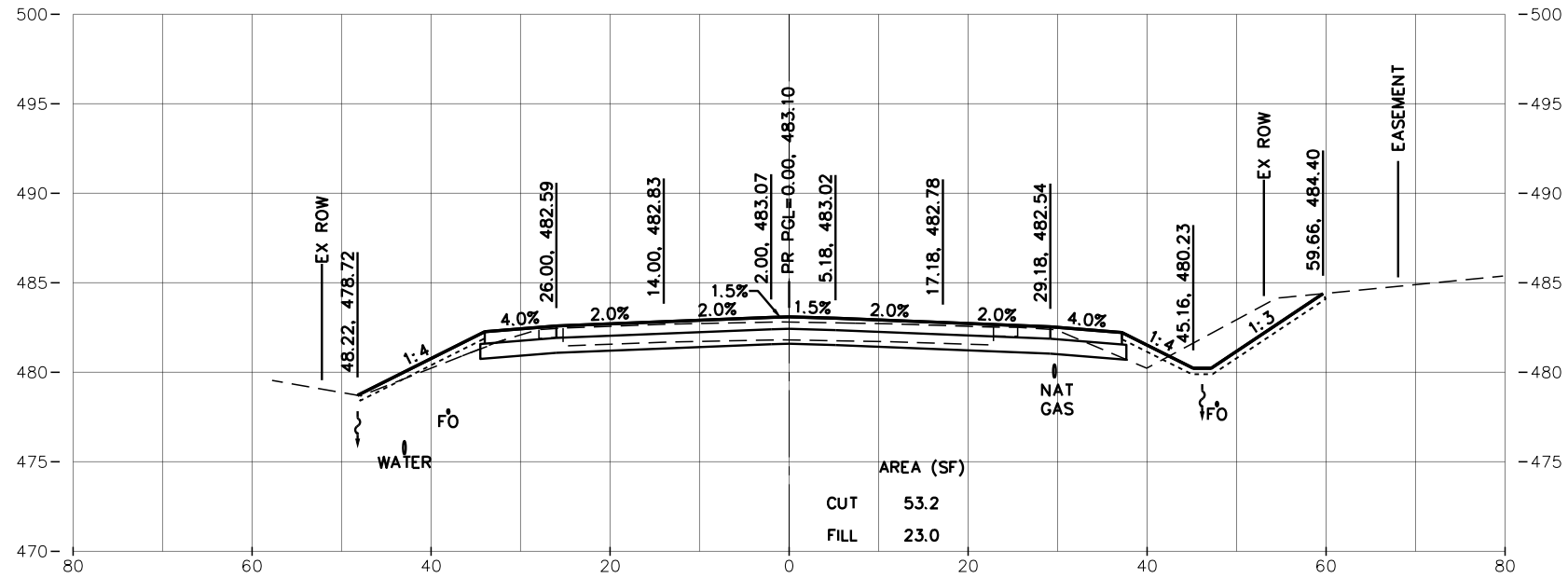
CROSS SECTIONS
OLD GALENA ROAD (FAS 1387A)
SCALE: 10:1
SHEET OF SHEETS STA. TO STA.

F.A.U. RTE.	SECTION	COUNTY	TOTAL SHEETS	SHEET NO.
384/1387A	16-00058-10-PV	PEORIA	131	104
FED. PROJECT NO. E750(768)		CONTRACT NO. 89826		
ILLINOIS FED. AID PROJECT				

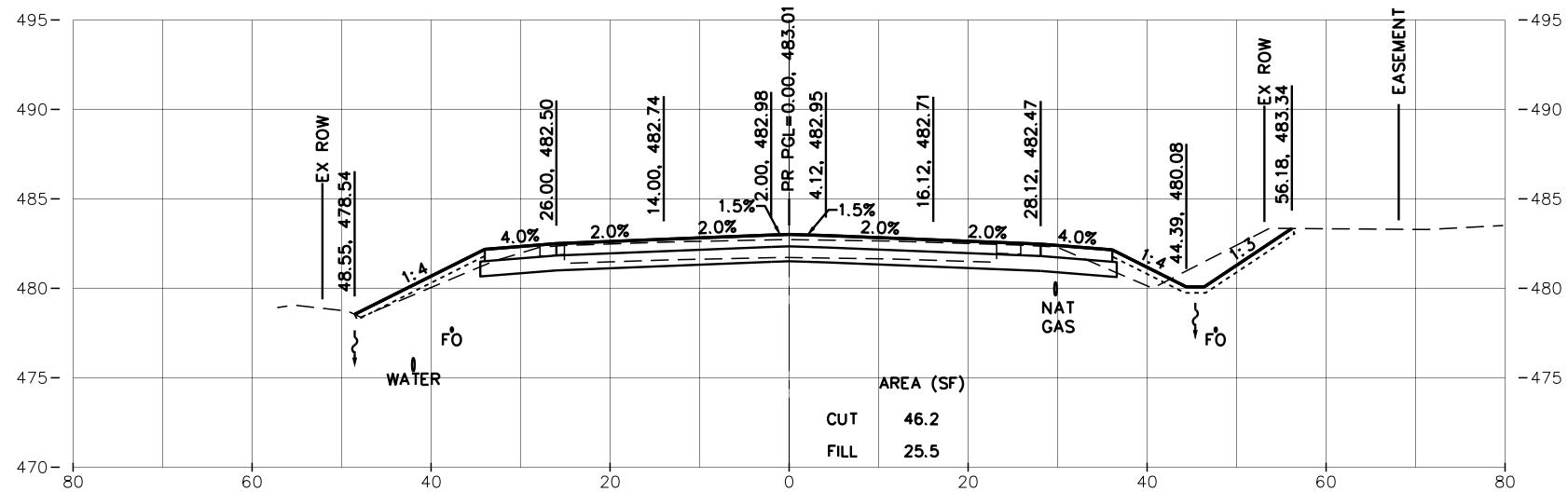
PLAN	REVISIONS	DATE
NO.	PLOTTED	BY
	ALIGNED	
	CHECKED	
	FILE NAME	

PROFILE	REVISIONS	DATE
NO.	CHECKED	BY
	NOTED	
	CHKD	

S:\Engineering\Projects\Peoria County Highway Dept\20210095 Old Galena Neal to Dickison\001 CAD\403 Plans\15-North_Old_Galena-1.dwg



STA. = 727+50.00



STA. = 727+00.00

NOTE:
OFFSET/ELEVATION CALL OUT AT DITCH IS
MEASURED AT THE TOE OF SLOPE

MW Associates, Inc.
140 E. Washington Street
East Peoria, Illinois 61611
309.689.8085
IL Design Firm Reg. No. 184-005896

USER NAME =	Doug Wilcoxon	DESIGNED -	DAW	REVISED -	
PROJECT # =	20210095	DRAWN -	DAW	REVISED -	
PLOT SCALE =	1:1	CHECKED -	CSA	REVISED -	
PLOT DATE =	10/26/2022 6:26 AM	DATE -	5/17/2022	REVISED -	

PEORIA COUNTY
HIGHWAY DEPARTMENT

CROSS SECTIONS
OLD GALENA ROAD (FAS 1387A)

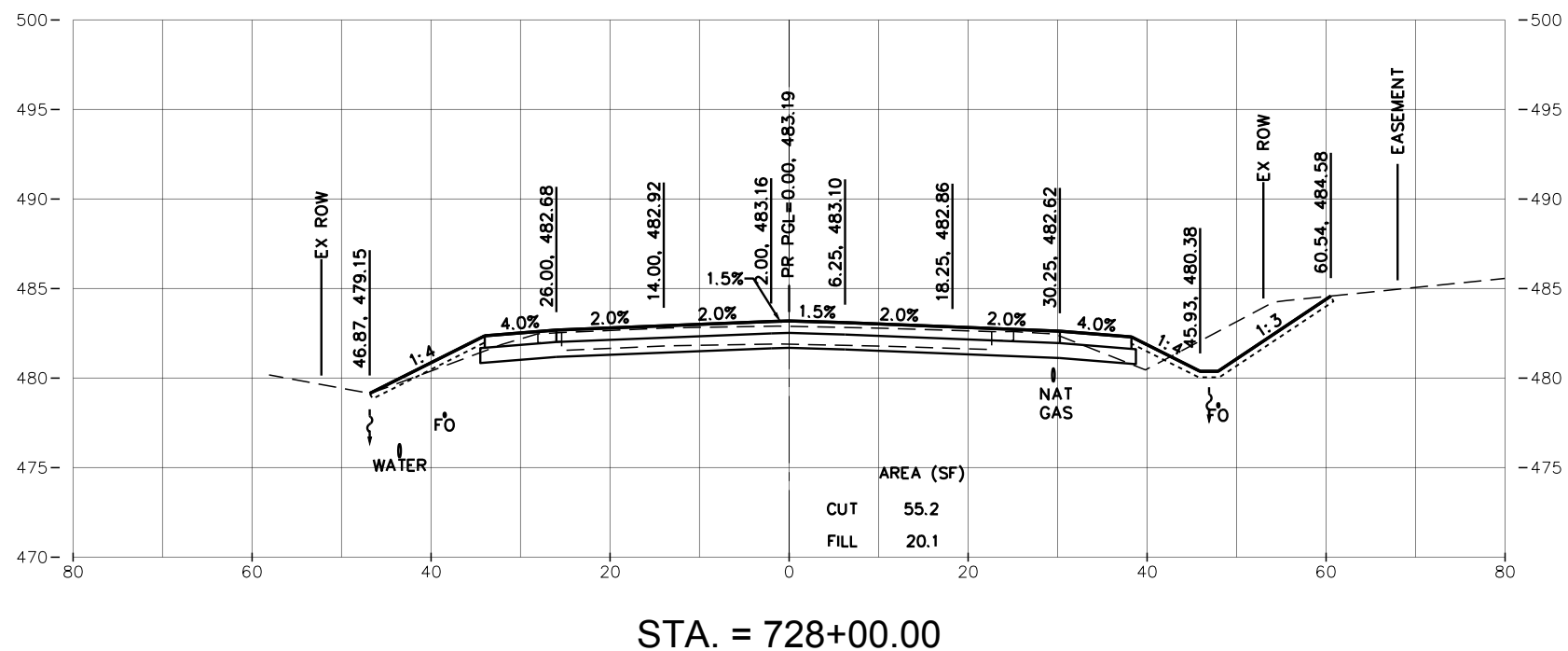
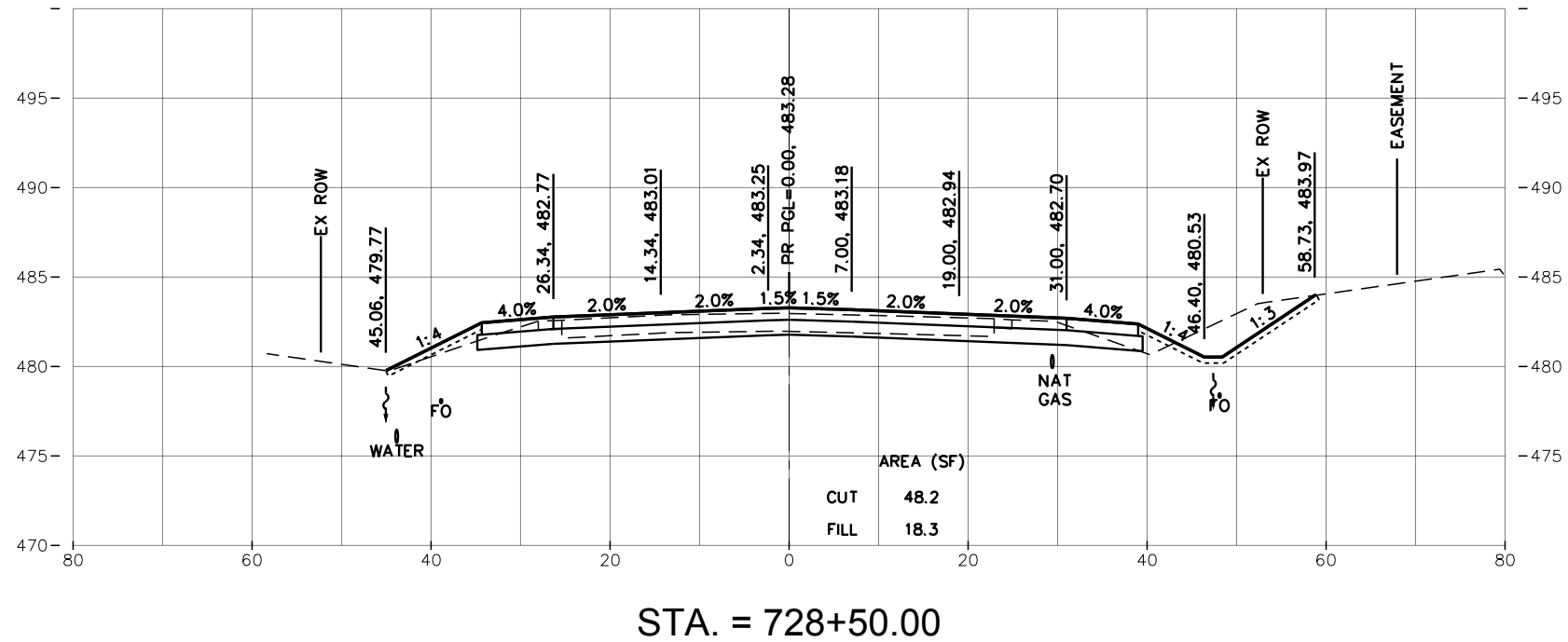
SCALE: 10:1 SHEET OF SHEETS STA. TO STA.

F.A.U. RTE.	SECTION	COUNTY	TOTAL SHEETS	SHEET NO.
384/1387A	16-00058-10-PV	PEORIA	131	106
FED. PROJECT NO. E750(768)		CONTRACT NO. 89826		
ILLINOIS FED. AID PROJECT				

PLAN	REVISIONS	DATE
NO.	NO.	BY
NO.	NO.	DATE
NO.	NO.	DATE
NO.	NO.	DATE
NO.	NO.	DATE
NO.	NO.	DATE
NO.	NO.	DATE
NO.	NO.	DATE
NO.	NO.	DATE
NO.	NO.	DATE

PROFILE	REVISIONS	DATE
NO.	NO.	BY
NO.	NO.	DATE
NO.	NO.	DATE
NO.	NO.	DATE
NO.	NO.	DATE
NO.	NO.	DATE
NO.	NO.	DATE
NO.	NO.	DATE
NO.	NO.	DATE
NO.	NO.	DATE

S:\Engineering\Projects\Peoria County Highway Dept\20210095 Old Galena Neal to Dickson\001 CAD\403 Plans\15-North_Old_Galena-1.dwg



NOTE:
OFFSET/ELEVATION CALL OUT AT DITCH IS
MEASURED AT THE TOE OF SLOPE

MW Associates, Inc.
140 E. Washington Street
East Peoria, Illinois 61611
309.689.8085
IL Design Firm Reg. No. 184-005896

USER NAME	= Doug Wilcoxon	DESIGNED	- DAW	REVISED	-
PROJECT #	= 20210095	DRAWN	- DAW	REVISED	-
PLOT SCALE	= 1:1	CHECKED	- CSA	REVISED	-
PLOT DATE	= 10/26/2022 6:26 AM	DATE	= 5/17/2022	REVISED	-

PEORIA COUNTY
HIGHWAY DEPARTMENT

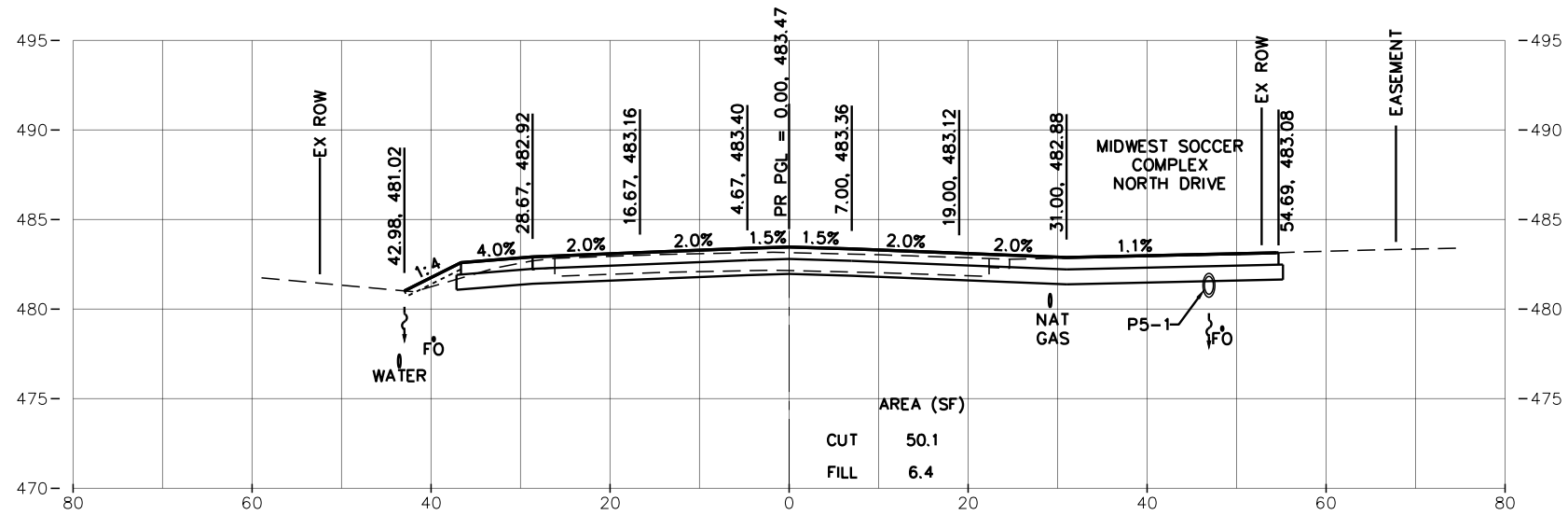
CROSS SECTIONS
OLD GALENA ROAD (FAS 1387A)
SCALE: 10:1 SHEET OF SHEETS STA. TO STA.

F.A.U. RTE.	SECTION	COUNTY	TOTAL SHEETS	SHEET NO.
384/1387A	16-00058-10-PV	PEORIA	131	107
FED. PROJECT NO. E750(768)		CONTRACT NO. 89826		
ILLINOIS FED. AID PROJECT				

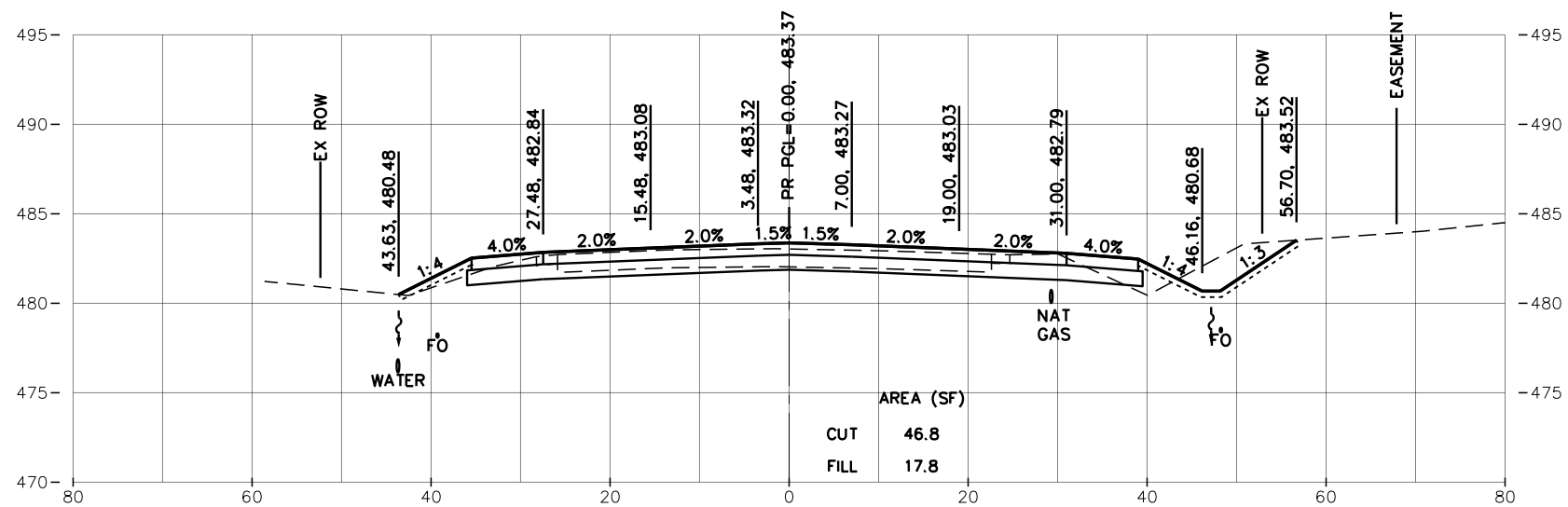
PLAN	REVISIONS	DATE
NO.	NO.	BY
NO.	NO.	DATE
NO.	NO.	DATE
NO.	NO.	DATE
NO.	NO.	DATE
NO.	NO.	DATE
NO.	NO.	DATE
NO.	NO.	DATE
NO.	NO.	DATE
NO.	NO.	DATE

PROFILE	REVISIONS	DATE
NO.	NO.	BY
NO.	NO.	DATE
NO.	NO.	DATE
NO.	NO.	DATE
NO.	NO.	DATE
NO.	NO.	DATE
NO.	NO.	DATE
NO.	NO.	DATE
NO.	NO.	DATE
NO.	NO.	DATE

S:\Engineering\Projects\Peoria County Highway Dept\20210095 Old Galena Neal to Dickison\001 CAD\403 Plans\15-North_Old_Galena-1.dwg



STA. = 729+52.30



STA. = 729+00.00

NOTE:
OFFSET/ELEVATION CALL OUT AT DITCH IS
MEASURED AT THE TOE OF SLOPE

MW
Midwest Engineering
Associates, Inc.
140 E. Washington Street
East Peoria, Illinois 61611
309.689.8085
IL Design Firm Reg. No.
184-005896

USER NAME	= Doug Wilcoxon	DESIGNED	- DAW	REVISED	-
PROJECT #	= 20210095	DRAWN	- DAW	REVISED	-
PLOT SCALE	= 1:1	CHECKED	- CSA	REVISED	-
PLOT DATE	= 10/26/2022 6:26 AM	DATE	= 5/17/2022	REVISED	-

PEORIA COUNTY
HIGHWAY DEPARTMENT

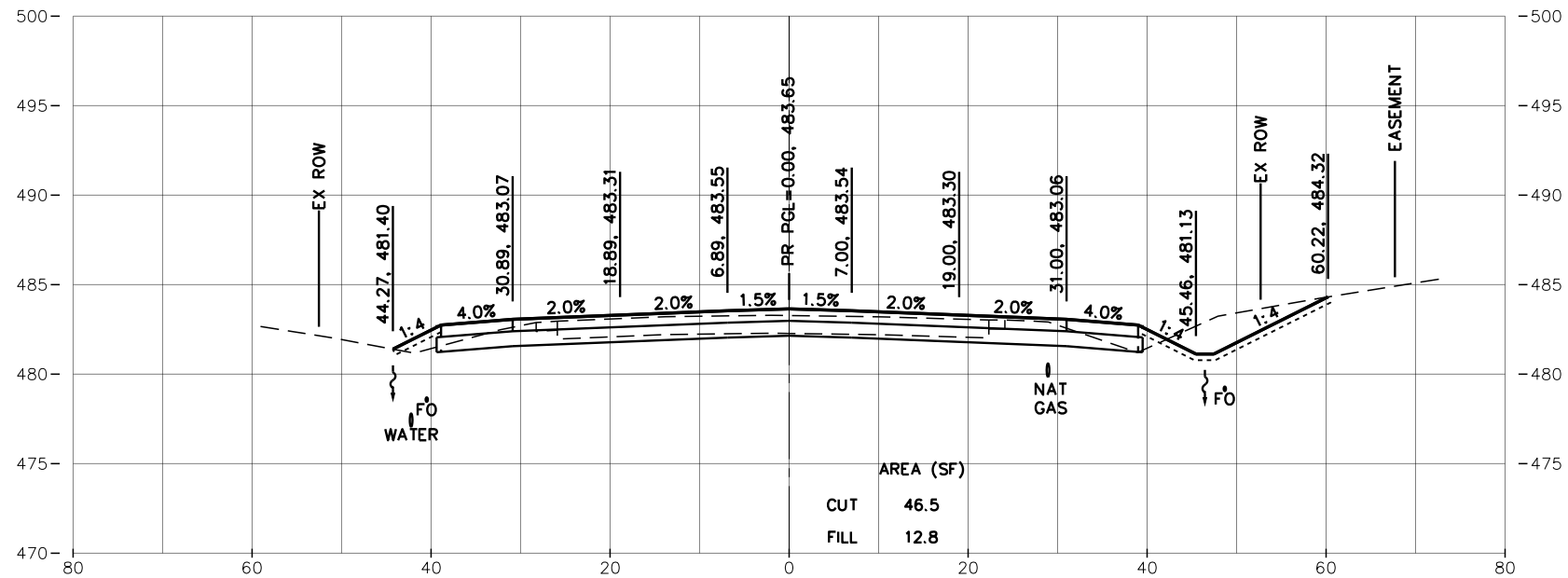
CROSS SECTIONS
OLD GALENA ROAD (FAS 1387A)
SCALE: 10:1 SHEET OF SHEETS STA. TO STA.

F.A.U. RTE.	SECTION	COUNTY	TOTAL SHEETS	SHEET NO.
384/1387A	16-00058-10-PV	PEORIA	131	108
FED. PROJECT NO. E750(768)		CONTRACT NO. 89826		
ILLINOIS FED. AID PROJECT				

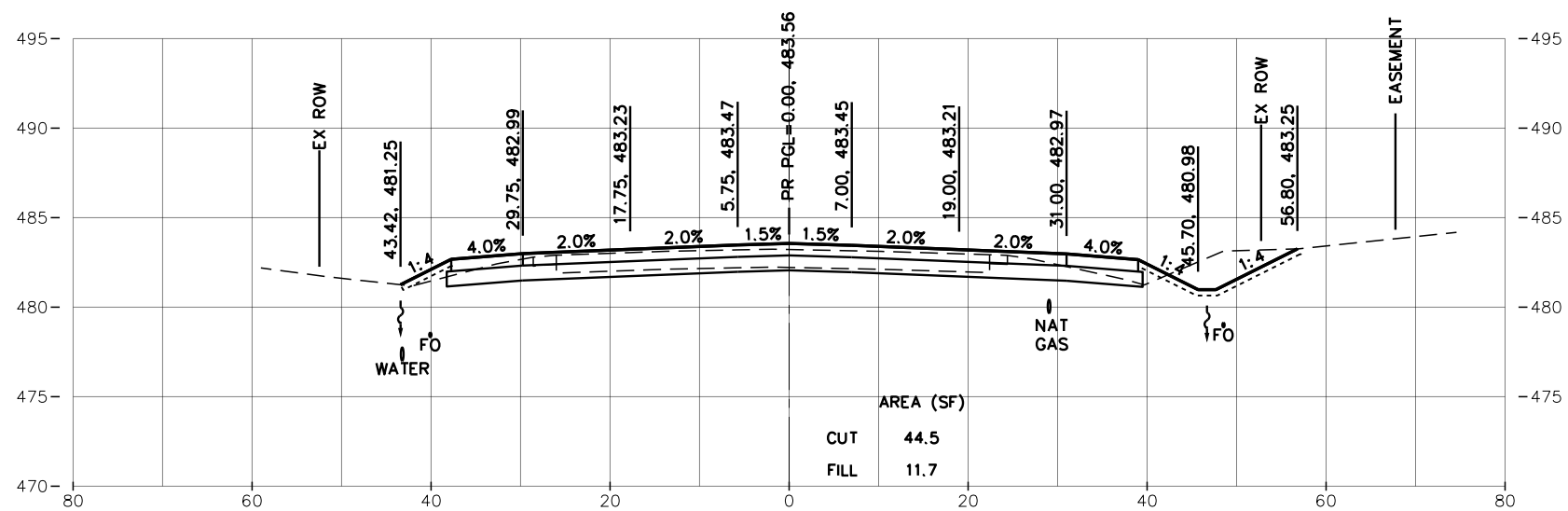
PLAN	REVISIONS	DATE
NO.	NO.	BY
NOTE BOOK	GRADES CHECKED	
	ALIGNMENT CHECKED	
	STRUCTURE NOTED	
	FILE NAME	

PROFILE	REVISIONS	DATE
NO.	NO.	BY
NOTE BOOK	GRADES CHECKED	
	STRUCTURE NOTED	
	FILE NAME	

S:\Engineering\Projects\Peoria County Highway Dept\20210095 Old Galena Neal to Dickison\000 CAD\403 Plans\15-North_Old_Galena-1.dwg



STA. = 730+50.00



STA. = 730+00.00

NOTE:
OFFSET/ELEVATION CALL OUT AT DITCH IS
MEASURED AT THE TOE OF SLOPE

MW
Midwest Engineering
Associates, Inc.
140 E. Washington Street
East Peoria, Illinois 61611
309.689.8085
IL Design Firm Reg. No.
184-005896

USER NAME	= Doug Wilcoxon	DESIGNED	- DAW	REVISED	-
PROJECT #	= 20210095	DRAWN	- DAW	REVISED	-
PLOT SCALE	= 1:1	CHECKED	- CSA	REVISED	-
PLOT DATE	= 10/26/2022 6:26 AM	DATE	= 5/17/2022	REVISED	-

PEORIA COUNTY
HIGHWAY DEPARTMENT

CROSS SECTIONS
OLD GALENA ROAD (FAS 1387A)

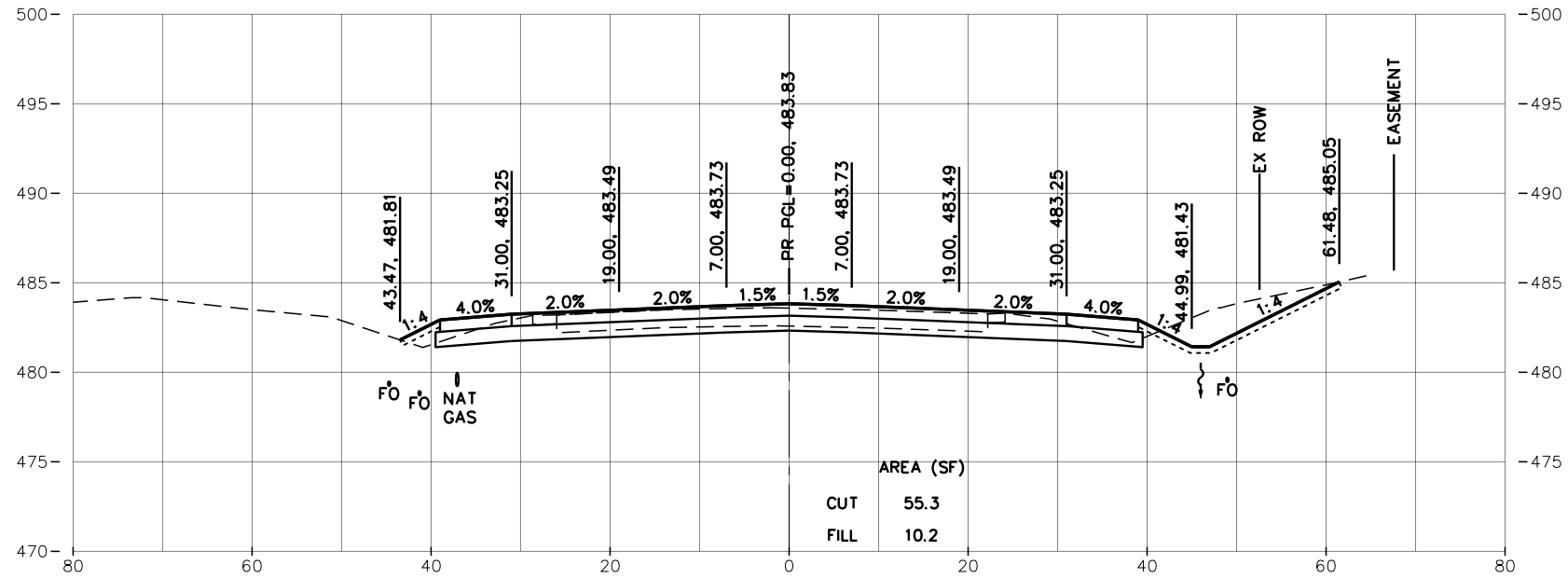
SCALE: 10:1 SHEET OF SHEETS STA. TO STA.

F.A.U. RTE.	SECTION	COUNTY	TOTAL SHEETS	SHEET NO.
384/1387A	16-00058-10-PV	PEORIA	131	109
FED. PROJECT NO. E750(768)		CONTRACT NO. 89826		
ILLINOIS FED. AID PROJECT				

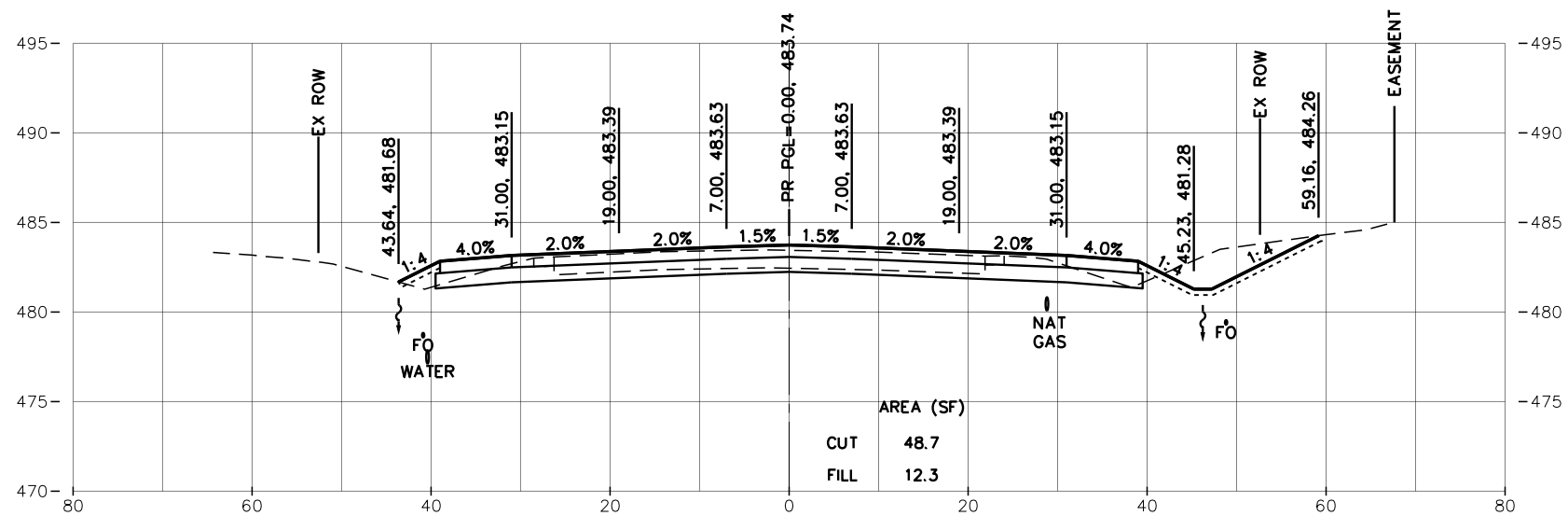
PLAN	REVISIONS	DATE
NO.	NO.	BY
NOTE BOOK	GRADES CHECKED	
	ALIGNMENT CHECKED	
	STRUCTURE NOTATIONS CHECKED	
	CADD FILE NAME	

PROFILE	REVISIONS	DATE
NO.	NO.	BY
NOTE BOOK	GRADES CHECKED	
	STRUCTURE NOTATIONS CHECKED	

S:\Engineering\Projects\Peoria County Highway Dept\20210095 Old Galena Road to Dickison\000 CAD\403 Plans\15-North_Old_Galena-1.dwg



STA. = 731+50.00



STA. = 731+00.00

NOTE:
OFFSET/ELEVATION CALL OUT AT DITCH IS
MEASURED AT THE TOE OF SLOPE

MW
Midwest Engineering Associates, Inc.
140 E. Washington Street
East Peoria, Illinois 61611
309.689.8085
IL Design Firm Reg. No.
184-005896

USER NAME	= Doug Wilcoxon	DESIGNED	- DAW	REVISED	-
PROJECT #	= 20210095	DRAWN	- DAW	REVISED	-
PLOT SCALE	= 1:1	CHECKED	- CSA	REVISED	-
PLOT DATE	= 10/26/2022 6:26 AM	DATE	= 5/17/2022	REVISED	-

PEORIA COUNTY
HIGHWAY DEPARTMENT

CROSS SECTIONS
OLD GALENA ROAD (FAS 1387A)

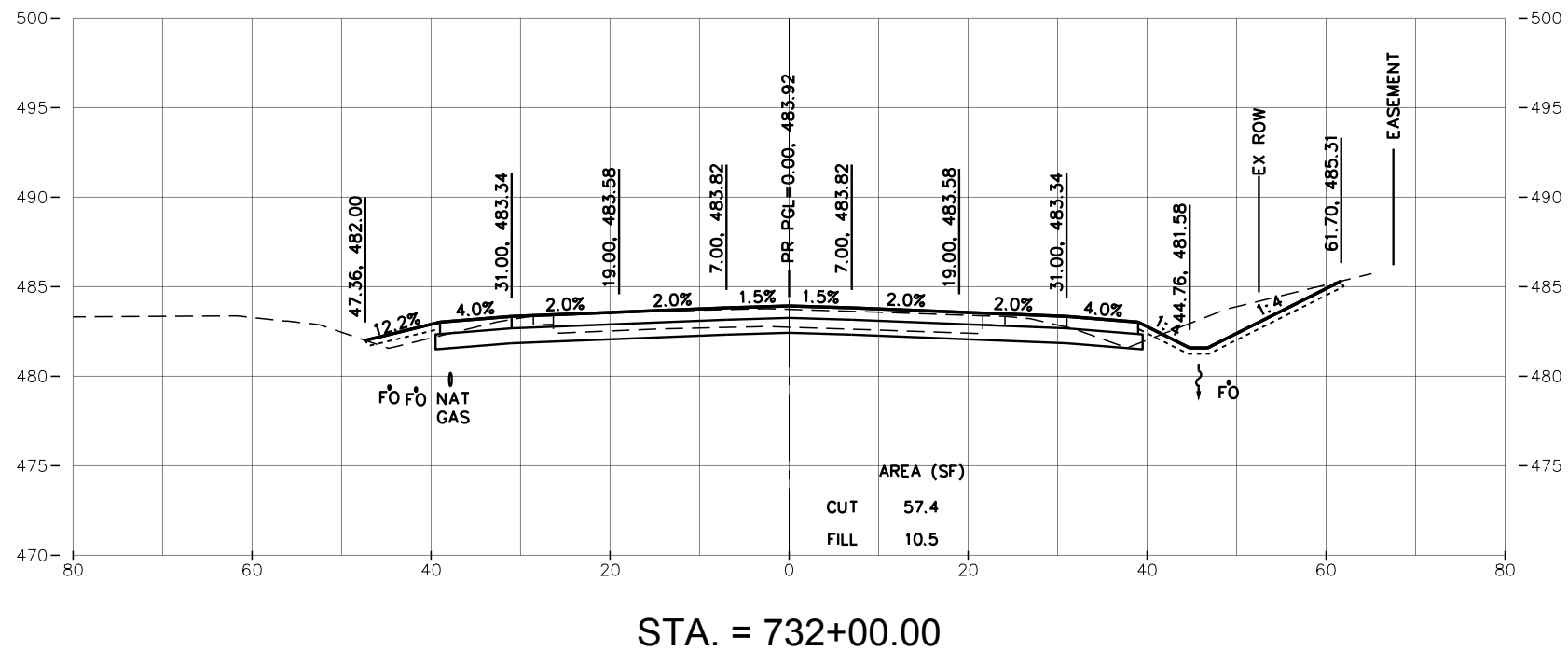
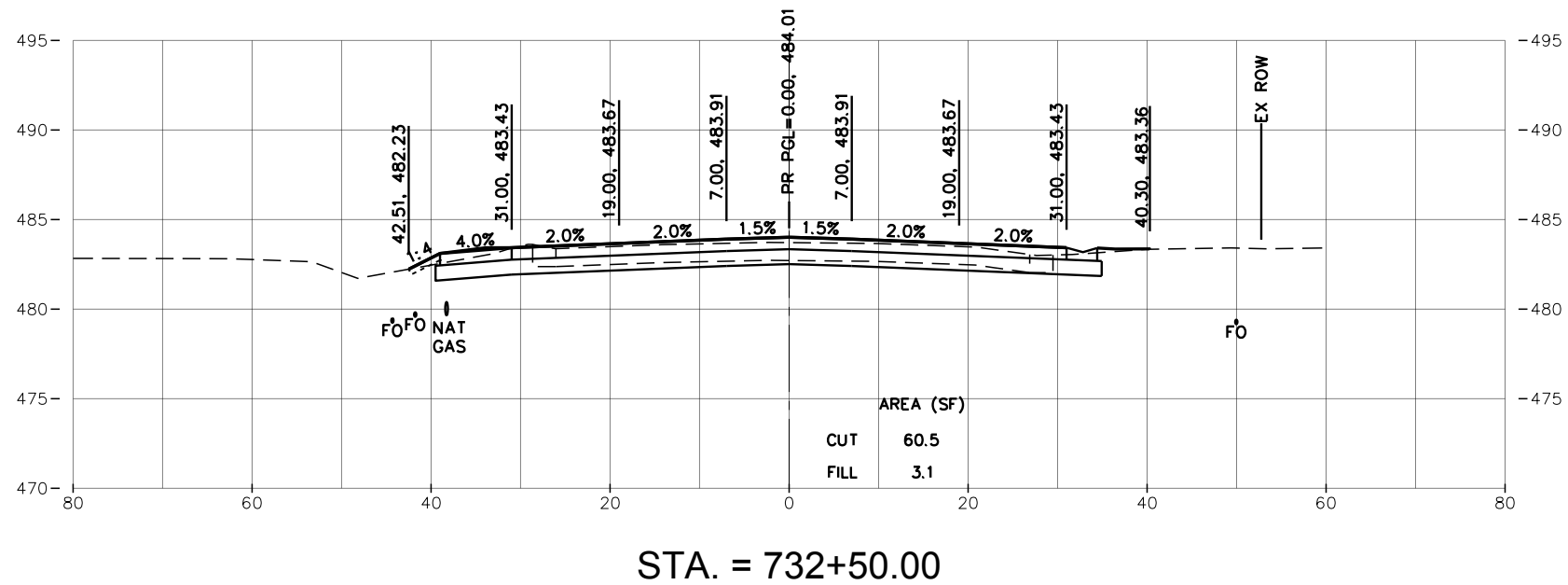
SCALE: 10:1 SHEET OF SHEETS STA. TO STA.

F.A.U. RTE.	SECTION	COUNTY	TOTAL SHEETS	SHEET NO.
384/1387A	16-00058-10-PV	PEORIA	131	110
FED. PROJECT NO. E750(768)		CONTRACT NO. 89826		
ILLINOIS FED. AID PROJECT				

PLAN	REVISIONS	DATE
NO.	NO.	BY
NOTE BOOK	GRADES CHECKED	
	ALIGNMENT CHECKED	
	STRUCTURE NOTATIONS CHECKED	
	CADD FILE NAME	

PROFILE	REVISIONS	DATE
NO.	NO.	BY
NOTE BOOK	GRADES CHECKED	
	STRUCTURE NOTATIONS CHECKED	

S:\Engineering\Projects\Peoria County Highway Dept\20210095 Old Galena Neal to Dickison\400 CAD\403 Plans\15-North_Old_Galena-1.dwg



NOTE:
OFFSET/ELEVATION CALL OUT AT DITCH IS MEASURED AT THE TOE OF SLOPE

MW Associates, Inc.
140 E. Washington Street
East Peoria, Illinois 61611
309.689.8085
IL Design Firm Reg. No. 184-005896

USER NAME = Doug Wilcoxon
PROJECT # = 20210095
PLOT SCALE = 1:1
PLOT DATE = 10/26/2022 6:26 AM

DESIGNED - DAW
DRAWN - DAW
CHECKED - CSA
DATE - 5/17/2022

REVISED -
REVISED -
REVISED -
REVISED -

PEORIA COUNTY
HIGHWAY DEPARTMENT

CROSS SECTIONS
OLD GALENA ROAD (FAS 1387A)

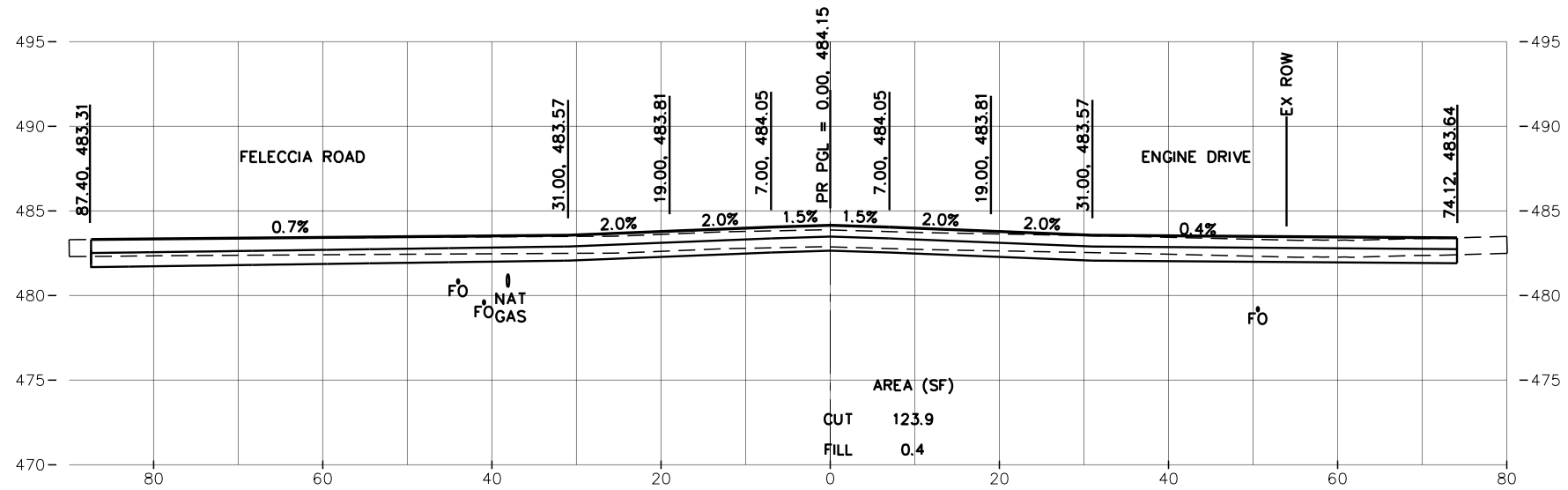
SCALE: 10:1 SHEET OF SHEETS STA. TO STA.

F.A.U. RTE.	SECTION	COUNTY	TOTAL SHEETS	SHEET NO.
384/1387A	16-00058-10-PV	PEORIA	131	111
FED. PROJECT NO. E750(768)		CONTRACT NO. 89826		
ILLINOIS FED. AID PROJECT				

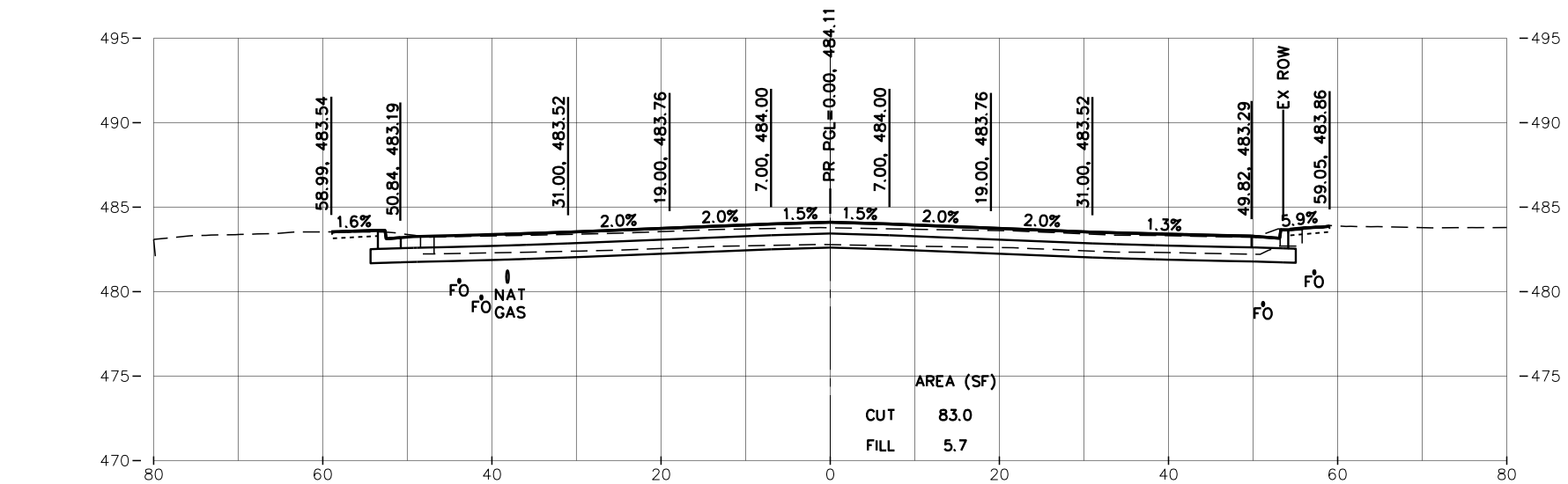
PLAN	REVISIONS	DATE
NO.	NO.	BY
NOTE BOOK	GRADES CHECKED	
	ALIGNED CHECKED	
	FILE NAME	

PROFILE	REVISIONS	DATE
NO.	NO.	BY
NOTE BOOK	GRADES CHECKED	
	STRUCTURE NOTATIONS CHKD	

S:\Engineering\Projects\Peoria County Highway Dept\20210095 Old Galena Neal to Dickison\000 CAD\403 Plans\15-North_Old_Galena-1.dwg



STA. = 733+24.39



STA. = 733+00.00

AREA (SF)
CUT 123.9
FILL 0.4

AREA (SF)
CUT 83.0
FILL 5.7

NOTE:
OFFSET/ELEVATION CALL OUT AT DITCH IS
MEASURED AT THE TOE OF SLOPE

MW Associates, Inc.
140 E. Washington Street
East Peoria, Illinois 61611
309.689.8085
IL Design Firm Reg. No. 184-005896

USER NAME	= Doug Wilcoxon	DESIGNED	- DAW	REVISED	-
PROJECT #	= 20210095	DRAWN	- DAW	REVISED	-
PLOT SCALE	= 1:1	CHECKED	- CSA	REVISED	-
PLOT DATE	= 10/26/2022 6:26 AM	DATE	= 5/17/2022	REVISED	-

PEORIA COUNTY
HIGHWAY DEPARTMENT

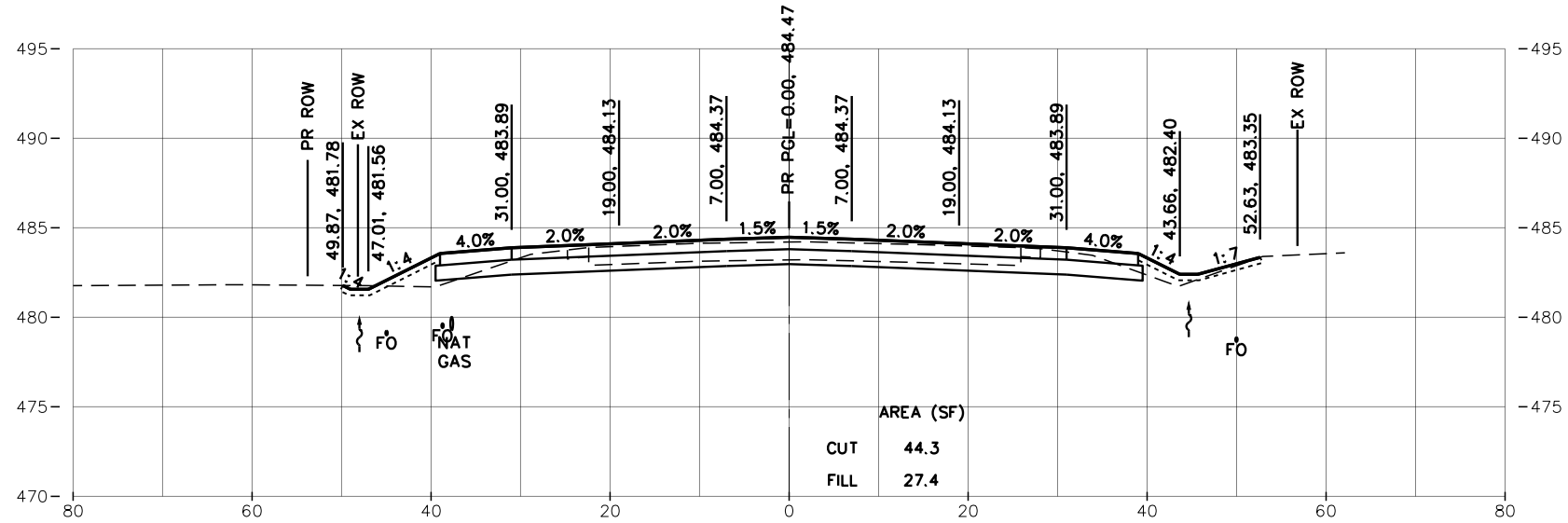
CROSS SECTIONS
OLD GALENA ROAD (FAS 1387A)
SCALE: 10:1 SHEET OF SHEETS STA. TO STA.

F.A.U. RTE.	SECTION	COUNTY	TOTAL SHEETS	SHEET NO.
384/1387A	16-00058-10-PV	PEORIA	131	112
FED. PROJECT NO. E750(768)		CONTRACT NO. 89826		
ILLINOIS FED. AID PROJECT				

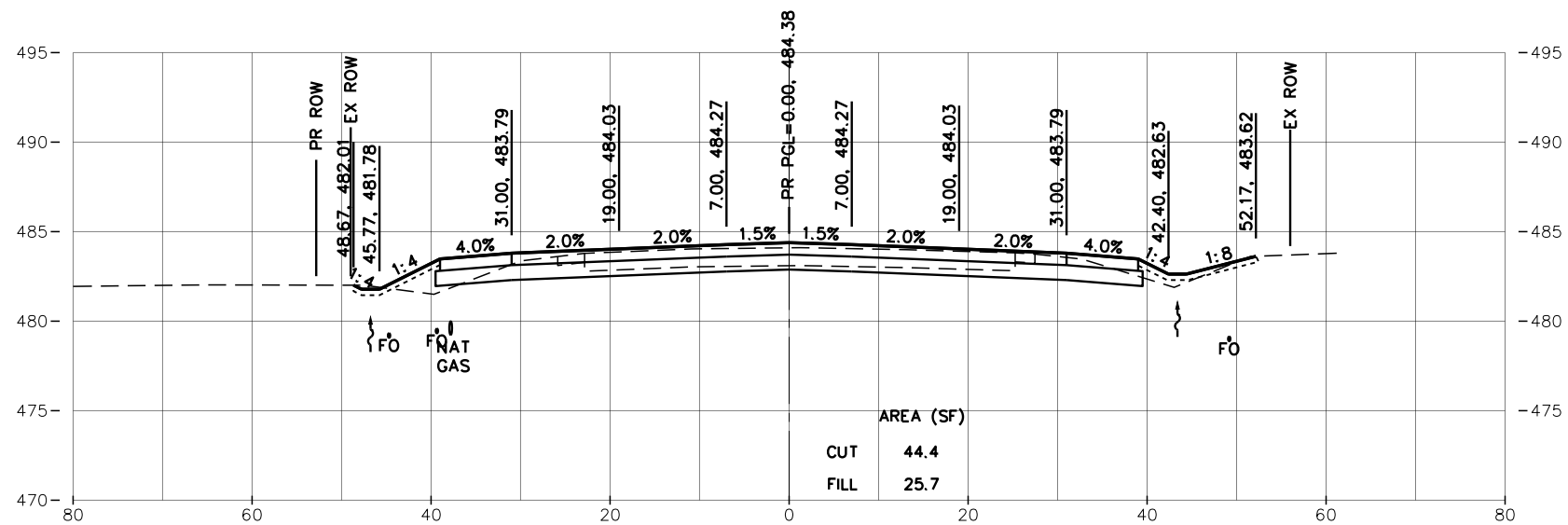
PLAN	REVISIONS	DATE
NO.	NO.	BY
NOTE BOOK	GRADES CHECKED	
	ALIGNMENT CHECKED	
	STRUCTURE NOTED	
	CADD FILE NAME	

PROFILE	REVISIONS	DATE
NO.	NO.	BY
NOTE BOOK	GRADES CHECKED	
	STRUCTURE NOTED	
	NOTATIONS CHECKED	

S:\Engineering\Projects\Peoria County Highway Dept\20210095 Old Galena Road to Old Galena Road\North_Old_Galena-1.dwg



STA. = 735+00.00



STA. = 734+50.00

NOTE:
OFFSET/ELEVATION CALL OUT AT DITCH IS
MEASURED AT THE TOE OF SLOPE

MW
Midwest Engineering
Associates, Inc.
140 E. Washington Street
East Peoria, Illinois 61611
309.689.8085
IL Design Firm Reg. No.
184-005896

USER NAME	= Doug Wilcoxon	DESIGNED	- DAW	REVISED	-
PROJECT #	= 20210095	DRAWN	- DAW	REVISED	-
PLOT SCALE	= 1:1	CHECKED	- CSA	REVISED	-
PLOT DATE	= 10/26/2022 6:27 AM	DATE	= 5/17/2022	REVISED	-

PEORIA COUNTY
HIGHWAY DEPARTMENT

CROSS SECTIONS
OLD GALENA ROAD (FAS 1387A)

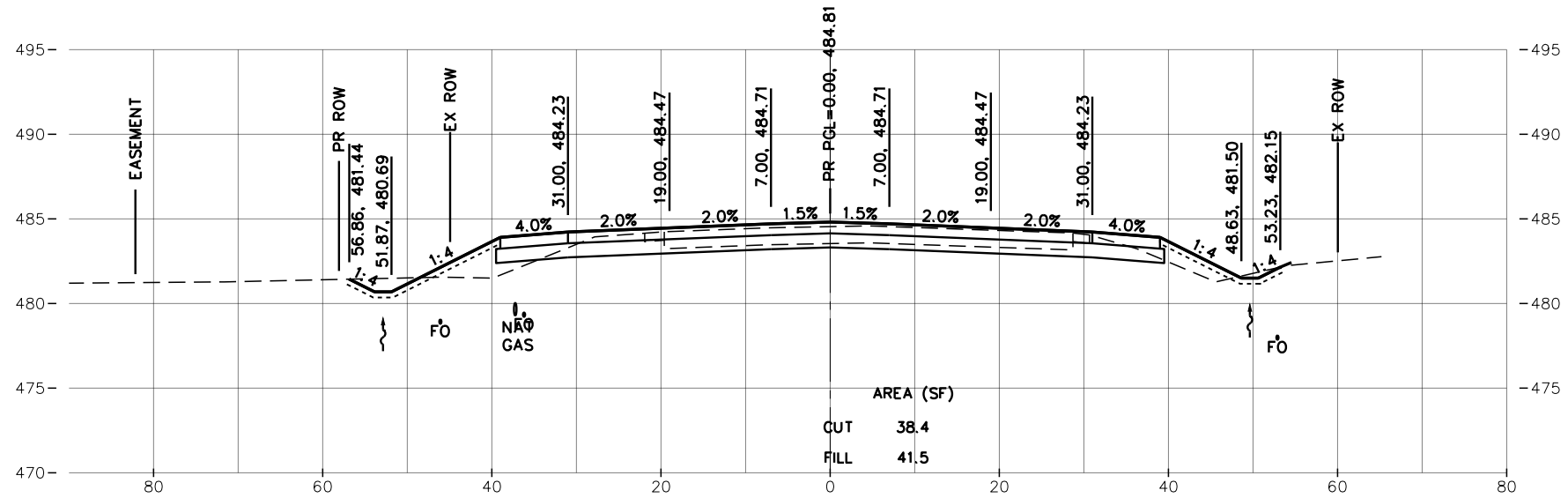
SCALE: 10:1 SHEET OF SHEETS STA. TO STA.

F.A.U. RTE.	SECTION	COUNTY	TOTAL SHEETS	SHEET NO.
384/1387A	16-00058-10-PV	PEORIA	131	114
FED. PROJECT NO. E750(768)		CONTRACT NO. 89826		
ILLINOIS FED. AID PROJECT				

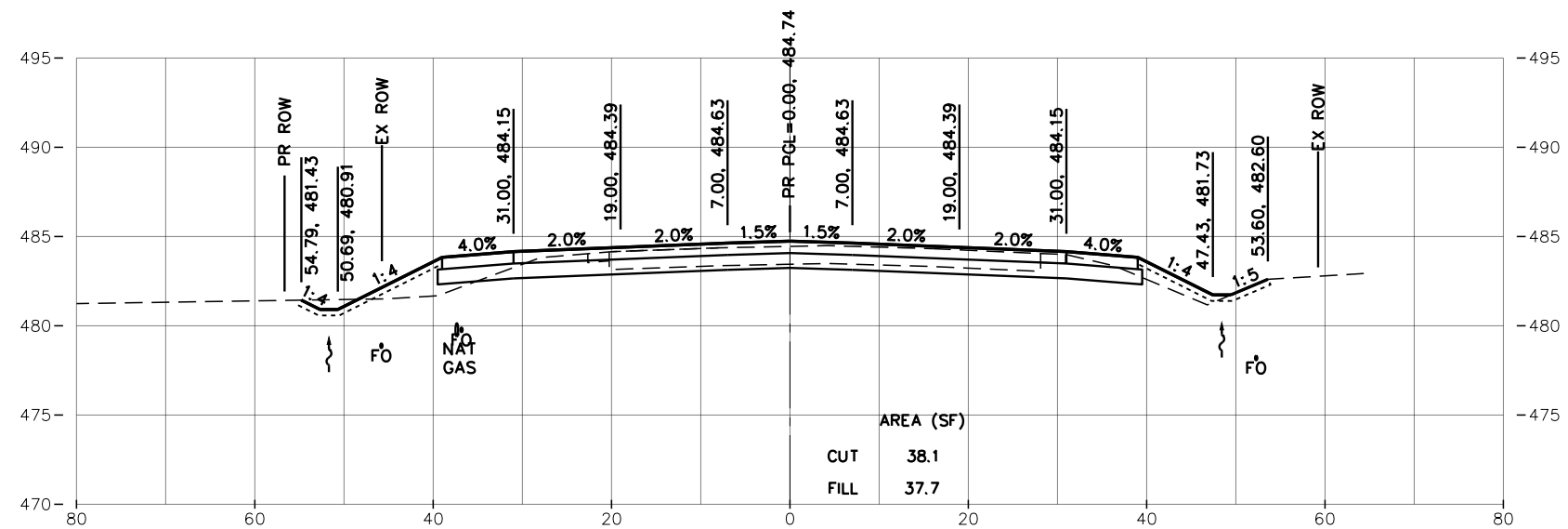
PLAN	REVISIONS	DATE
NO.	NO.	BY
NOTE BOOK	GRADES CHECKED	
NO.	STRUCTURE NOTATIONS CHECKED	
	FILE NAME	

PROFILE	REVISIONS	DATE
NO.	NO.	BY
NOTE BOOK	GRADES CHECKED	
NO.	STRUCTURE NOTATIONS CHECKED	
	FILE NAME	

S:\Engineering\Projects\Peoria County Highway Dept\20210095 Old Galena Neal to Dickson\DOT CAD\403 Plans\15-North_Old_Galena-1.dwg



STA. = 737+00.00



STA. = 736+50.00

NOTE:
OFFSET/ELEVATION CALL OUT AT DITCH IS
MEASURED AT THE TOE OF SLOPE

MW
Midwest Engineering
Associates, Inc.
140 E. Washington Street
East Peoria, Illinois 61611
309.689.8085
IL Design Firm Reg. No.
184-005896

USER NAME	= Doug Wilcoxon	DESIGNED	- DAW	REVISED	-
PROJECT #	= 20210095	DRAWN	- DAW	REVISED	-
PLOT SCALE	= 1:1	CHECKED	- CSA	REVISED	-
PLOT DATE	= 10/26/2022 6:27 AM	DATE	= 5/17/2022	REVISED	-

PEORIA COUNTY
HIGHWAY DEPARTMENT

CROSS SECTIONS
OLD GALENA ROAD (FAS 1387A)

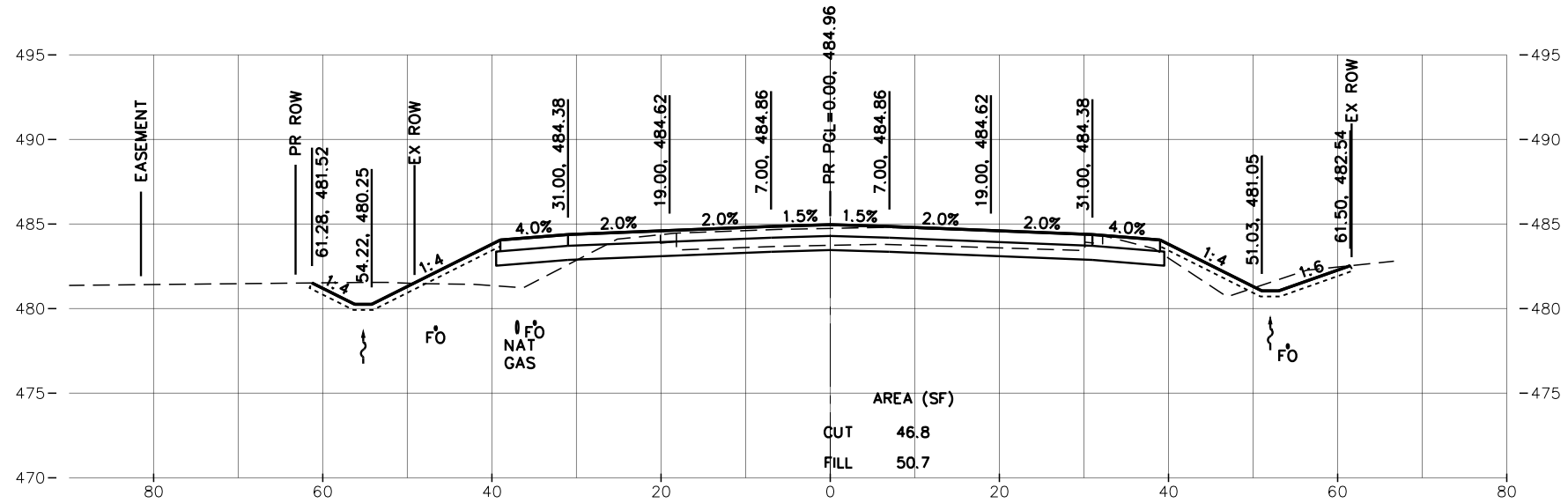
SCALE: 10:1 SHEET OF SHEETS STA. TO STA.

F.A.U. RTE.	SECTION	COUNTY	TOTAL SHEETS	SHEET NO.
384/1387A	16-00058-10-PV	PEORIA	131	116
FED. PROJECT NO. E750(768)		CONTRACT NO. 89826		
ILLINOIS FED. AID PROJECT				

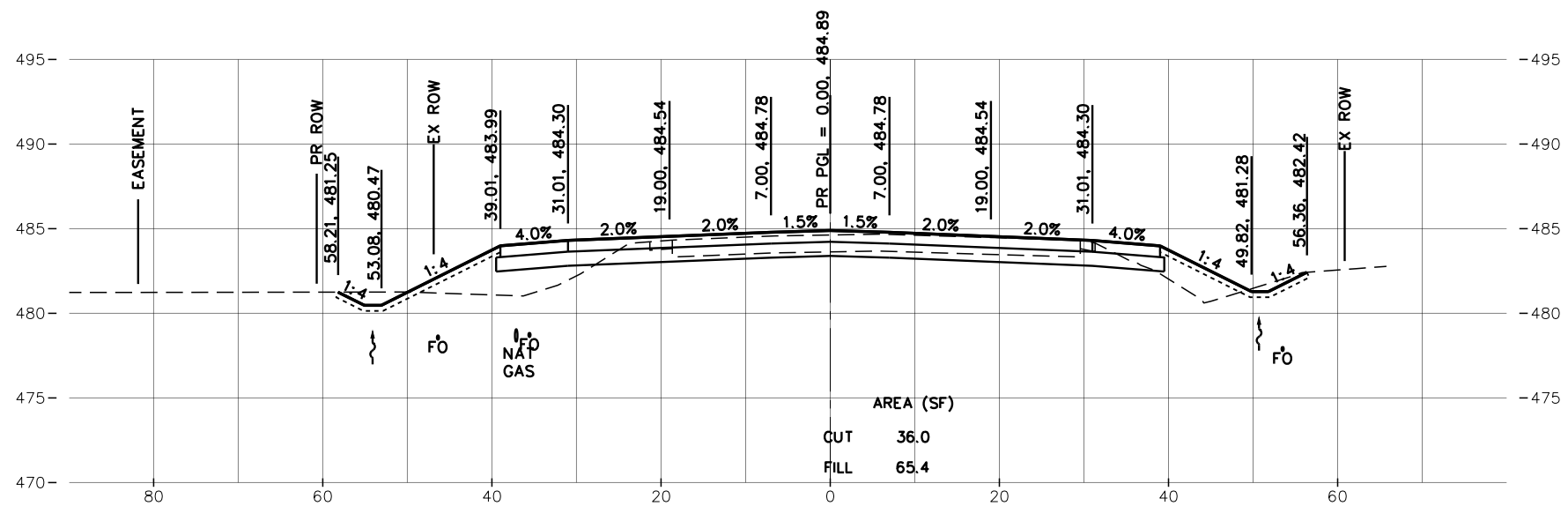
PLAN	REVISIONS	DATE
NO.	NO.	BY
	GRADES CHECKED	
	ALIGNMENT CHECKED	
	STRUCTURE NOTATIONS CHECKED	
	FILE NAME	

PROFILE	REVISIONS	DATE
NO.	NO.	BY
	GRADES CHECKED	
	STRUCTURE NOTATIONS CHECKED	

S:\Engineering\Projects\Peoria County Highway Dept\20210095 Old Galena Neal to Dickson\001 CAD\403 Plans\15-North_Old_Galena-1.dwg



STA. = 738+00.00



STA. = 737+50.00

NOTE:
OFFSET/ELEVATION CALL OUT AT DITCH IS MEASURED AT THE TOE OF SLOPE

MW Associates, Inc.
140 E. Washington Street
East Peoria, Illinois 61611
309.689.8085
IL Design Firm Reg. No. 184-005896

USER NAME	= Doug Wilcoxon	DESIGNED	- DAW	REVISED	-
PROJECT #	= 20210095	DRAWN	- DAW	REVISED	-
PLOT SCALE	= 1:1	CHECKED	- CSA	REVISED	-
PLOT DATE	= 10/26/2022 6:27 AM	DATE	= 5/17/2022	REVISED	-

PEORIA COUNTY
HIGHWAY DEPARTMENT

CROSS SECTIONS
OLD GALENA ROAD (FAS 1387A)

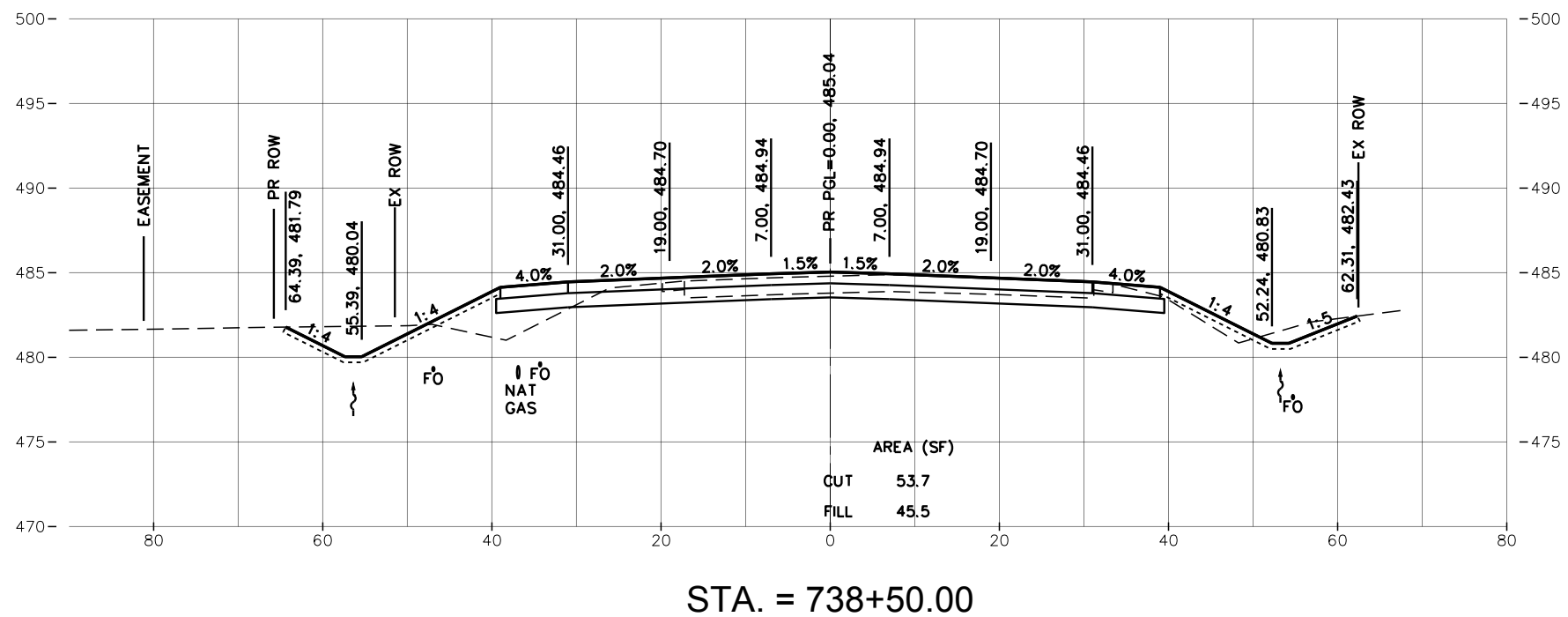
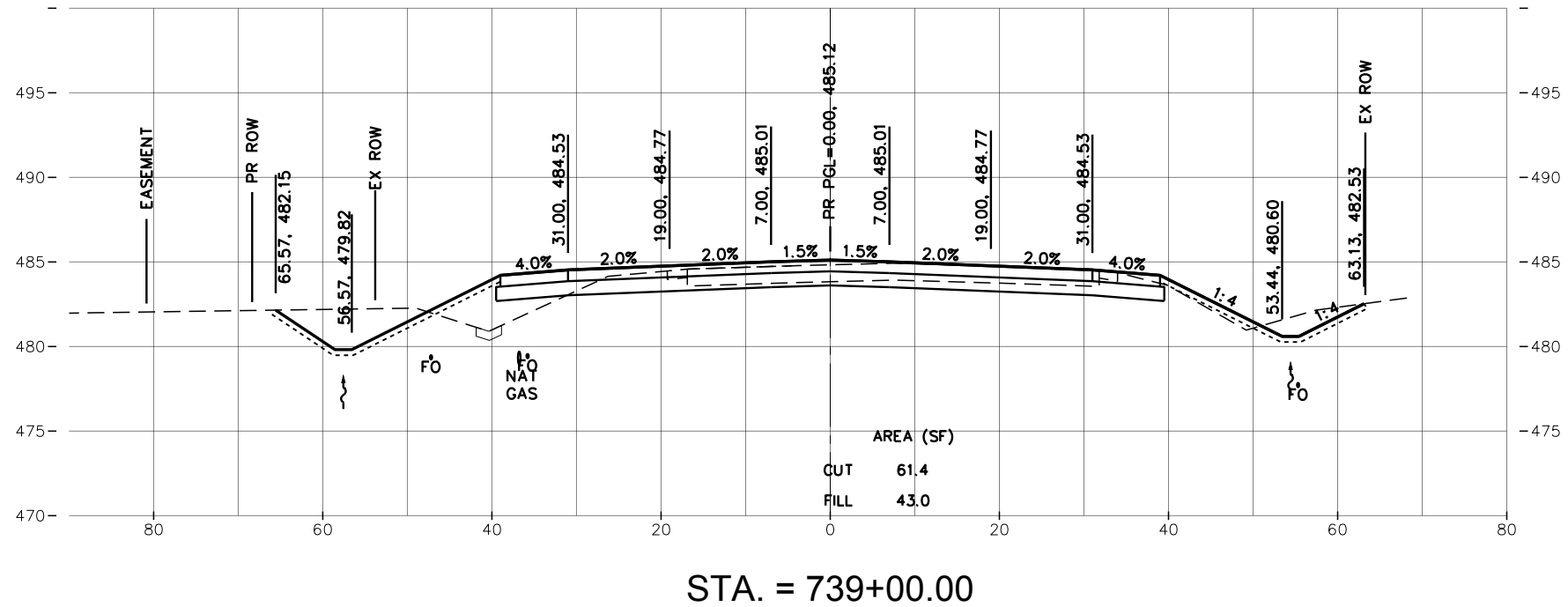
SCALE: 10:1 SHEET OF SHEETS STA. TO STA.

F.A.U. RTE.	SECTION	COUNTY	TOTAL SHEETS	SHEET NO.
384/1387A	16-00058-10-PV	PEORIA	131	117
FED. PROJECT NO. E750(768)		CONTRACT NO. 89826		
ILLINOIS FED. AID PROJECT				

PLAN	REVISIONS	DATE
NO.	NO.	BY
NOTE BOOK	GRADES CHECKED	
NO.	STRUCTURE NOTATIONS	
	CHKD	
	ADD. FILE NAME	

PROFILE	REVISIONS	DATE
NO.	NO.	BY
	GRADES CHECKED	
	STRUCTURE NOTATIONS	
	CHKD	
	ADD. FILE NAME	

S:\Engineering\Projects\Peoria County Highway Dept\20210095 Old Galena Neal to Dickson\000 CAD\403 Plans\15-North_Old_Galena-1.dwg



NOTE:
OFFSET/ELEVATION CALL OUT AT DITCH IS MEASURED AT THE TOE OF SLOPE

MW Associates, Inc.
140 E. Washington Street
East Peoria, Illinois 61611
309.689.8085
IL Design Firm Reg. No. 184-005896

USER NAME	= Doug Wilcoxon	DESIGNED	- DAW	REVISED	-
PROJECT #	= 20210095	DRAWN	- DAW	REVISED	-
PLOT SCALE	= 1:1	CHECKED	- CSA	REVISED	-
PLOT DATE	= 10/26/2022 6:27 AM	DATE	= 5/17/2022	REVISED	-

PEORIA COUNTY
HIGHWAY DEPARTMENT

CROSS SECTIONS
OLD GALENA ROAD (FAS 1387A)

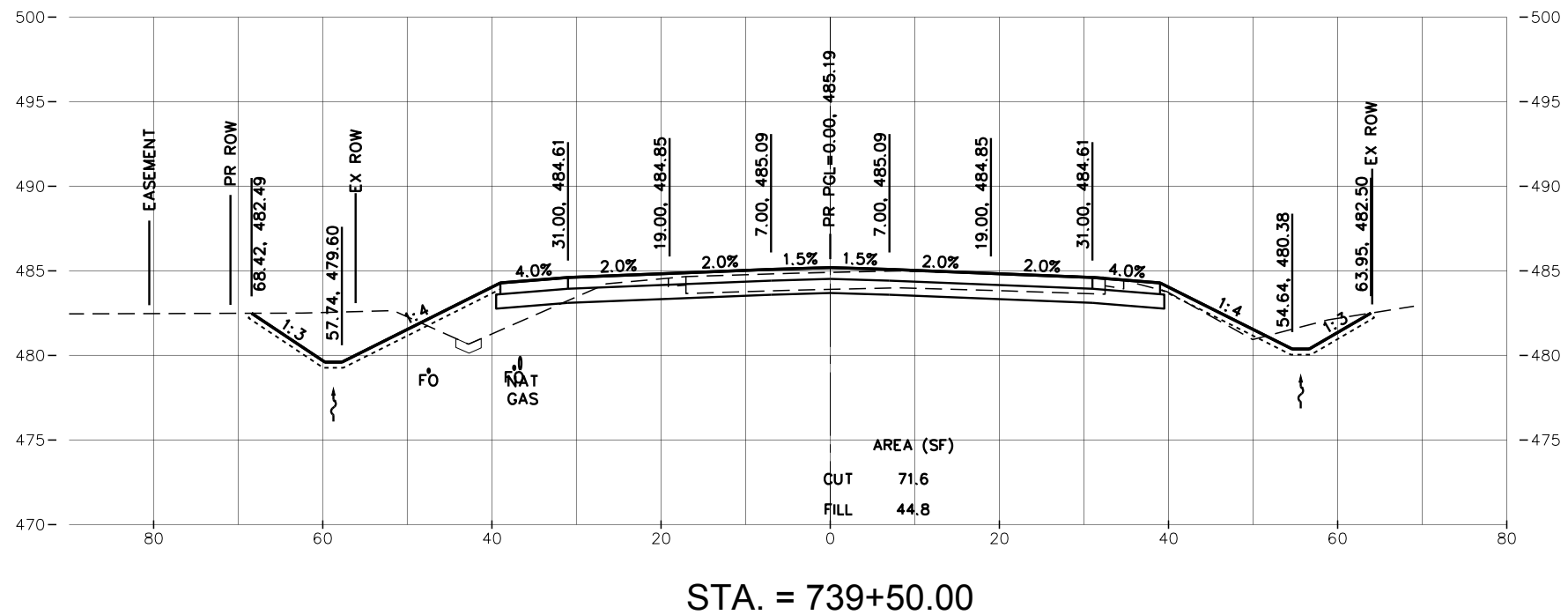
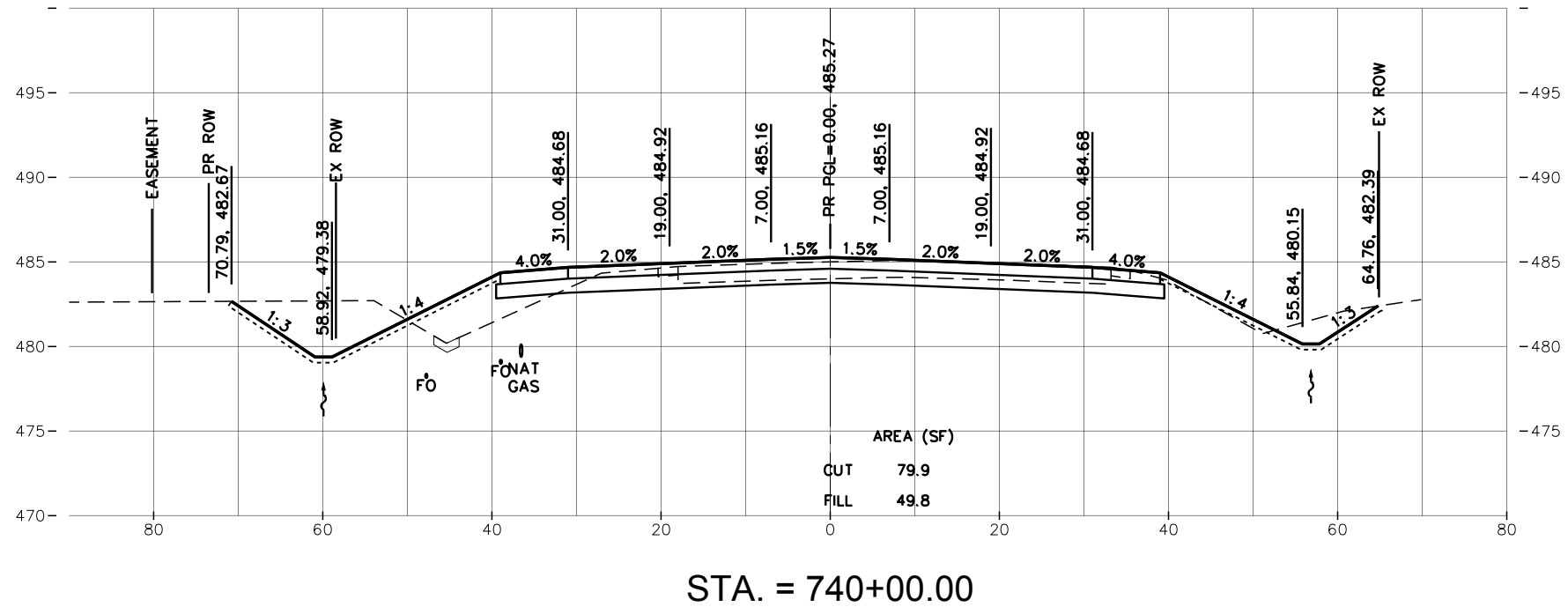
SCALE: 10:1 SHEET OF SHEETS STA. TO STA.

F.A.U. RTE.	SECTION	COUNTY	TOTAL SHEETS	SHEET NO.
384/1387A	16-00058-10-PV	PEORIA	131	118
FED. PROJECT NO. E750(768)		CONTRACT NO. 89826		
ILLINOIS FED. AID PROJECT				

PLAN	REVISIONS	DATE
NO.	BY	
NOTE BOOK	GRADES CHECKED	ALIGNMENT CHECKED
	STRUCTURE NOTATIONS	FILE NAME

PROFILE	REVISIONS	DATE
NO.	BY	
NOTE BOOK	GRADES CHECKED	ALIGNMENT CHECKED
	STRUCTURE NOTATIONS	FILE NAME

S:\Engineering\Projects\Peoria County Highway Dept\20210095 Old Galena Neal to Dickison\001 CAD\403 Plans\15-North_Old_Galena-1.dwg



NOTE:
OFFSET/ELEVATION CALL OUT AT DITCH IS MEASURED AT THE TOE OF SLOPE

MW
Midwest Engineering Associates, Inc.
140 E. Washington Street
East Peoria, Illinois 61611
309.689.8085
IL Design Firm Reg. No. 184-005896

USER NAME =	Doug Wilcoxon	DESIGNED -	DAW	REVISED -	
PROJECT # =	20210095	DRAWN -	DAW	REVISED -	
PLOT SCALE =	1:1	CHECKED -	CSA	REVISED -	
PLOT DATE =	10/26/2022 6:27 AM	DATE -	5/17/2022	REVISED -	

PEORIA COUNTY
HIGHWAY DEPARTMENT

CROSS SECTIONS
OLD GALENA ROAD (FAS 1387A)

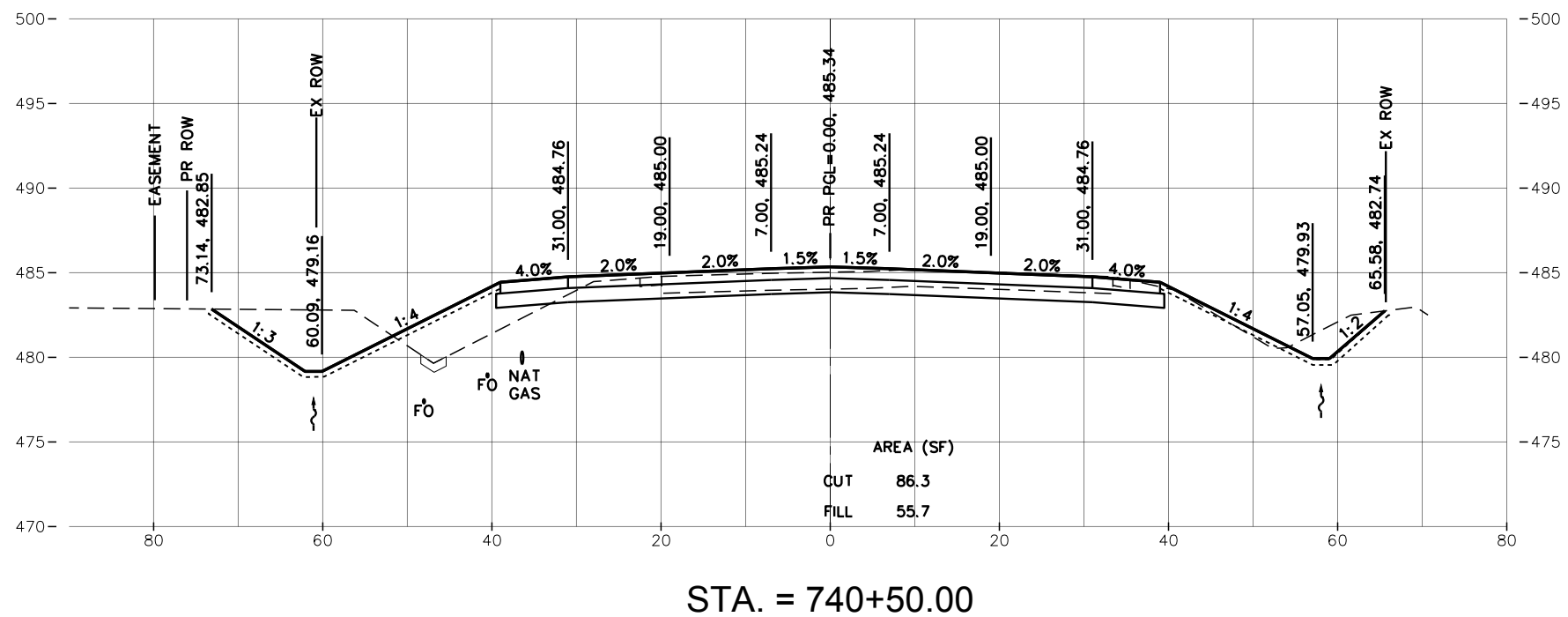
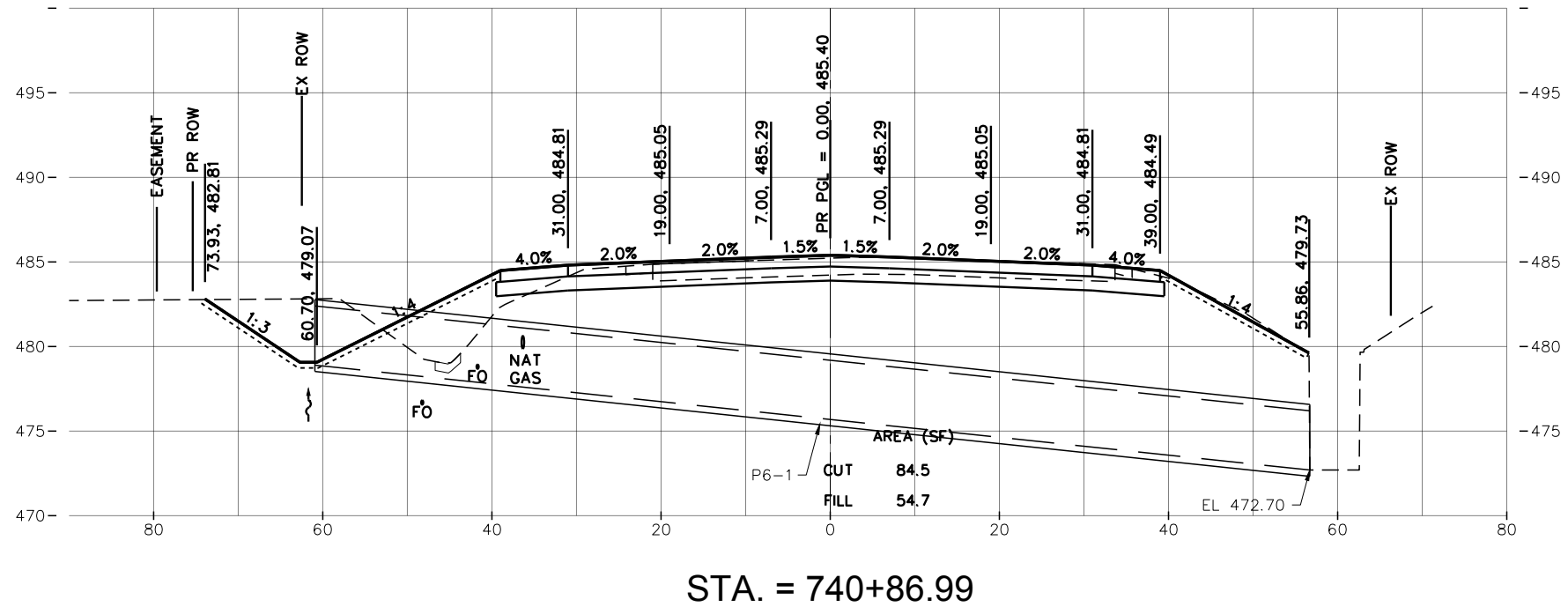
SCALE: 10:1 SHEET OF SHEETS STA. TO STA.

F.A.U. RTE.	SECTION	COUNTY	TOTAL SHEETS	SHEET NO.
384/1387A	16-00058-10-PV	PEORIA	131	119
FED. PROJECT NO. E750(768)		CONTRACT NO. 89826		
ILLINOIS FED. AID PROJECT				

PLAN	REVISIONS	DATE
NO.	NO.	BY
NOTE BOOK	GRADES CHECKED	
	ALIGNMENT CHECKED	
	STRUCTURE CHECKED	
	CADD FILE NAME	

PROFILE	REVISIONS	DATE
NO.	NO.	BY
NOTE BOOK	GRADES CHECKED	
	STRUCTURE CHECKED	
	NOTATIONS CHECKED	

S:\Engineering\Projects\Peoria County Highway Dept\20210095 Old Galena Neal to Dickison\001 CAD\403 Plans\15-North_Old_Galena-1.dwg



NOTE:
OFFSET/ELEVATION CALL OUT AT DITCH IS
MEASURED AT THE TOE OF SLOPE

MW
Midwest Engineering
Associates, Inc.
140 E. Washington Street
East Peoria, Illinois 61611
309.689.8085
IL Design Firm Reg. No.
184-005896

USER NAME = Doug Wilcoxon
PROJECT # = 20210095
PLOT SCALE = 1:1
PLOT DATE = 10/26/2022 6:27 AM

DESIGNED - DAW
DRAWN - DAW
CHECKED - CSA
DATE - 5/17/2022

PEORIA COUNTY
HIGHWAY DEPARTMENT

CROSS SECTIONS
OLD GALENA ROAD (FAS 1387A)

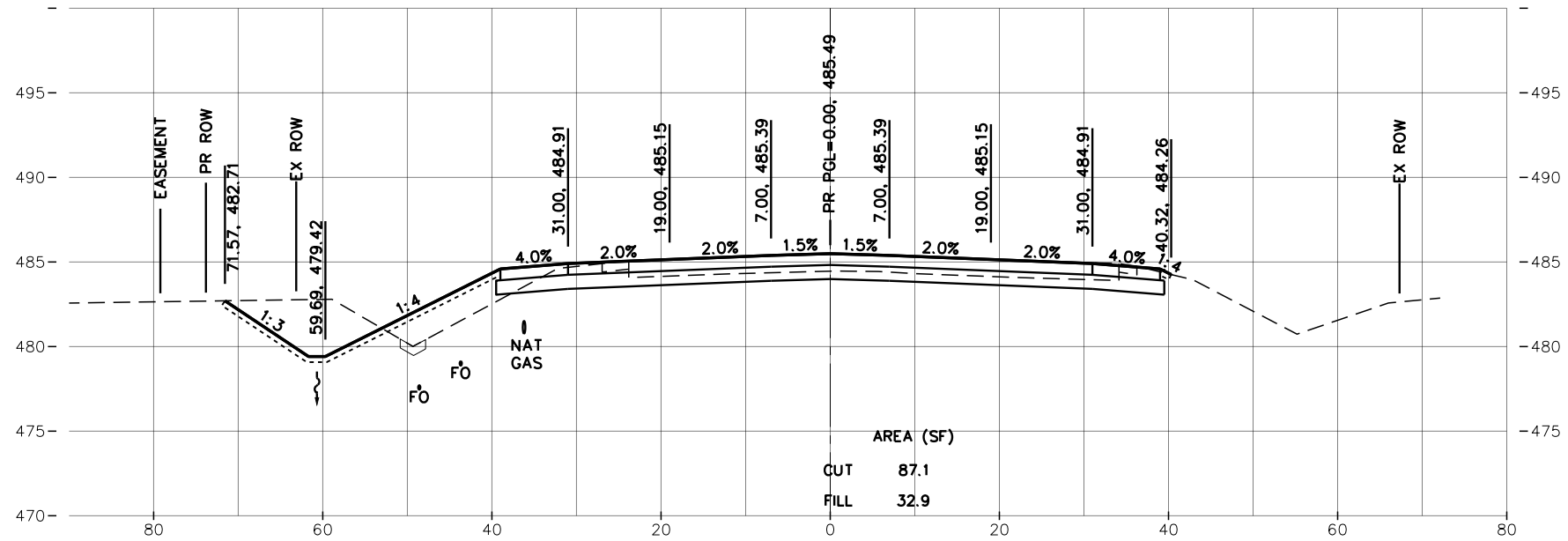
F.A.U. RTE.	SECTION	COUNTY	TOTAL SHEETS	SHEET NO.
384/1387A	16-00058-10-PV	PEORIA	131	120
FED. PROJECT NO. E750(768)		CONTRACT NO. 89826		
ILLINOIS FED. AID PROJECT				

SCALE: 10:1 SHEET OF SHEETS STA. TO STA.

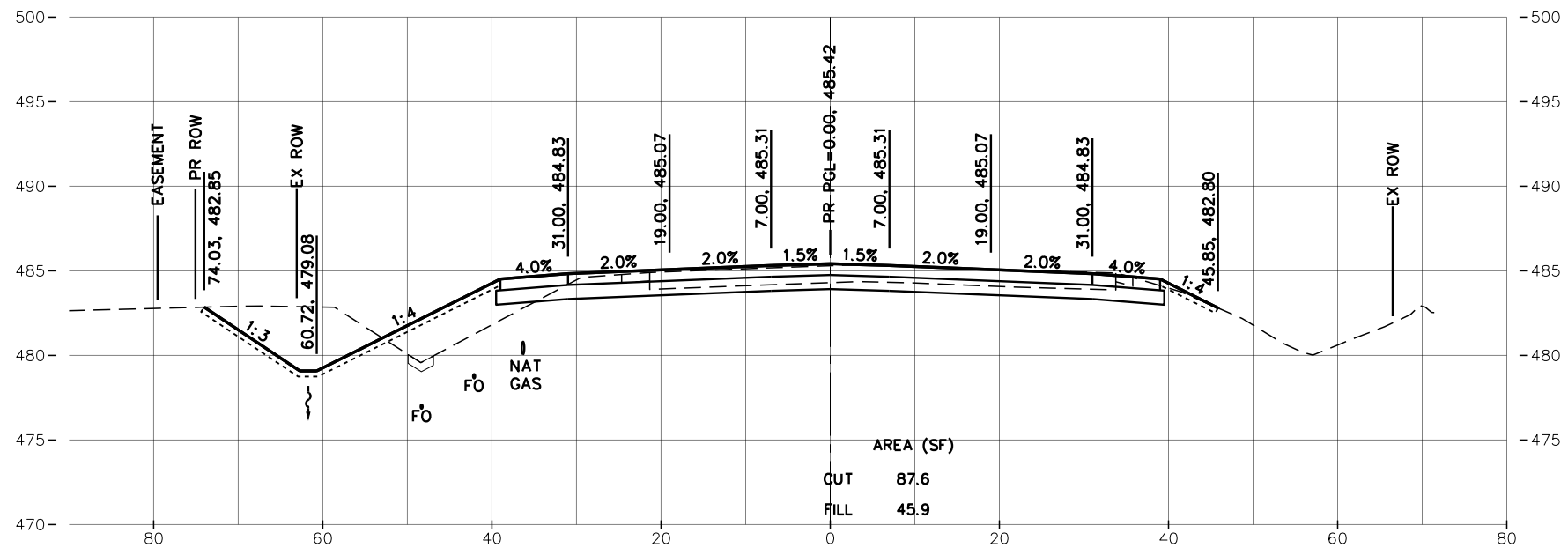
PLAN	REVISIONS	DATE
NO.	NO.	BY
NOTE BOOK	GRADES CHECKED	
	ALIGNED CHECKED	
	STRUCTURE NOTATIONS CHECKED	
	CADD FILE NAME	

PROFILE	REVISIONS	DATE
NO.	NO.	BY
NOTE BOOK	GRADES CHECKED	
	ALIGNED CHECKED	
	STRUCTURE NOTATIONS CHECKED	
	CADD FILE NAME	

S:\Engineering\Projects\Peoria County Highway Dept\20210095 Old Galena Neal to Dickison\001 CAD\403 Plans\15-North_Old_Galena-1.dwg



STA. = 741+50.00



STA. = 741+00.00

AREA (SF)	
CUT	87.1
FILL	32.9

AREA (SF)	
CUT	87.6
FILL	45.9

NOTE:
OFFSET/ELEVATION CALL OUT AT DITCH IS
MEASURED AT THE TOE OF SLOPE

MW Associates, Inc.
140 E. Washington Street
East Peoria, Illinois 61611
309.689.8085
IL Design Firm Reg. No. 184-005896

USER NAME = Doug Wilcoxon
PROJECT # = 20210095
PLOT SCALE = 1:1
PLOT DATE = 10/26/2022 6:27 AM

DESIGNED - DAW
DRAWN - DAW
CHECKED - CSA
DATE - 5/17/2022

PEORIA COUNTY
HIGHWAY DEPARTMENT

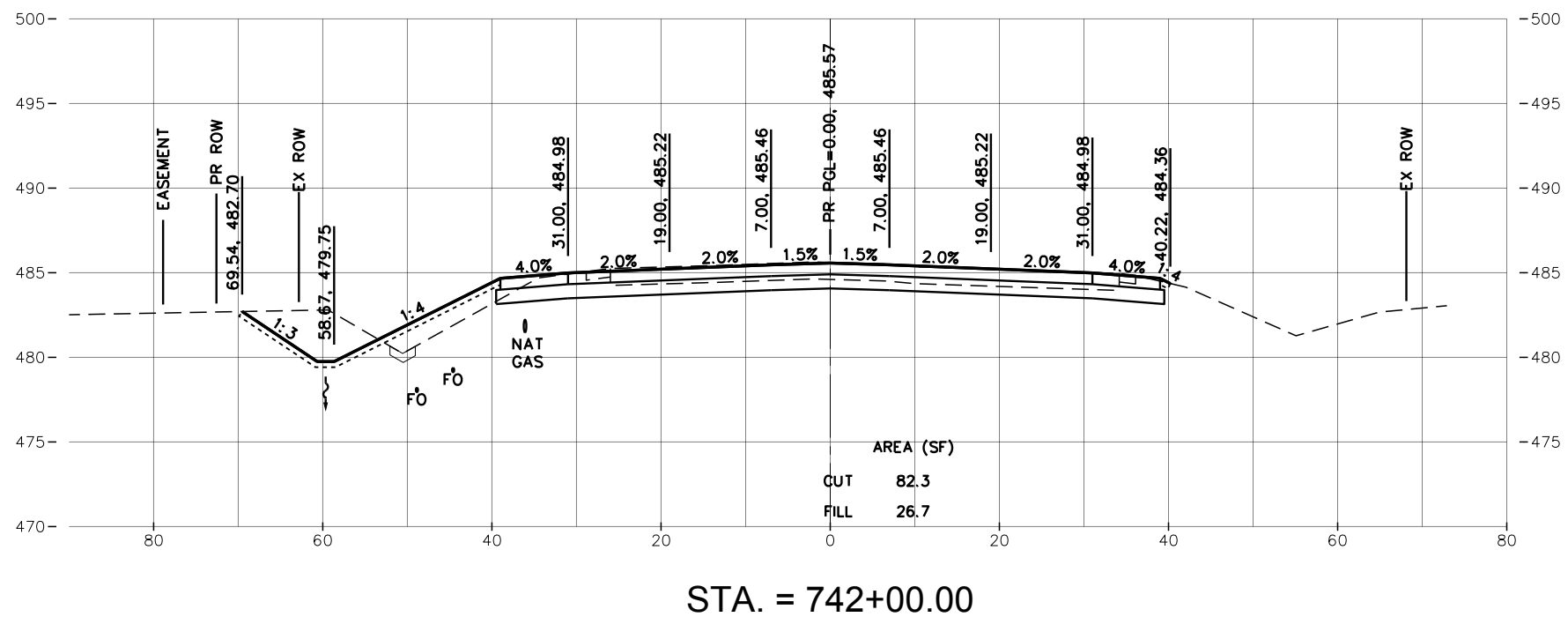
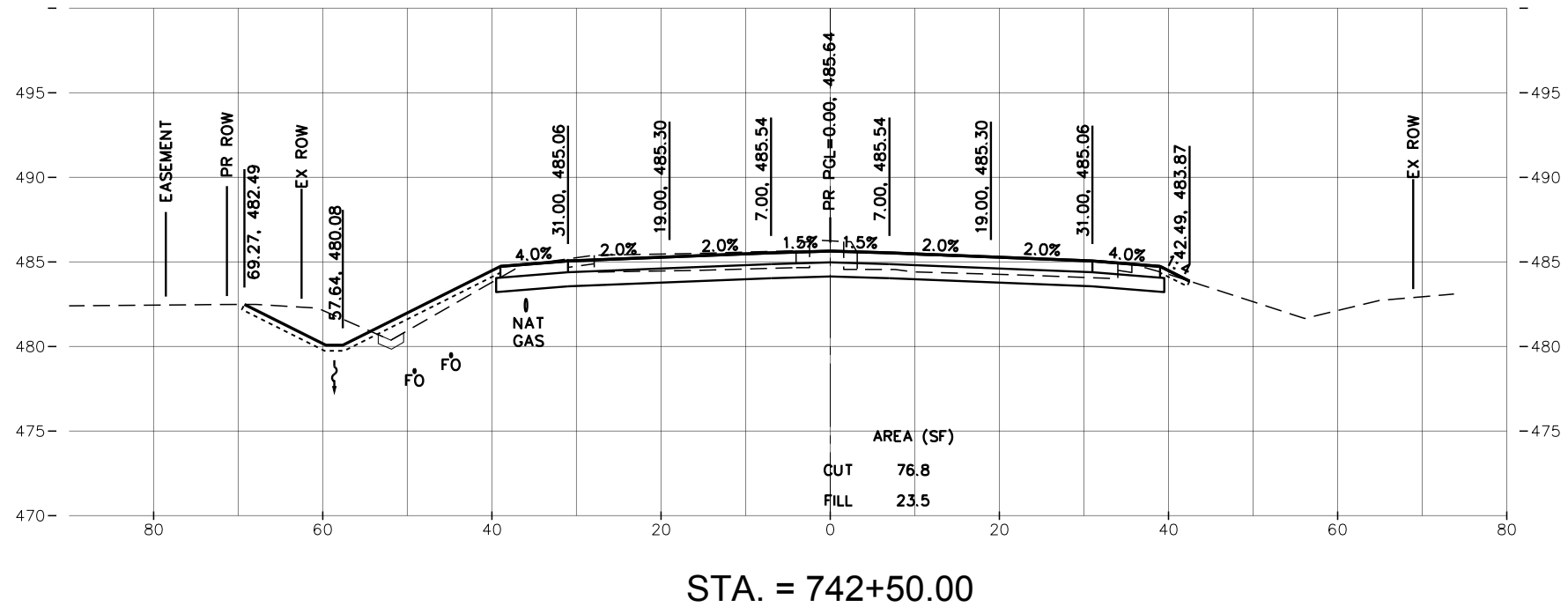
CROSS SECTIONS
OLD GALENA ROAD (FAS 1387A)
SCALE: 10:1 SHEET OF SHEETS STA. TO STA.

F.A.U. RTE.	SECTION	COUNTY	TOTAL SHEETS	SHEET NO.
384/1387A	16-00058-10-PV	PEORIA	131	121
FED. PROJECT NO. E750(768)		CONTRACT NO. 89826		
ILLINOIS FED. AID PROJECT				

PLAN	REVISIONS	DATE
NO.	NO.	BY
NOTE BOOK	GRADES CHECKED	
	STRUCTURE NOTATIONS	
	FILE NAME	

PROFILE	REVISIONS	DATE
NO.	NO.	BY
NOTE BOOK	GRADES CHECKED	
	STRUCTURE NOTATIONS	
	FILE NAME	

S:\Engineering\Projects\Peoria County Highway Dept\20210095 Old Galena Neal to Dickison\000 CAD\403 Plans\15-North_Old_Galena-1.dwg



NOTE:
OFFSET/ELEVATION CALL OUT AT DITCH IS
MEASURED AT THE TOE OF SLOPE

MW
Midwest Engineering Associates, Inc.
140 E. Washington Street
East Peoria, Illinois 61611
309.689.8085
IL Design Firm Reg. No. 184-005896

USER NAME	= Doug Wilcoxon	DESIGNED	- DAW	REVISED	-
PROJECT #	= 20210095	DRAWN	- DAW	REVISED	-
PLOT SCALE	= 1:1	CHECKED	- CSA	REVISED	-
PLOT DATE	= 10/26/2022 6:27 AM	DATE	- 5/17/2022	REVISED	-

PEORIA COUNTY
HIGHWAY DEPARTMENT

CROSS SECTIONS
OLD GALENA ROAD (FAS 1387A)

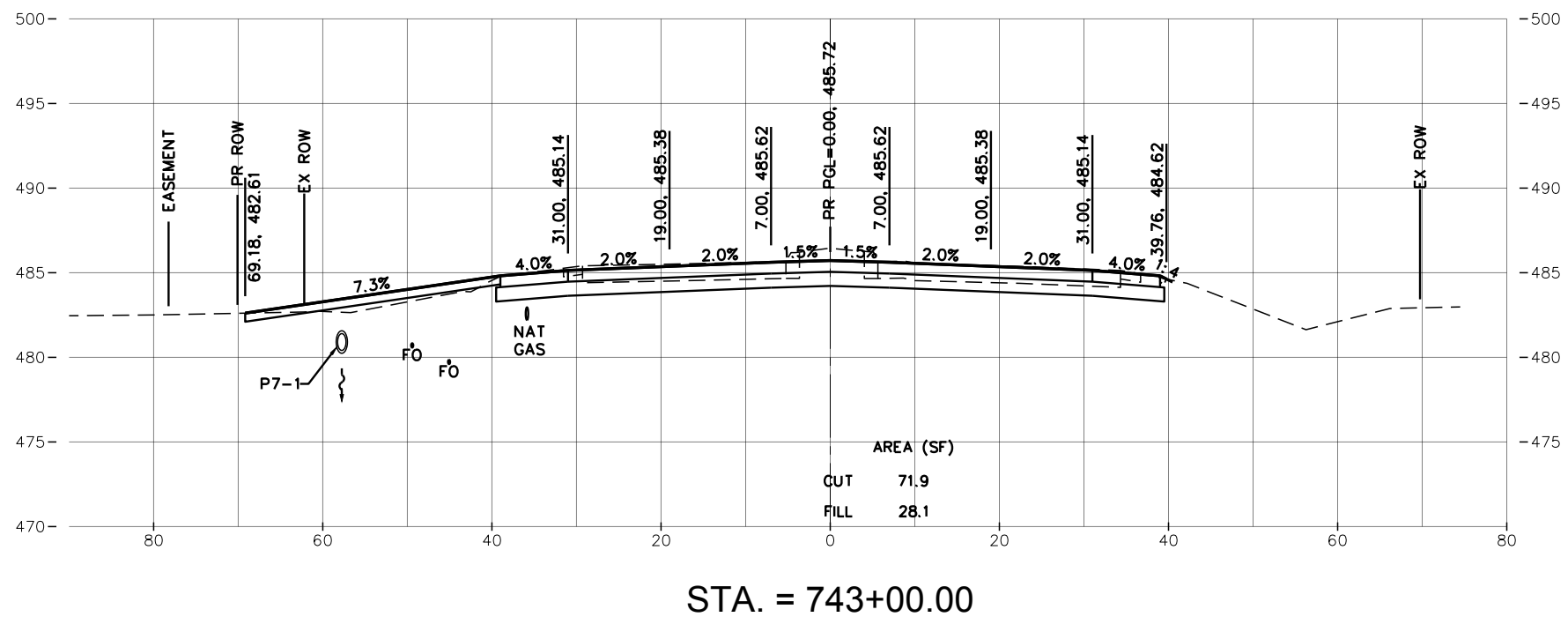
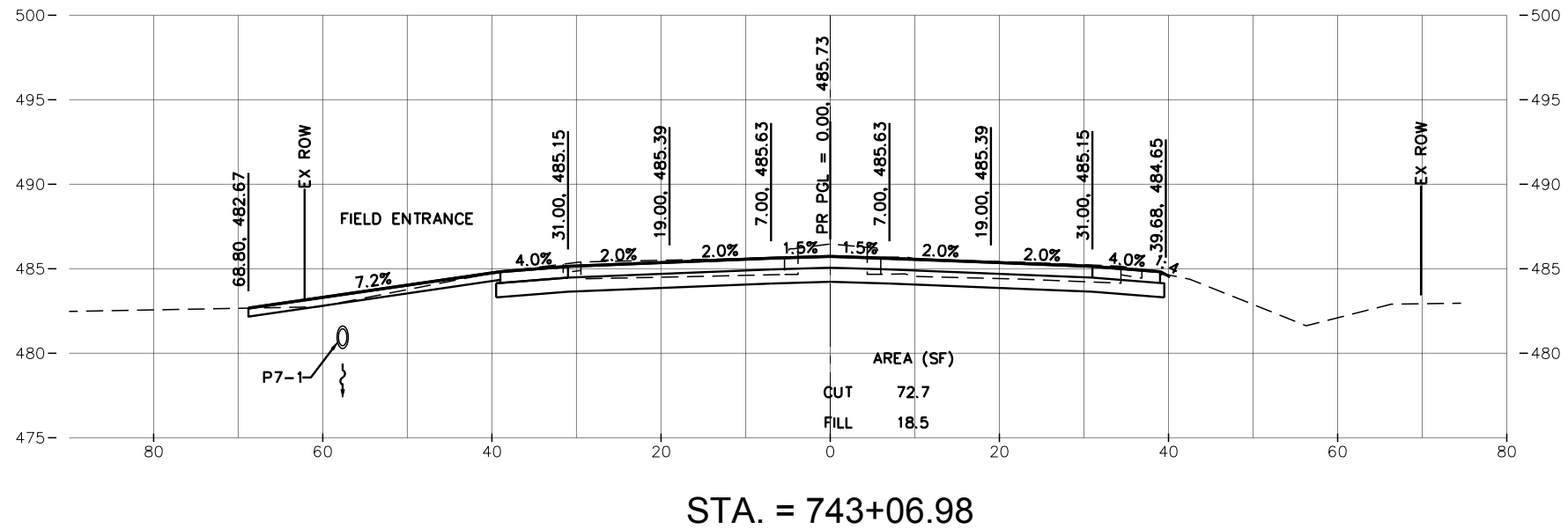
SCALE: 10:1 SHEET OF SHEETS STA. TO STA.

F.A.U. RTE.	SECTION	COUNTY	TOTAL SHEETS	SHEET NO.
384/1387A	16-00058-10-PV	PEORIA	131	122
FED. PROJECT NO. E750(768)		CONTRACT NO. 89826		
ILLINOIS FED. AID PROJECT				

PLAN	REVISIONS	DATE
NO.	NO.	BY
NOTE BOOK	GRADES CHECKED	
NO.	STRUCTURE NOTATIONS	
	CHKD	
	CADD FILE NAME	

PROFILE	REVISIONS	DATE
NO.	NO.	BY
NOTE BOOK	GRADES CHECKED	
NO.	STRUCTURE NOTATIONS	
	CHKD	
	CADD FILE NAME	

S:\Engineering\Projects\Peoria County Highway Dept\20210095 Old Galena Neal to Dickson\400 CAD\403 Plans\15-North_Old_Galena-1.dwg



NOTE:
OFFSET/ELEVATION CALL OUT AT DITCH IS
MEASURED AT THE TOE OF SLOPE

MW
Midwest Engineering
Associates, Inc.
140 E. Washington Street
East Peoria, Illinois 61611
309.689.8085
IL Design Firm Reg. No.
184-005896

USER NAME	= Doug Wilcoxon	DESIGNED	- DAW	REVISED	-
PROJECT #	= 20210095	DRAWN	- DAW	REVISED	-
PLOT SCALE	= 1:1	CHECKED	- CSA	REVISED	-
PLOT DATE	= 10/26/2022 6:27 AM	DATE	= 5/17/2022	REVISED	-

PEORIA COUNTY
HIGHWAY DEPARTMENT

CROSS SECTIONS
OLD GALENA ROAD (FAS 1387A)

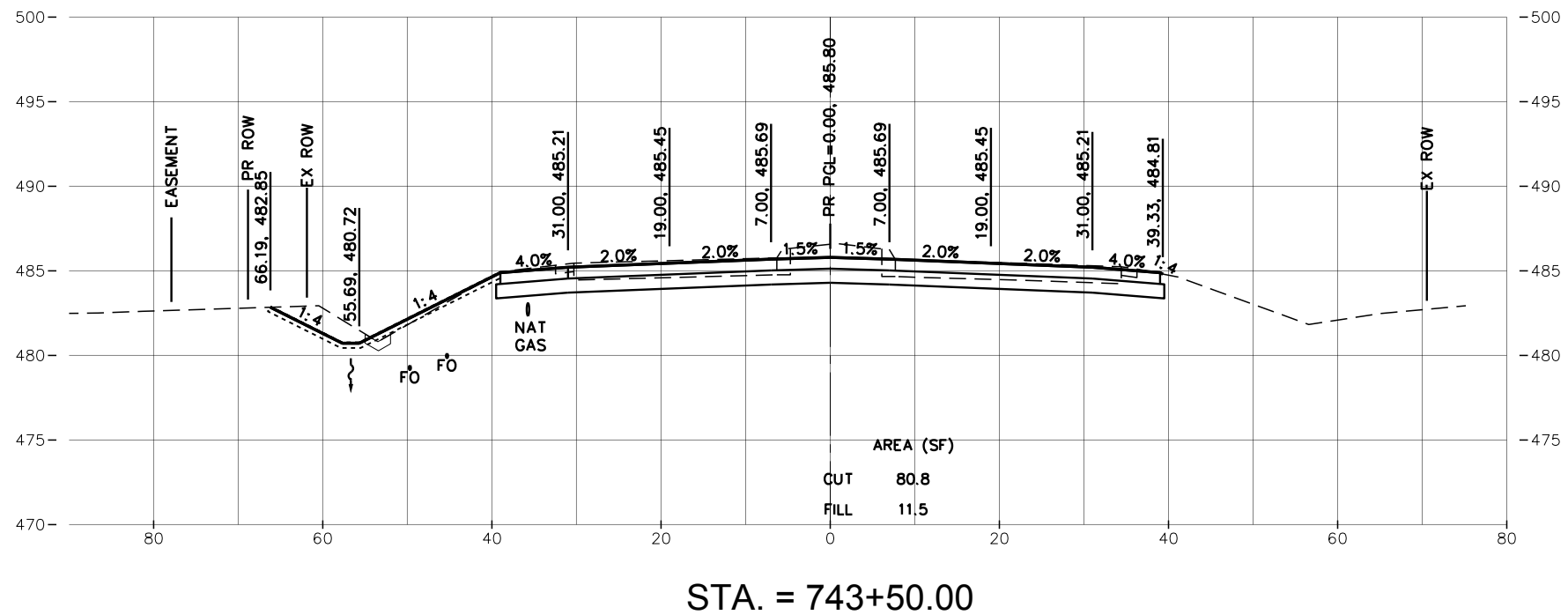
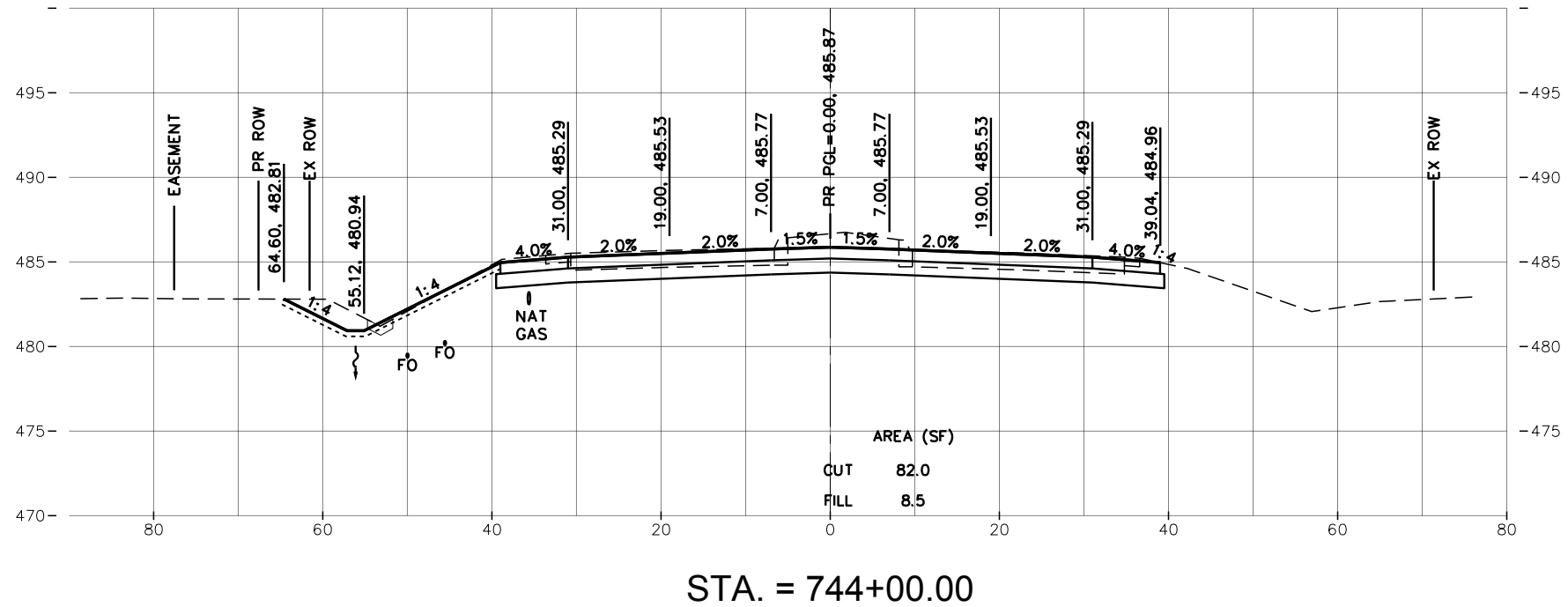
SCALE: 10:1 SHEET OF SHEETS STA. TO STA.

F.A.U. RTE.	SECTION	COUNTY	TOTAL SHEETS	SHEET NO.
384/1387A	16-00058-10-PV	PEORIA	131	123
FED. PROJECT NO. E750(768)		CONTRACT NO. 89826		
ILLINOIS FED. AID PROJECT				

PLAN	REVISIONS	DATE
NO.	BY	
NOTE BOOK	GRADES CHECKED	ALIGNED CHECKED
	NO.	NO.
		CADD FILE NAME

PROFILE	REVISIONS	DATE
NO.	BY	
NOTE BOOK	GRADES CHECKED	STRUCTURE NOTATIONS CHECKED
	NO.	NO.

S:\Engineering\Projects\Peoria County Highway Dept\20210095 Old Galena Road to Dickison\001 CAD\403 Plans\15-North_Old_Galena-1.dwg



NOTE:
OFFSET/ELEVATION CALL OUT AT DITCH IS MEASURED AT THE TOE OF SLOPE

MW
Midwest Engineering Associates, Inc.
140 E. Washington Street
East Peoria, Illinois 61611
309.689.8085
IL Design Firm Reg. No. 184-005896

USER NAME = Doug Wilcoxon
PROJECT # = 20210095
PLOT SCALE = 1:1
PLOT DATE = 10/26/2022 6:27 AM

DESIGNED - DAW
DRAWN - DAW
CHECKED - CSA
DATE - 5/17/2022

REVISED -
REVISED -
REVISED -
REVISED -

PEORIA COUNTY
HIGHWAY DEPARTMENT

CROSS SECTIONS
OLD GALENA ROAD (FAS 1387A)

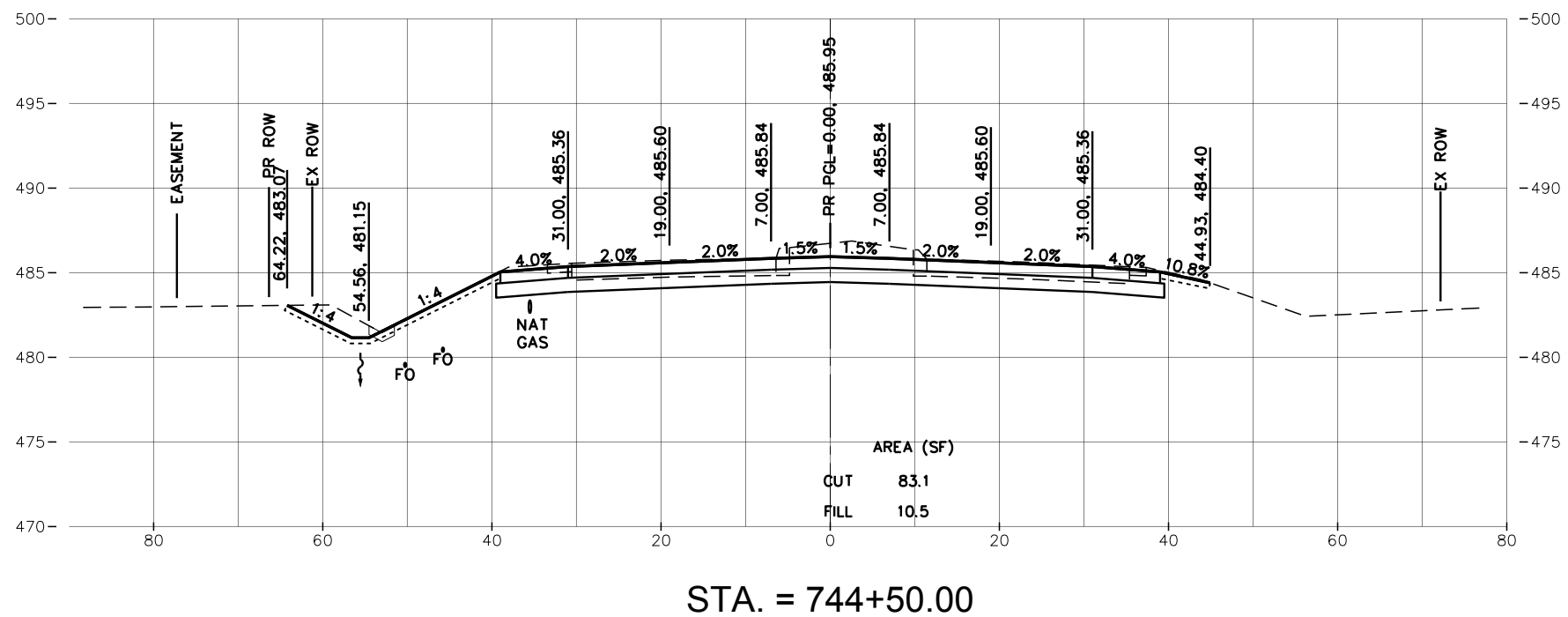
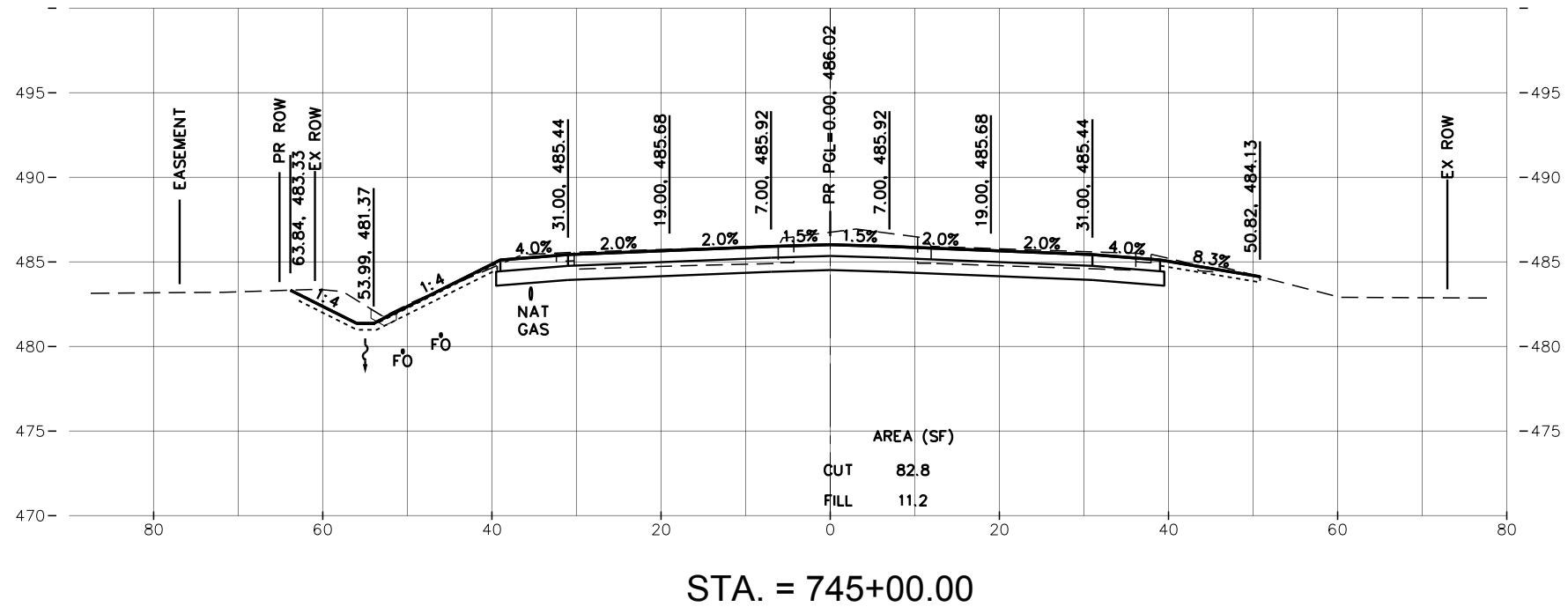
SCALE: 10:1 SHEET OF SHEETS STA. TO STA.

F.A.U. RTE.	SECTION	COUNTY	TOTAL SHEETS	SHEET NO.
384/1387A	16-00058-10-PV	PEORIA	131	124
FED. PROJECT NO. E750(768)		CONTRACT NO. 89826		
ILLINOIS FED. AID PROJECT				

PLAN	REVISIONS	DATE
NO.	PLOTTED	BY
	GRADES CHECKED	
	STRUCTURE NOTATIONS CHECKED	
	NOTE BOOK	
	ADD. FILE NAME	

PROFILE	REVISIONS	DATE
NO.	PLOTTED	BY
	GRADES CHECKED	
	STRUCTURE NOTATIONS CHECKED	
	NOTE BOOK	
	ADD. FILE NAME	

S:\Engineering\Projects\Peoria County Highway Dept\20210095 Old Galena Neal to Dickson\000 CAD\403 Plans\15-North_Old_Galena-1.dwg



NOTE:
OFFSET/ELEVATION CALL OUT AT DITCH IS MEASURED AT THE TOE OF SLOPE

MW Associates, Inc.
140 E. Washington Street
East Peoria, Illinois 61611
309.689.8085
IL Design Firm Reg. No. 184-005896

USER NAME = Doug Wilcoxon
PROJECT # = 20210095
PLOT SCALE = 1:1
PLOT DATE = 10/26/2022 6:28 AM

DESIGNED - DAW
DRAWN - DAW
CHECKED - CSA
DATE - 5/17/2022

PEORIA COUNTY
HIGHWAY DEPARTMENT

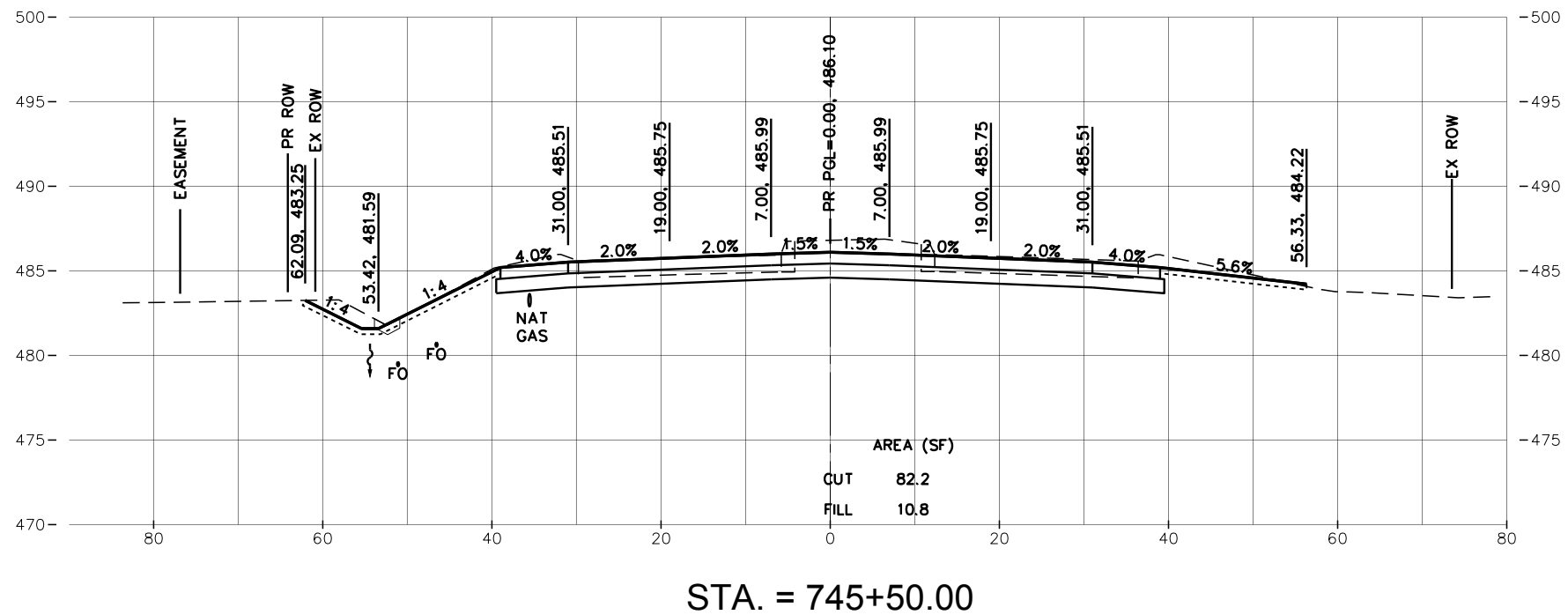
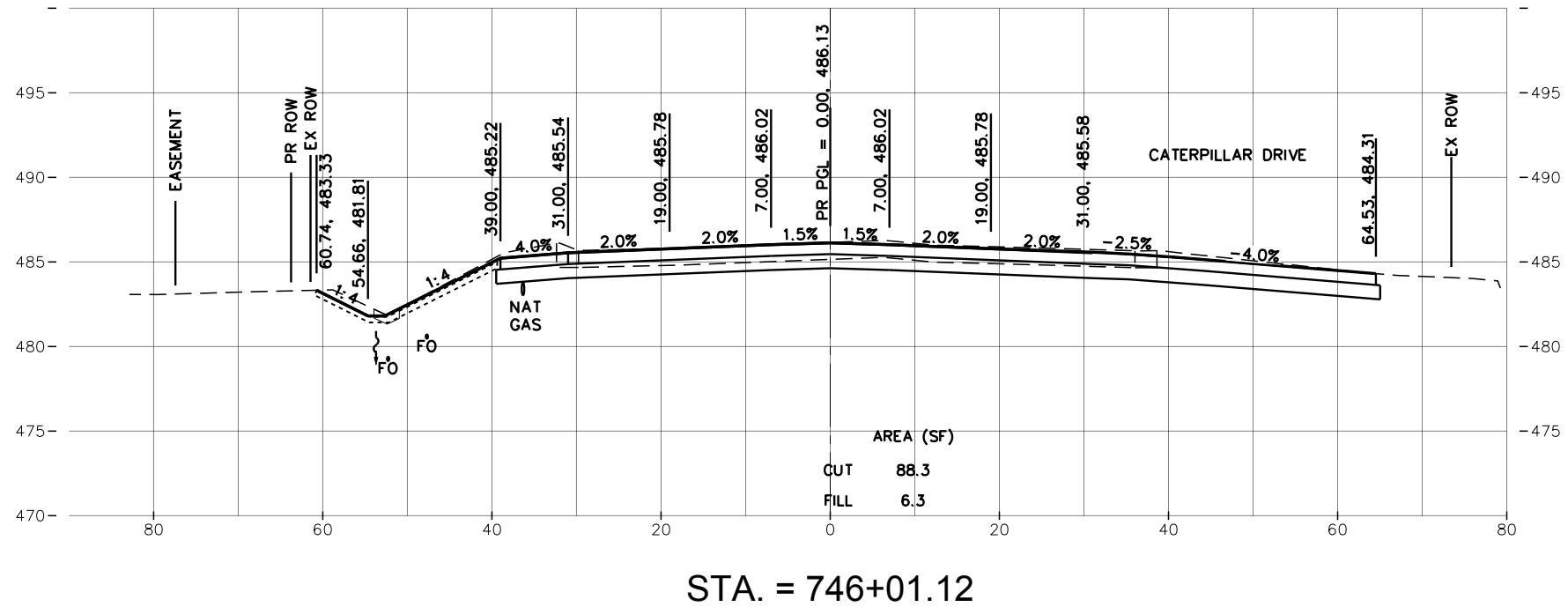
CROSS SECTIONS
OLD GALENA ROAD (FAS 1387A)
SCALE: 10:1
SHEET OF SHEETS
STA. TO STA.

F.A.U. RTE.	SECTION	COUNTY	TOTAL SHEETS	SHEET NO.
384/1387A	16-00058-10-PV	PEORIA	131	125
FED. PROJECT NO. E750(768)		CONTRACT NO. 89826		
ILLINOIS FED. AID PROJECT				

PLAN	REVISIONS	DATE
NO.	NO.	BY
NOTE BOOK	GRADES CHECKED	
	ALIGNED CHECKED	
	STRUCTURE NOTED	
	FILE NAME	

PROFILE	REVISIONS	DATE
NO.	NO.	BY
NOTE BOOK	GRADES CHECKED	
	STRUCTURE NOTED	
	FILE NAME	

S:\Engineering\Projects\Peoria County Highway Dept\20210095 Old Galena Neal to Dickson\001 CAD\403 Plans\15-North_Old_Galena-1.dwg



NOTE:
OFFSET/ELEVATION CALL OUT AT DITCH IS MEASURED AT THE TOE OF SLOPE

MW Associates, Inc.
140 E. Washington Street
East Peoria, Illinois 61611
309.689.8085
IL Design Firm Reg. No. 184-005896

USER NAME = Doug Wilcoxon
PROJECT # = 20210095
PLOT SCALE = 1:1
PLOT DATE = 10/26/2022 6:28 AM

DESIGNED - DAW
DRAWN - DAW
CHECKED - CSA
DATE - 5/17/2022

REVISED -
REVISED -
REVISED -
REVISED -

PEORIA COUNTY
HIGHWAY DEPARTMENT

CROSS SECTIONS
OLD GALENA ROAD (FAS 1387A)

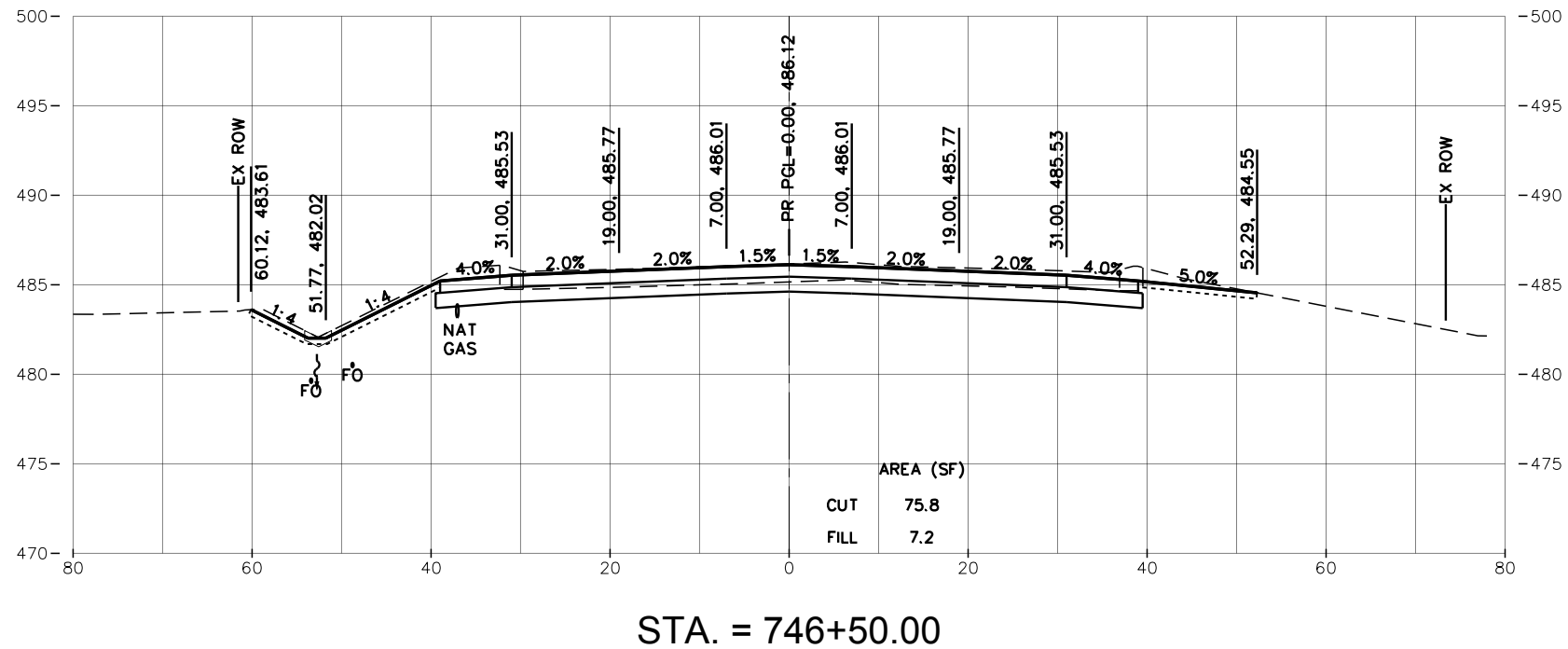
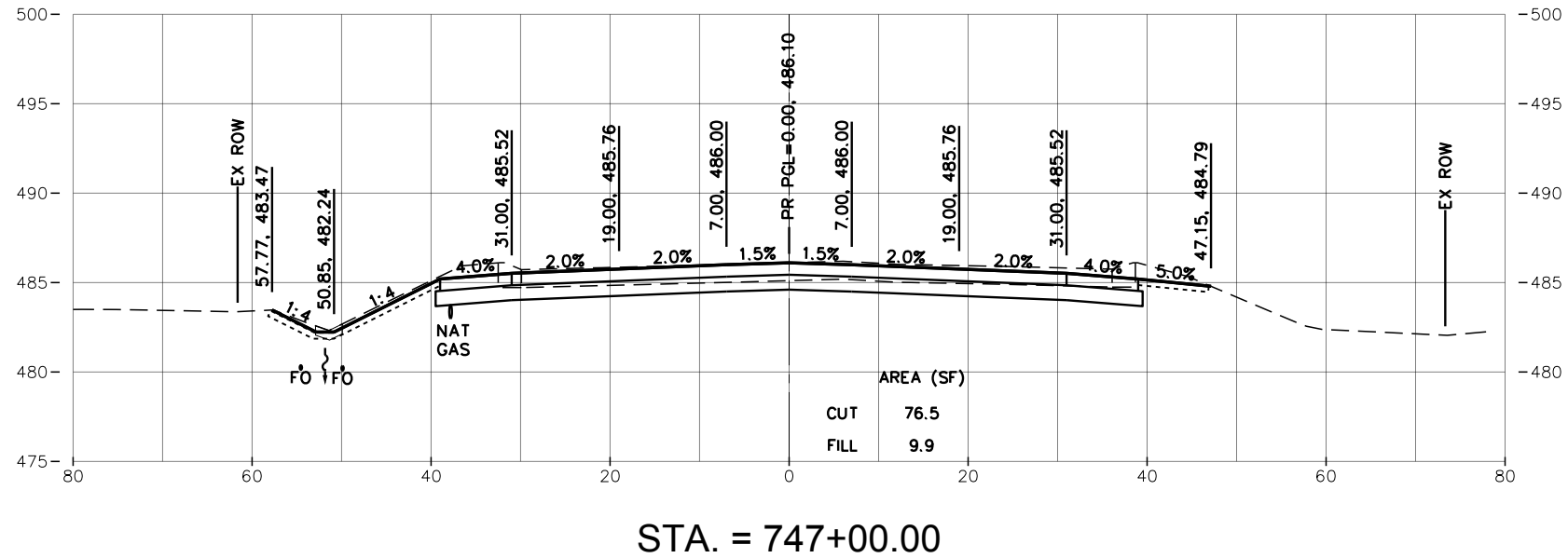
SCALE: 10:1 SHEET OF SHEETS STA. TO STA.

F.A.U. RTE.	SECTION	COUNTY	TOTAL SHEETS	SHEET NO.
384/1387A	16-00058-10-PV	PEORIA	131	126
FED. PROJECT NO. E750(768)		CONTRACT NO. 89826		
ILLINOIS FED. AID PROJECT				

PLAN	REVISIONS	DATE
NO.	NO.	BY
NOTE BOOK	GRADES CHECKED	
	ALIGNED CHECKED	
	FILE NAME	

PROFILE	REVISIONS	DATE
NO.	NO.	BY
NOTE BOOK	GRADES CHECKED	
	STRUCTURE NOTATIONS CHECKED	

S:\Engineering\Projects\Peoria County Highway Dept\20210095 Old Galena Road to Dickison\001 CAD\403 Plans\15-North_Old_Galena-1.dwg



NOTE:
OFFSET/ELEVATION CALL OUT AT DITCH IS MEASURED AT THE TOE OF SLOPE

MW Associates, Inc.
140 E. Washington Street
East Peoria, Illinois 61611
309.689.8085
IL Design Firm Reg. No. 184-005896

USER NAME	= Doug Wilcoxon
PROJECT #	= 20210095
PLOT SCALE	= 1:1
PLOT DATE	= 10/26/2022 6:28 AM
DESIGNED	- DAW
DRAWN	- DAW
CHECKED	- CSA
DATE	= 5/17/2022
REVISED	-
REVISED	-
REVISED	-
REVISED	-

PEORIA COUNTY
HIGHWAY DEPARTMENT

CROSS SECTIONS
OLD GALENA ROAD (FAS 1387A)

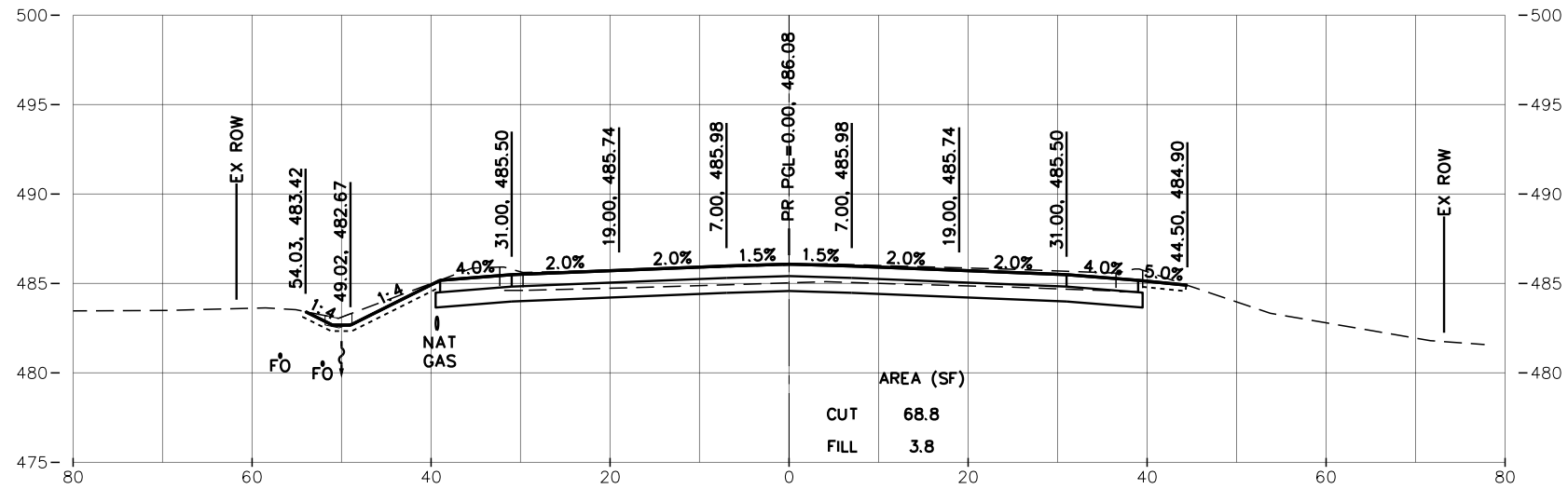
SCALE: 10:1 SHEET OF SHEETS STA. TO STA.

F.A.U. RTE.	SECTION	COUNTY	TOTAL SHEETS	SHEET NO.
384/1387A	16-00058-10-PV	PEORIA	131	127
FED. PROJECT NO. E750(768)		CONTRACT NO. 89826		
ILLINOIS FED. AID PROJECT				

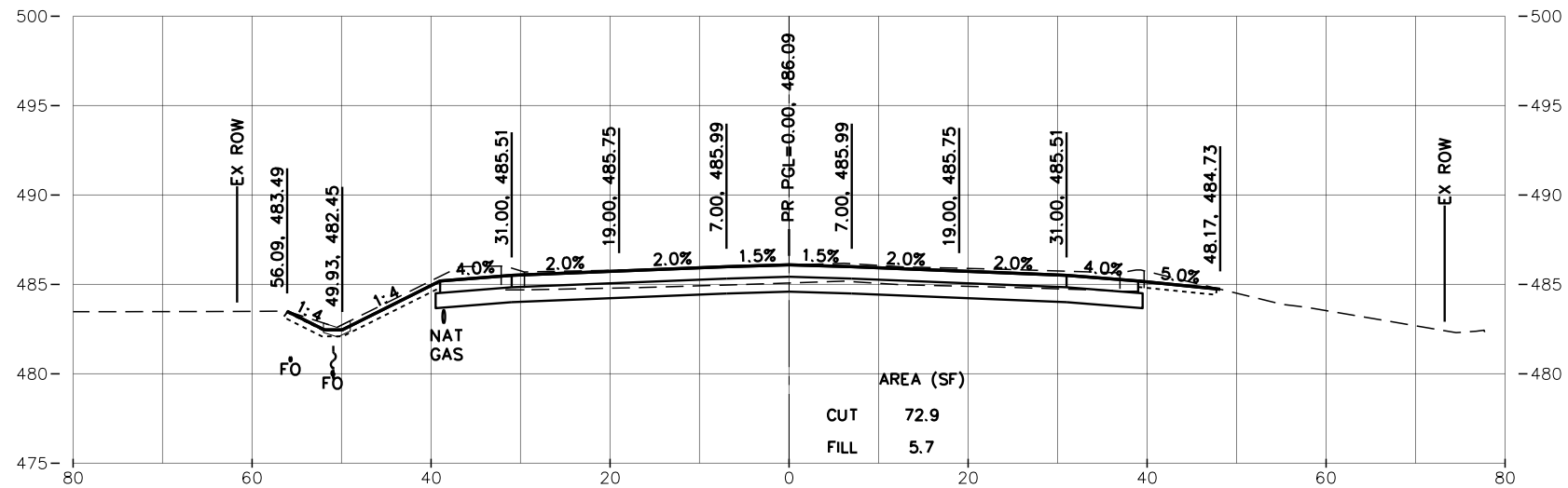
PLAN	REVISIONS	DATE
NO.	NO.	
NOTE BOOK	ALIGNED CHECKED	BY
	FILE NAME	

PROFILE	REVISIONS	DATE
NO.	NO.	
NOTE BOOK	GRADES CHECKED	BY
	STRUCTURE NOTATIONS CHKD	

S:\Engineering\Projects\Peoria County Highway Dept\20210095 Old Galena Neal to Dickison\001 CAD\403 Plans\15-North_Old_Galena-1.dwg



STA. = 748+00.00



STA. = 747+50.00

NOTE:
OFFSET/ELEVATION CALL OUT AT DITCH IS
MEASURED AT THE TOE OF SLOPE

MW
Midwest Engineering Associates, Inc.
140 E. Washington Street
East Peoria, Illinois 61611
309.689.8085
IL Design Firm Reg. No. 184-005896

USER NAME = Doug Wilcoxon	DESIGNED - DAW	REVISED -
PROJECT # = 20210095	DRAWN - DAW	REVISED -
PLOT SCALE = 1:1	CHECKED - CSA	REVISED -
PLOT DATE = 10/26/2022 6:28 AM	DATE - 5/17/2022	REVISED -

PEORIA COUNTY
HIGHWAY DEPARTMENT

CROSS SECTIONS
OLD GALENA ROAD (FAS 1387A)

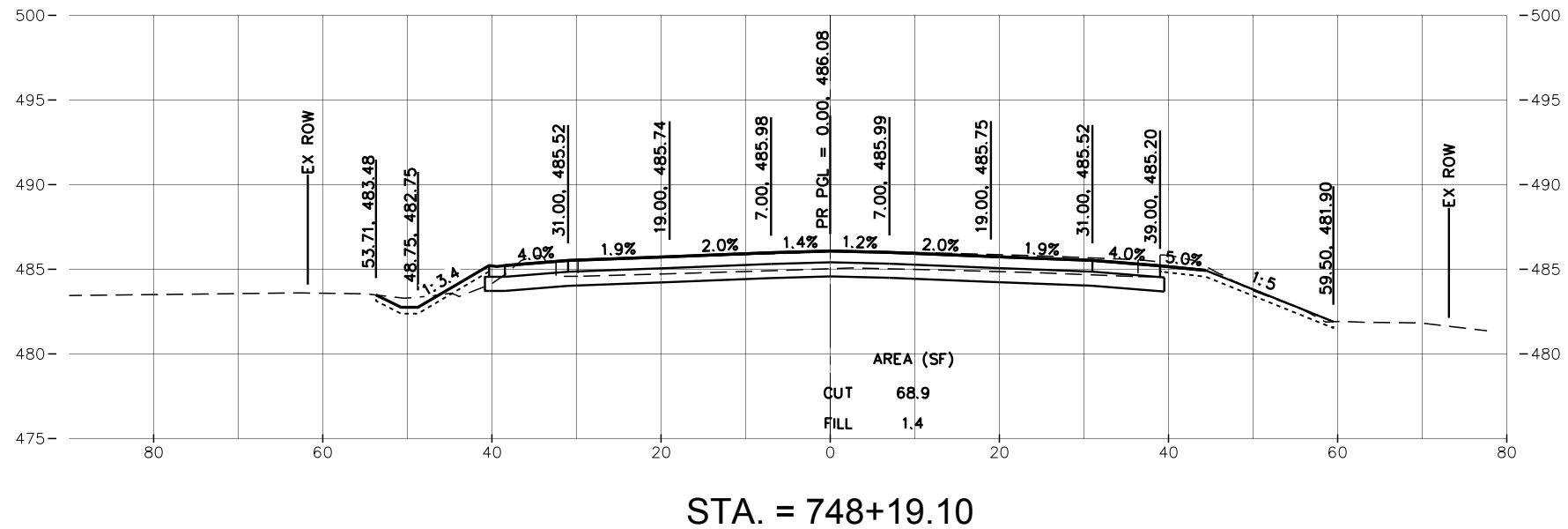
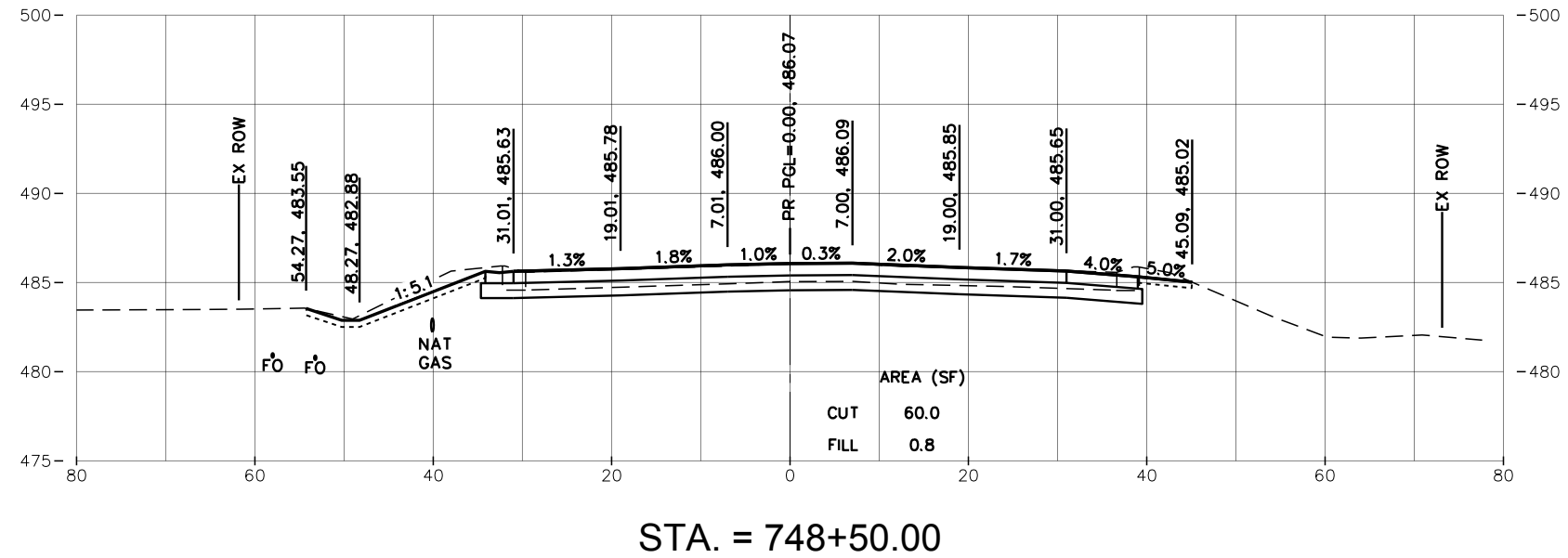
SCALE: 10:1 SHEET OF SHEETS STA. TO STA.

F.A.U. RTE.	SECTION	COUNTY	TOTAL SHEETS	SHEET NO.
384/1387A	16-00058-10-PV	PEORIA	131	128
FED. PROJECT NO. E750(768)		CONTRACT NO. 89826		
ILLINOIS FED. AID PROJECT				

PLAN	REVISIONS	DATE
NO.	NO.	BY
	NOTED	
	CHECKED	
	DATE	

PROFILE	REVISIONS	DATE
NO.	NO.	BY
	NOTED	
	CHECKED	
	DATE	

S:\Engineering\Projects\Peoria County Highway Dept\20210095 Old Galena Neal to Dickison\001 CAD\403 Plans\15-North_Old_Galena-1.dwg



NOTE:
OFFSET/ELEVATION CALL OUT AT DITCH IS
MEASURED AT THE TOE OF SLOPE

MW
Midwest Engineering
Associates, Inc.
140 E. Washington Street
East Peoria, Illinois 61611
309.689.8085
IL Design Firm Reg. No.
184-005896

USER NAME	= Doug Wilcoxon	DESIGNED	- DAW	REVISED	-
PROJECT #	= 20210095	DRAWN	- DAW	REVISED	-
PLOT SCALE	= 1:1	CHECKED	- CSA	REVISED	-
PLOT DATE	= 10/26/2022 6:28 AM	DATE	= 5/17/2022	REVISED	-

PEORIA COUNTY
HIGHWAY DEPARTMENT

CROSS SECTIONS
OLD GALENA ROAD (FAS 1387A)

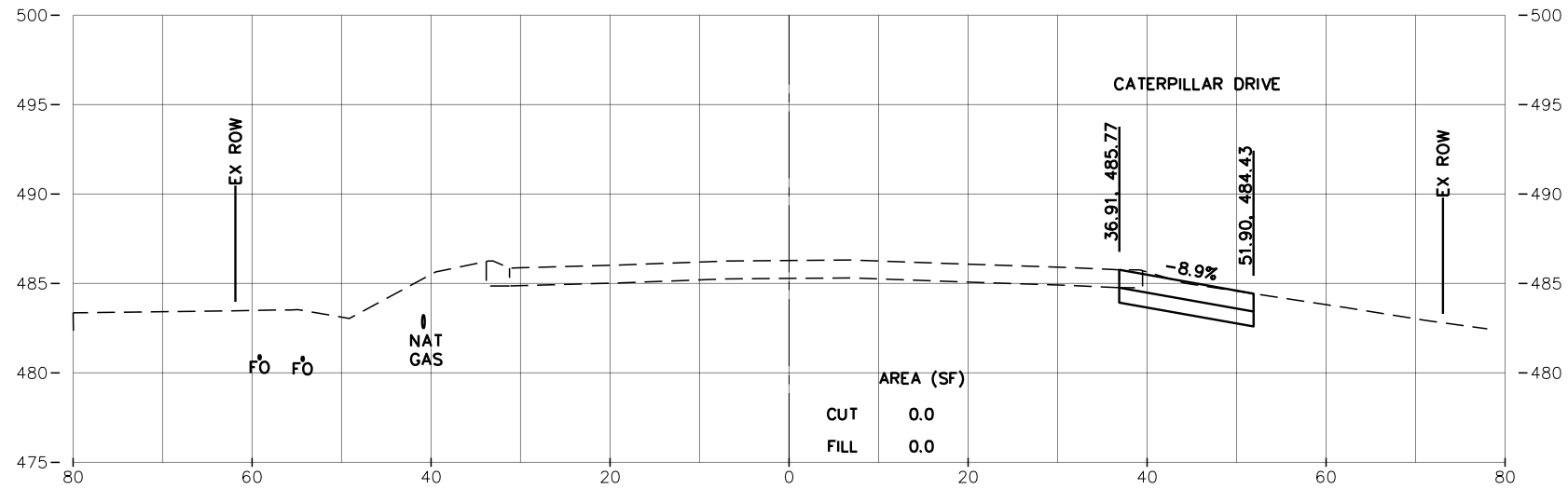
SCALE: 10:1 SHEET OF SHEETS STA. TO STA.

F.A.U. RTE.	SECTION	COUNTY	TOTAL SHEETS	SHEET NO.
384/1387A	16-00058-10-PV	PEORIA	131	129
FED. PROJECT NO. E750(768)		CONTRACT NO. 89826		
ILLINOIS FED. AID PROJECT				

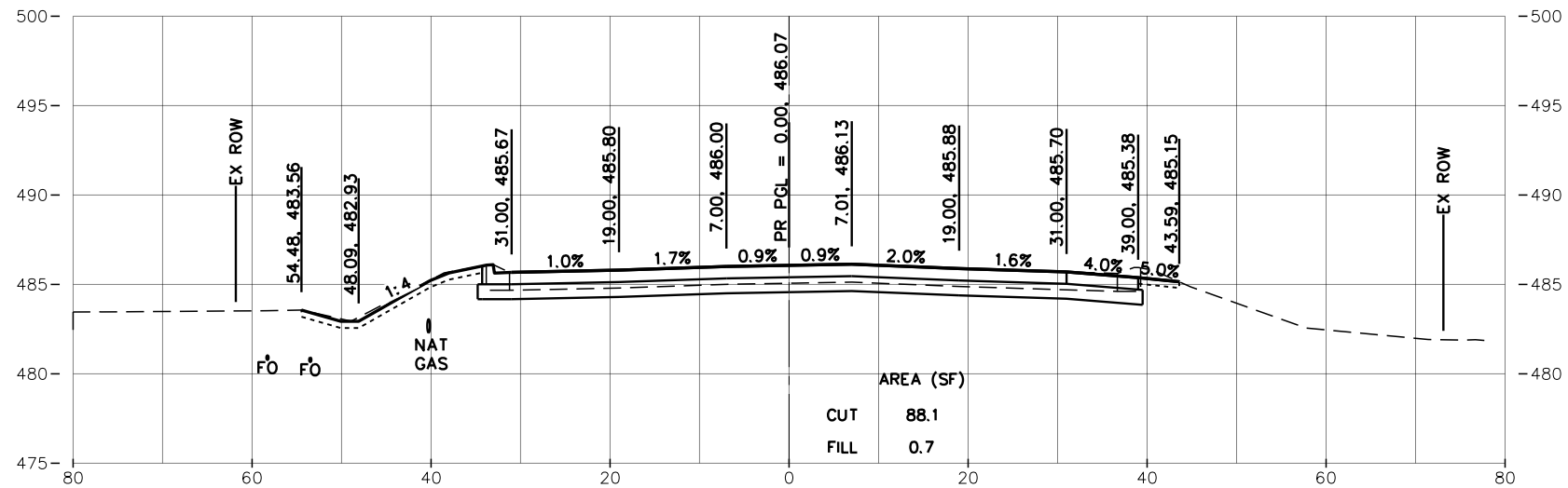
PLAN	REVISIONS	DATE
NO.	NO.	BY
NOTE BOOK	GRADES CHECKED	
	ALIGNED CHECKED	
	PLANNED CHECKED	
	CADD FILE NAME	

PROFILE	REVISIONS	DATE
NO.	NO.	BY
NOTE BOOK	GRADES CHECKED	
	STRUCTURE NOTATIONS CHECKED	

S:\Engineering\Projects\Peoria County Highway Dept\20210095 Old Galena Neal to Dickison\000 CAD\403 Plans\15-North_Old_Galena-1.dwg



STA. = 749+00.00



STA. = 748+61.92

NOTE:
OFFSET/ELEVATION CALL OUT AT DITCH IS
MEASURED AT THE TOE OF SLOPE

MW Associates, Inc.
140 E. Washington Street
East Peoria, Illinois 61611
309.689.8085
IL Design Firm Reg. No. 184-005896

USER NAME	= Doug Wilcoxon	DESIGNED	- DAW	REVISED	-
PROJECT #	= 20210095	DRAWN	- DAW	REVISED	-
PLOT SCALE	= 1:1	CHECKED	- CSA	REVISED	-
PLOT DATE	= 10/26/2022 6:28 AM	DATE	= 5/17/2022	REVISED	-

PEORIA COUNTY
HIGHWAY DEPARTMENT

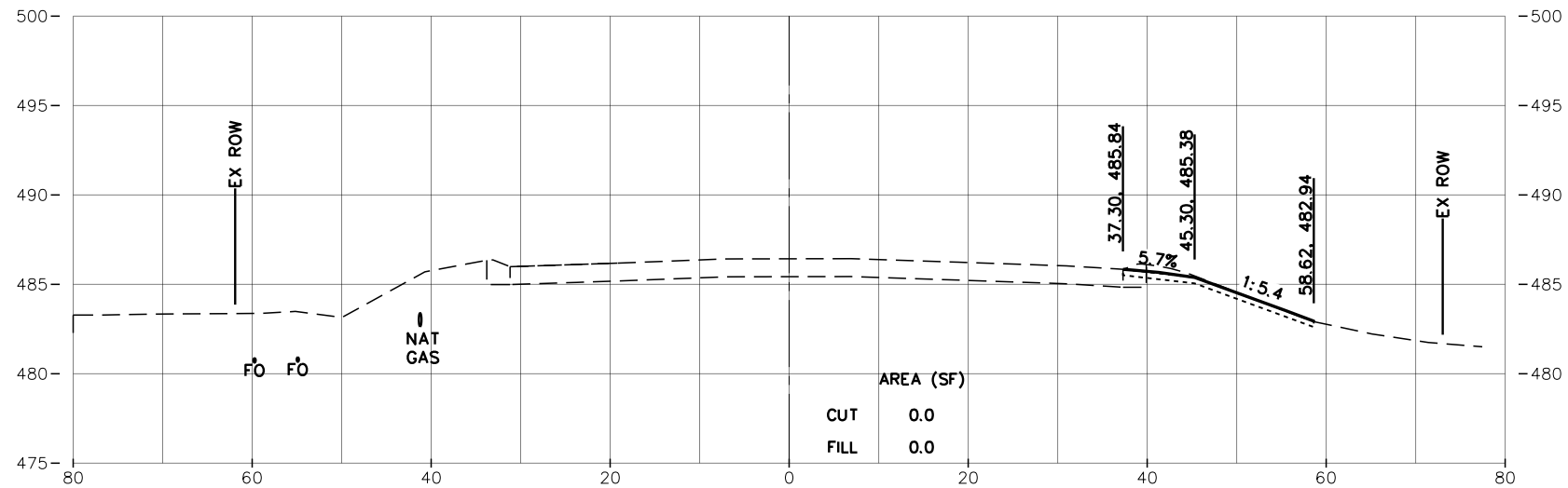
CROSS SECTIONS
OLD GALENA ROAD (FAS 1387A)
SCALE: 10:1 SHEET OF SHEETS STA. TO STA.

F.A.U. RTE.	SECTION	COUNTY	TOTAL SHEETS	SHEET NO.
384/1387A	16-00058-10-PV	PEORIA	131	130
FED. PROJECT NO. E750(768)		CONTRACT NO. 89826		
ILLINOIS FED. AID PROJECT				

PLAN	REVISED	DATE
NOTE BOOK	PLOTTED	BY
No.	ALIGNMENT CHECKED	
	STRUCTURE NOTED	
	FILE NAME	

PROFILE	REVISED	DATE
NOTE BOOK	PLOTTED	BY
No.	GRADES CHECKED	
	STRUCTURE NOTED	
	FILE NAME	

S:\Engineering\Projects\Peoria County Highway Dept\20210095 Old Galena Neal to Dickison\000 CAD\403 Plans\15-North_Old_Galena-1.dwg



STA. = 749+25.00

NOTE:
OFFSET/ELEVATION CALL OUT AT DITCH IS
MEASURED AT THE TOE OF SLOPE

MW
Midwest Engineering
Associates, Inc.
140 E. Washington Street
East Peoria, Illinois 61611
309.689.8085
IL Design Firm Reg. No.
184-005896

USER NAME = Doug Wilcoxon	DESIGNED - DAW	REVISED -
PROJECT # = 20210095	DRAWN - DAW	REVISED -
PLOT SCALE = 1:1	CHECKED - CSA	REVISED -
PLOT DATE = 10/26/2022 6:28 AM	DATE - 5/17/2022	REVISED -

PEORIA COUNTY
HIGHWAY DEPARTMENT

CROSS SECTIONS
OLD GALENA ROAD (FAS 1387A)

SCALE: 10:1 SHEET OF SHEETS STA. TO STA.

F.A.U. RTE.	SECTION	COUNTY	TOTAL SHEETS	SHEET NO.
384/1387A	16-00058-10-PV	PEORIA	131	131
FED. PROJECT NO. E750(768)		CONTRACT NO. 89826		
ILLINOIS FED. AID PROJECT				