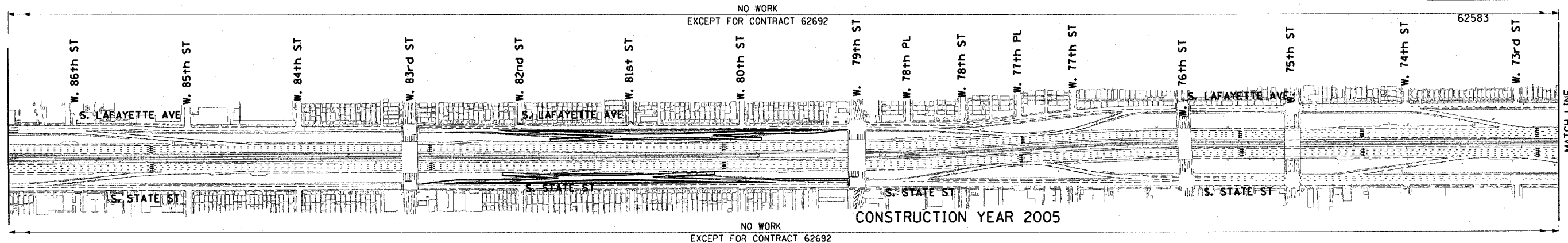
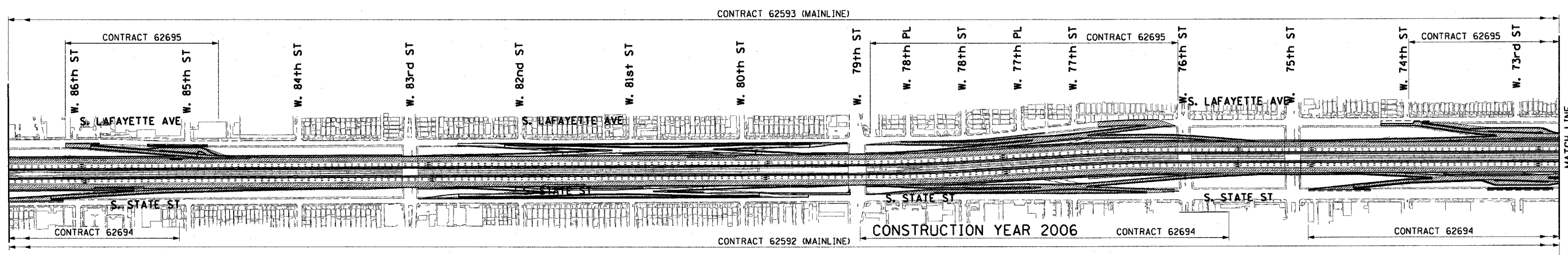


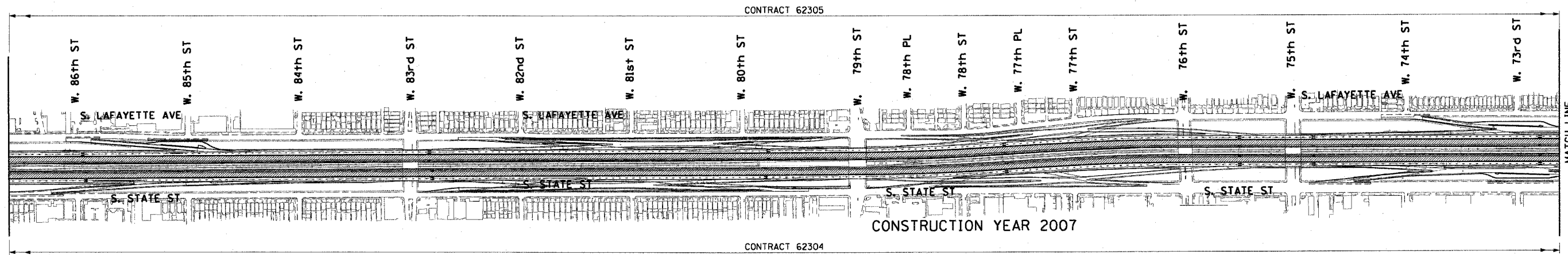
F.A.I. RTE.	SECTION	COUNTY	TOTAL SHEETS	SHEET NO.
90/94	2003-0311	COOK	976	37
STA.	TO STA.			
FED. ROAD DIST. NO. 1	ILLINOIS	FED. AID PROJECT		



MATCH LINE
SEE SHEET 5 OF 9



MATCH LINE
SEE SHEET 6 OF 9



MATCH LINE
SEE SHEET 7 OF 9

NOTE: ONLY STAGE 1 TRAFFIC AND CONSTRUCTION ZONE AREA FOR CONTRACT 62303 (SOUTH OF 67TH STREET) AND CONTRACTS 62304 AND 62305 (ENTIRE LENGTH) HAVE BEEN SHOWN FOR CLARITY.

CONTRACT SUMMARY

CONSTRUCTION YEAR 2004/2005					CONSTRUCTION YEAR 2006					CONSTRUCTION YEAR 2007				
CONTRACT NUMBER	DESCRIPTION	LOCATION	LETTING DATE	DESIGN ENGINEER	CONTRACT NUMBER	DESCRIPTION	LOCATION	LETTING DATE	DESIGN ENGINEER	CONTRACT NUMBER	DESCRIPTION	LOCATION	LETTING DATE	DESIGN ENGINEER
62591	STORM SEWER JACKING	95TH TO 67TH	SEPT. 2003	TY LIN	62300	N.B. EXPRESS LANES	71ST TO 31ST	SEPT. 2005	CTE/B&B	62301	N.B. LOCAL LANES	71ST TO 31ST	SEPT. 2006	CTE/B&B
62594	C-D RAMPS	83RD TO 79TH	JAN. 2004	TY LIN	62302	S.B. EXPRESS LANES	71ST TO 31ST	SEPT. 2005	CTE/B&B	62303	S.B. LOCAL LANES	71ST TO 31ST	SEPT. 2006	CTE/B&B
62585	S.B. RAMPS	39TH TO 31ST	JULY 2004	BOWMAN BARRETT	62592	N.B. LANES 4,5	71ST SOUTH	SEPT. 2005	TY LIN	62304	N.B. LANES 1,2,3	71ST SOUTH	SEPT. 2006	TY LIN
62590	C-D RAMPS	71ST TO 67TH	APR. 2004	CTE/E&K	62593	S.B. LANES 4,5	71ST SOUTH	SEPT. 2005	TY LIN	62305	S.B. LANES 1,2,3	71ST SOUTH	SEPT. 2006	TY LIN
62587	WELLS ST. REALIGNMENT	65TH	APR. 2004	CTE/E&K	62694	N.B. RAMPS & C-D RAMPS	71ST SOUTH	JUNE 2005	TY LIN					
62586	FRONTAGE ROADS & RAMPS	57TH TO 47TH	JULY 2004	CTE	62695	S.B. RAMPS & C-D RAMPS	71ST SOUTH	JUNE 2005	TY LIN					
62584	N.B. RAMPS	39TH TO 31ST	JULY 2004	BOWMAN BARRETT										
62589	SKYWAY INTERCHANGE	67TH TO 63RD	APR. 2004	CTE										
62693	FRONTAGE ROADS & RAMPS	63RD TO 59TH	JAN. 2005	CTE										



LEGEND:
 AREA UNDER CONSTRUCTION
 TRAFFIC LANES DURING CONSTRUCTION

REVISIONS	
NAME	DATE

ILLINOIS DEPARTMENT OF TRANSPORTATION
 F.A.I. 90/94 (DAN RYAN EXPRESSWAY)
 31st STREET TO I-57
CONSTRUCTION STAGING AND TRAFFIC CONTROL OVERVIEW

SCALE: 1"=300'
 DATE: October 29, 2004
 DRAWN BY: PHP
 CHECKED BY: PJO

m:\p40468\elect\16-civil\2015\contract\202\m1022cc.ctb 10/18/2004 01:50:46 PM