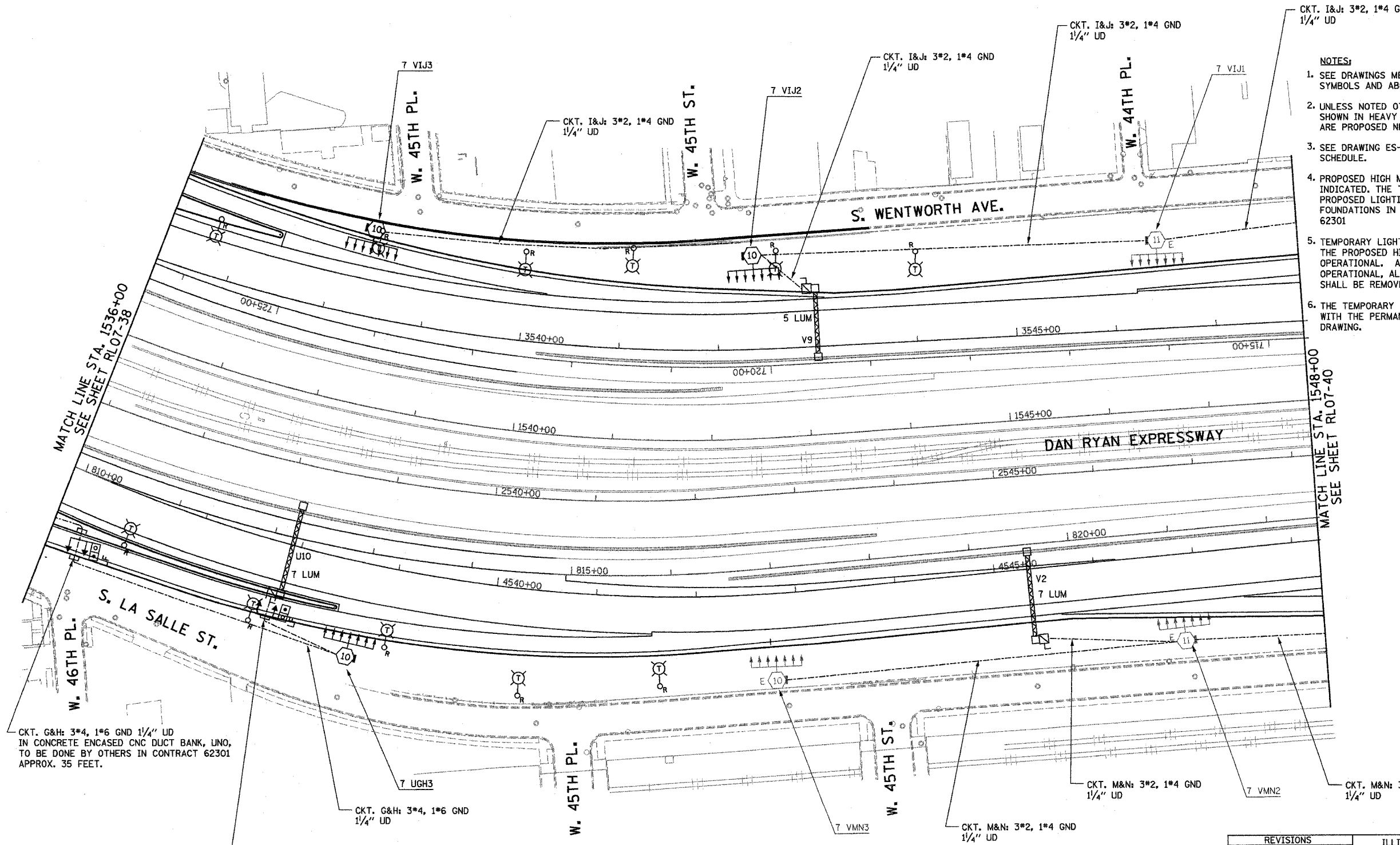



F.A.I. RTE.	SECTION	COUNTY	TOTAL SHEETS	SHEET NO.
94/90	2003-0311	COOK	976	247
STA. 1536+00		TO STA. 1548+00		
FED. ROAD DIST. NO.	ILLINOIS	FED. AID PROJECT		

62583



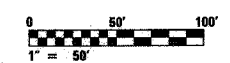
NOTES:

1. SEE DRAWINGS ME-01 AND ME-02 FOR ELECTRICAL SYMBOLS AND ABBREVIATIONS.
2. UNLESS NOTED OTHERWISE, ALL ITEMS AND WORK SHOWN IN HEAVY LINE WEIGHT ON THIS DRAWING ARE PROPOSED NEW ITEMS AND WORK.
3. SEE DRAWING ES-07 FOR HIGH MAST LIGHT TOWER SCHEDULE.
4. PROPOSED HIGH MAST TOWERS SHALL BE INSTALLED AS INDICATED. THE TOWERS SHALL BE CONNECTED TO THE PROPOSED LIGHTING CONTROLLERS. HIGH MAST TOWER FOUNDATIONS IN WALL SHALL BE INSTALLED IN CONTRACT 62301
5. TEMPORARY LIGHTING SHALL REMAIN OPERATIONAL UNTIL THE PROPOSED HIGH MAST TOWERS ARE INSTALLED AND OPERATIONAL. AFTER HIGH MAST TOWERS ARE OPERATIONAL, ALL TEMPORARY POLES AND AERIAL CABLE SHALL BE REMOVED.
6. THE TEMPORARY TOWER DESIGNATIONS SHALL BE REPLACED WITH THE PERMANENT DESIGNATIONS AS INDICATED ON THIS DRAWING.

CKT. G&H: 3*4, 1*6 GND 1/4" UD
IN CONCRETE ENCASED CNC DUCT BANK, UNO,
TO BE DONE BY OTHERS IN CONTRACT 62301
APPROX. 35 FEET.

CKT. G&H: 3*4, 1*6 GND 1/4" UD
IN CONCRETE ENCASED CNC DUCT BANK, UNO,
TO BE DONE BY OTHERS IN CONTRACT 62301
APPROX. 25 FEET.

KAM ENGINEERING, INC.
CONSULTING ENGINEERS
707A Davis Road, Suite 205
Elgin, Illinois 60123-1369



REVISIONS	
NAME	DATE

ILLINOIS DEPARTMENT OF TRANSPORTATION
F.A.I. 94/90 (DAN RYAN EXPRESSWAY)
31st STREET TO I-57

**ROADWAY LIGHTING PLANS
PROPOSED IMPROVEMENTS 2007**

SCALE: 1"=50'
DATE: OCTOBER 29, 2004
DRAWN BY: BL
CHECKED BY: SM

RL07-39

02/15/2004 02:30:00 PM