

62783

FAU RTE.	SECTION	COUNTY	TOTAL SHEETS	SHEET NO.
1467	1288 RS	COOK	22	1

D-91-251-04

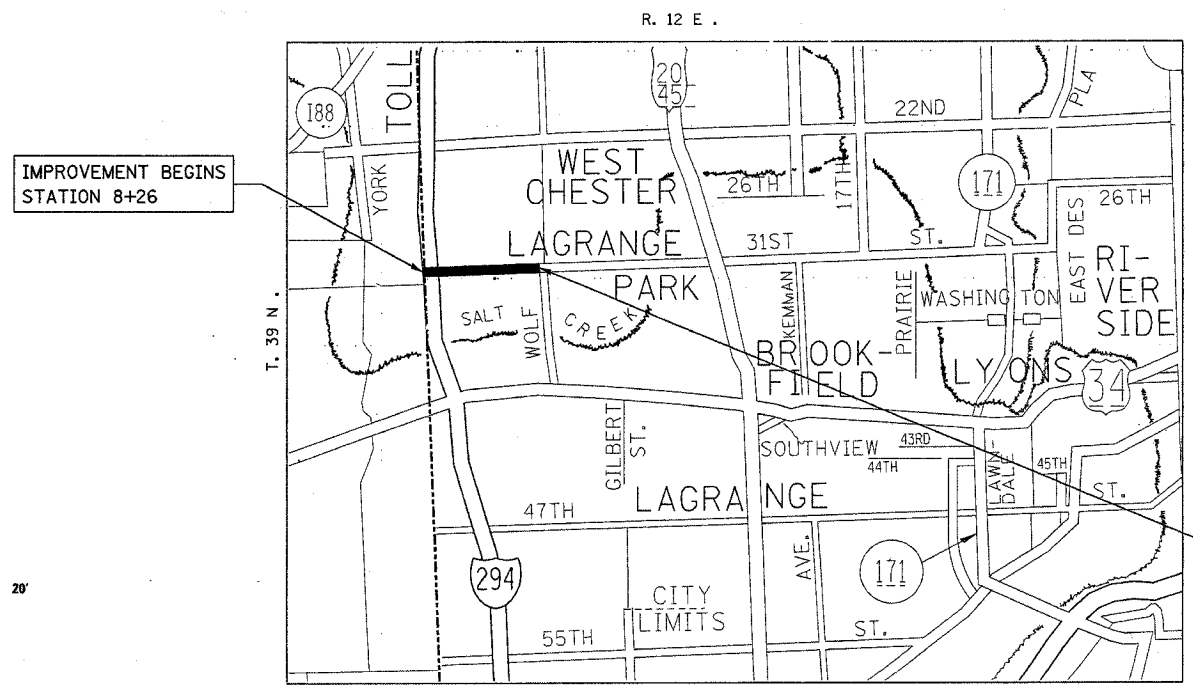
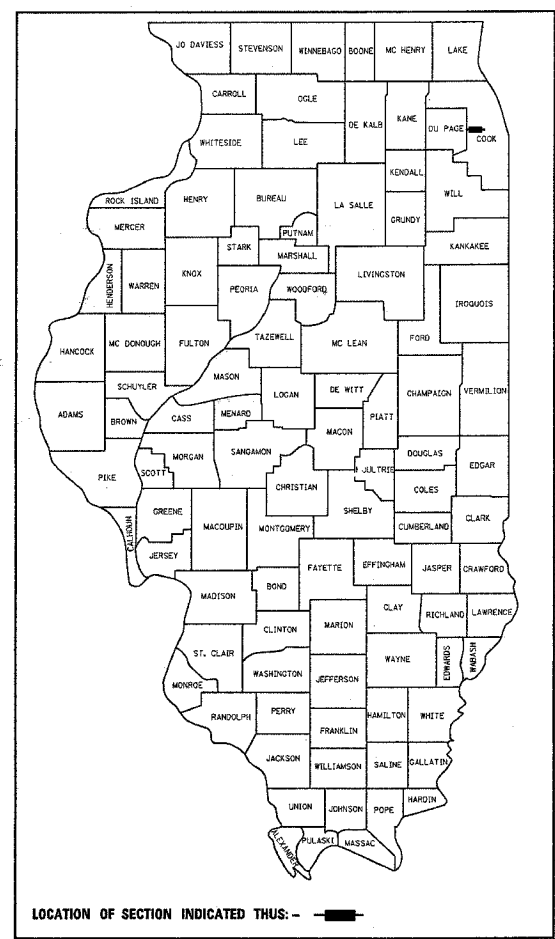
STATE OF ILLINOIS
DEPARTMENT OF TRANSPORTATION
DIVISION OF HIGHWAYS

PLANS FOR PROPOSED HIGHWAY

FAU ROUTE 1467 (31ST STREET)
SECTION: 1288 RS
DUPAGE CO. LINE TO W. OF WOLF RD.
RESURFACING (MAINTENANCE)
COOK COUNTY
C-91-251-04

FOR INDEX SHEETS, SEE SHEET NO. 2

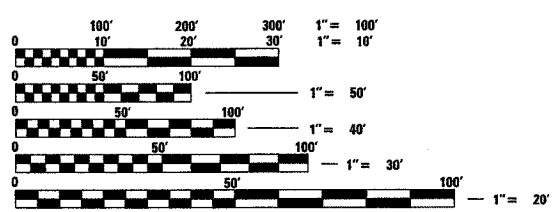
IMPROVEMENT LOCATED IN
THE VILLAGE OF WESTCHESTER



TRAFFIC DATA :
1998 ADT = 23,900
POSTED SPEED LIMIT = 35 MPH

IMPROVEMENT ENDS
STATION 54+45

31ST STREET OVER TRI-STATE TOLLWAY
SN*(016-0867)
PAVEMENT PATCHING



FULL SIZE PLANS HAVE BEEN PREPARED USING STANDARD ENGINEERING SCALES, REDUCED SIZED PLANS WILL NOT CONFORM TO STANDARD SCALES, IN MAKING MEASUREMENTS ON REDUCED PLANS, THE ABOVE SCALES MAY BE USED.

FOR UTILITY LOCATION INFORMATION CALL J.U.I.E.
1-800-892-0123

GROSS LENGTH OF IMPROVEMENT = 4,627 LIN. FT. = 0.876 MILES
NET LENGTH OF IMPROVEMENT = 4,339 LIN. FT. = 0.821 MILES

STATE OF ILLINOIS
DEPARTMENT OF TRANSPORTATION
DIVISION OF HIGHWAYS

SUBMITTED October 6, 20 04
Diana O'Keefe / AP
DISTRICT ENGINEER

December 10, 20 04
Mike Hene / RD
ENGINEER OF DESIGN AND ENVIRONMENT

December 10, 20 04
Victor Maden / RD
DIRECTOR, DIVISION OF HIGHWAYS

PRINTED BY AUTHORITY OF THE
STATE OF ILLINOIS

DIST. 1 DESIGN - PLAN PREP ENGINEER / KEN ENG (847) 705-4247

CONTRACT NO. 62783