
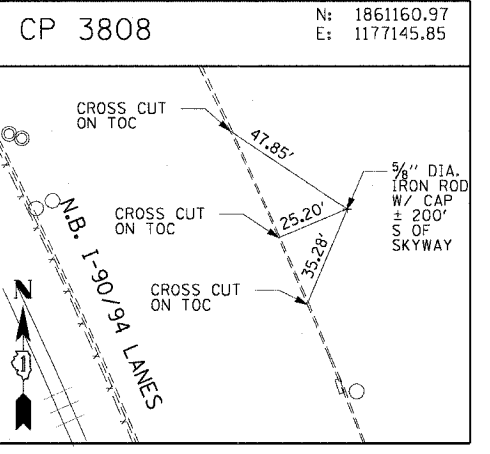
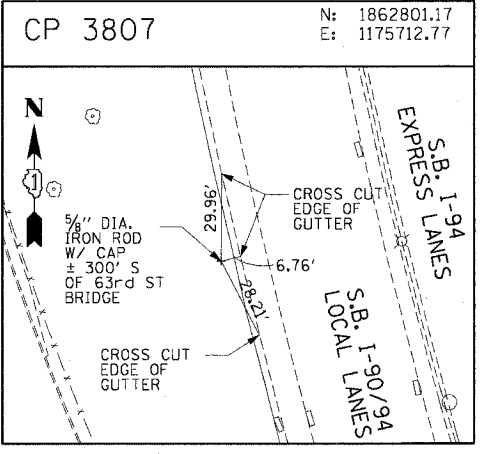
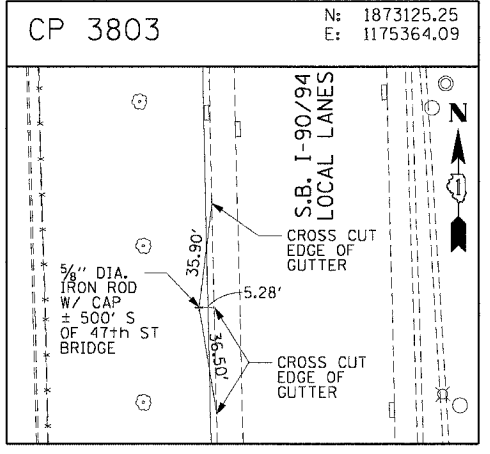
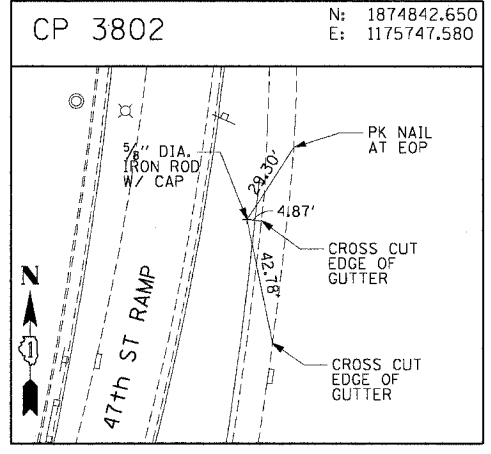
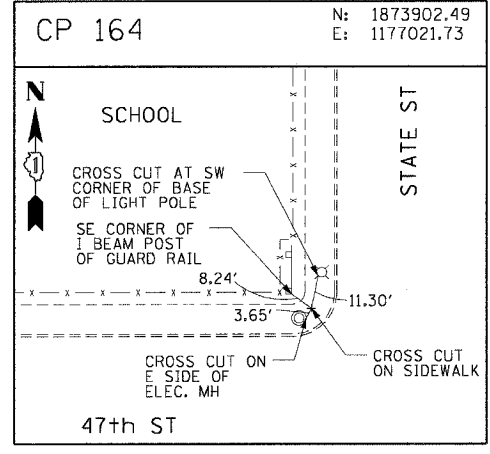
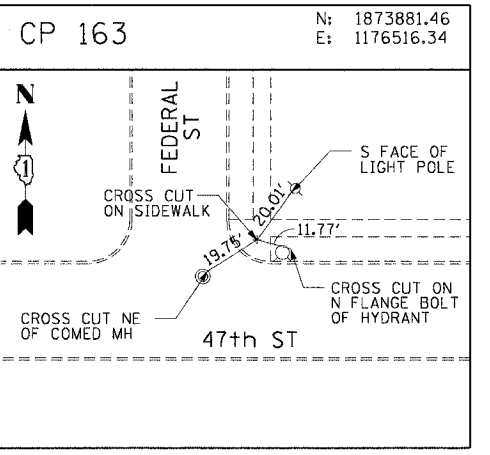
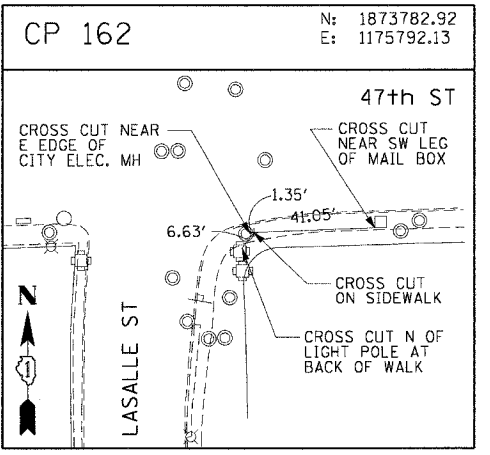
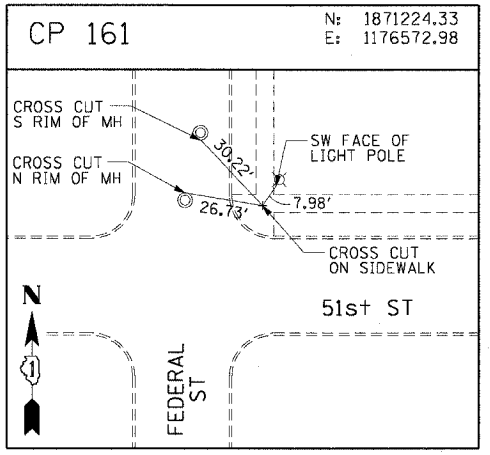
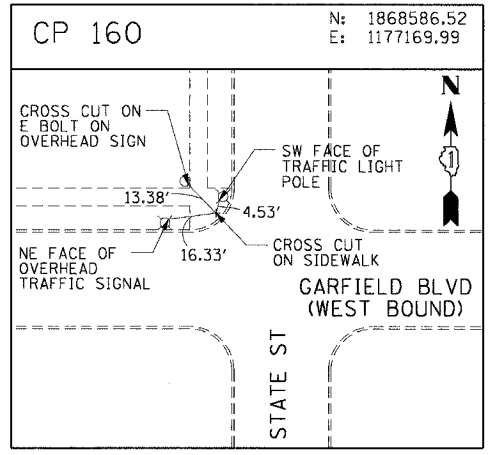
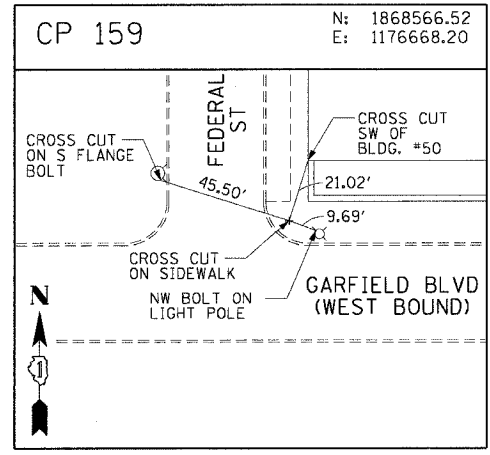
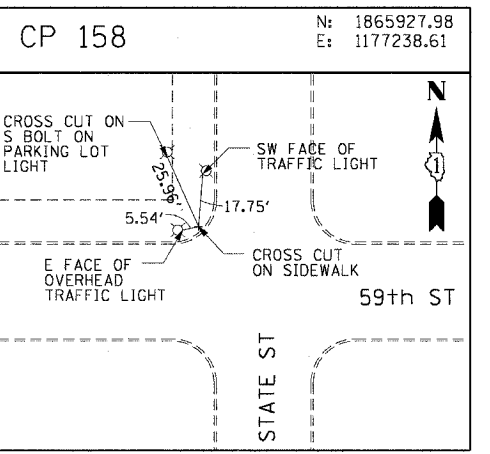
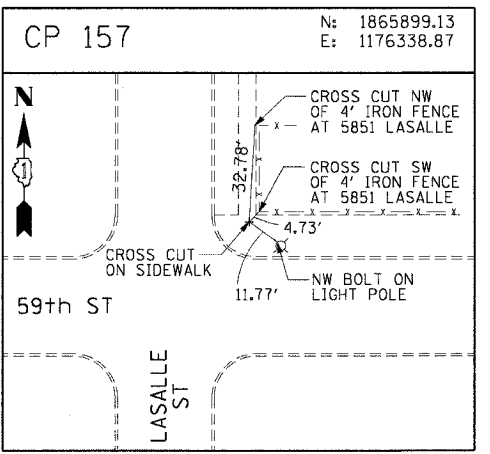
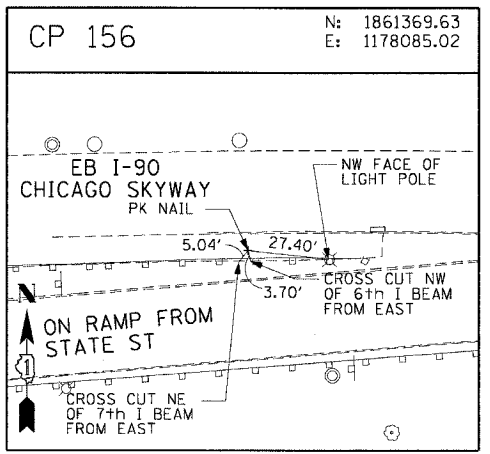
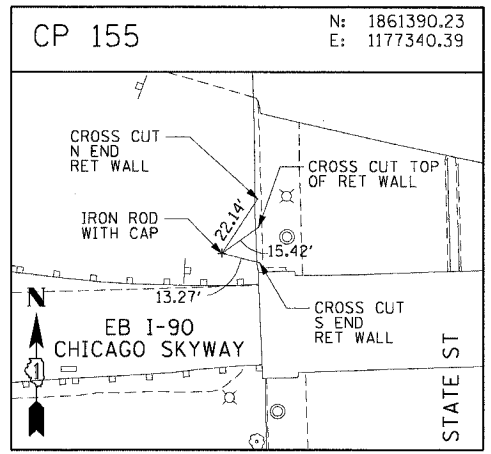
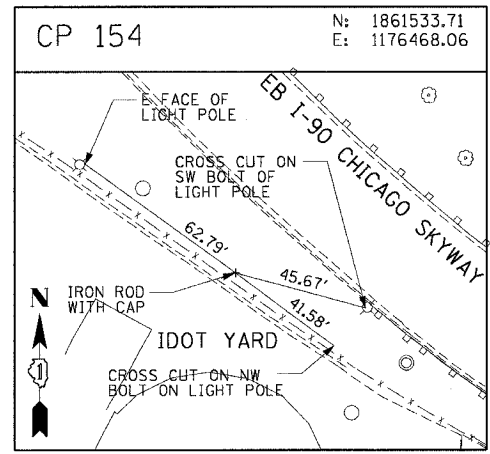


F.A.I. SECTION	COUNTY	TOTAL SHEETS	SHEET NO.
90/94 2004-064TS	COOK	40	18
STA. TO STA.		FED. ROAD DIST. NO. 1 ILLINOIS FED. AID PROJECT	
62803			



REVISIONS	
NAME	DATE

ILLINOIS DEPARTMENT OF TRANSPORTATION
 F.A.I. 90/94 (DAN RYAN EXPRESSWAY)
 TRAFFIC SIGNALS AT 51ST STREET AND
 WENTWORTH AVENUE / WELLS STREET
 SURVEY TIES AND CONTROL POINTS

SCALE: 1"=30'
 DATE: October 29, 2004
 DRAWN BY: MRK
 CHECKED BY: JAL

10/25/2004 03:29:23 PM