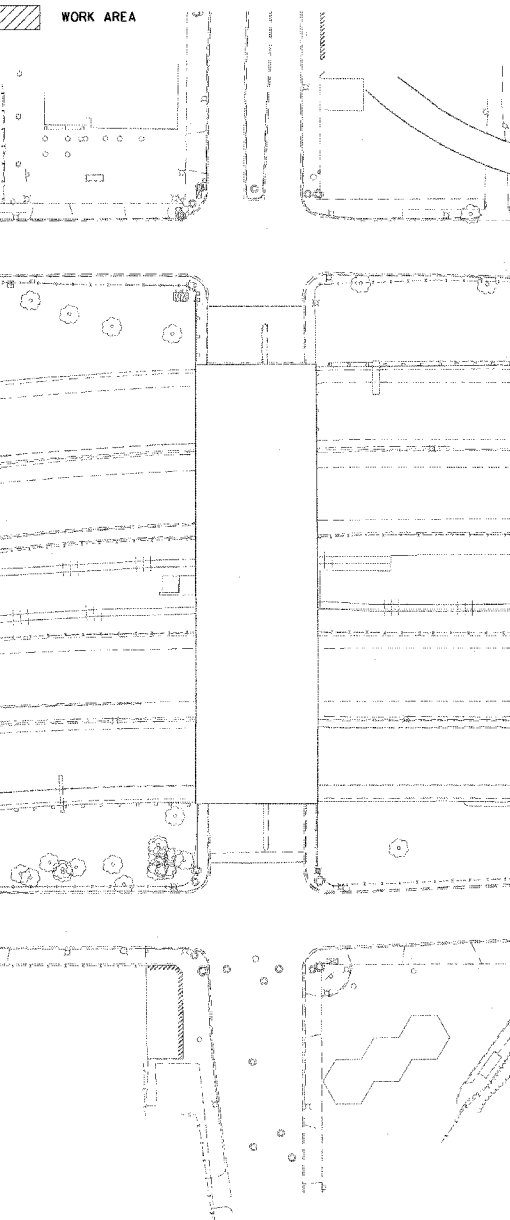
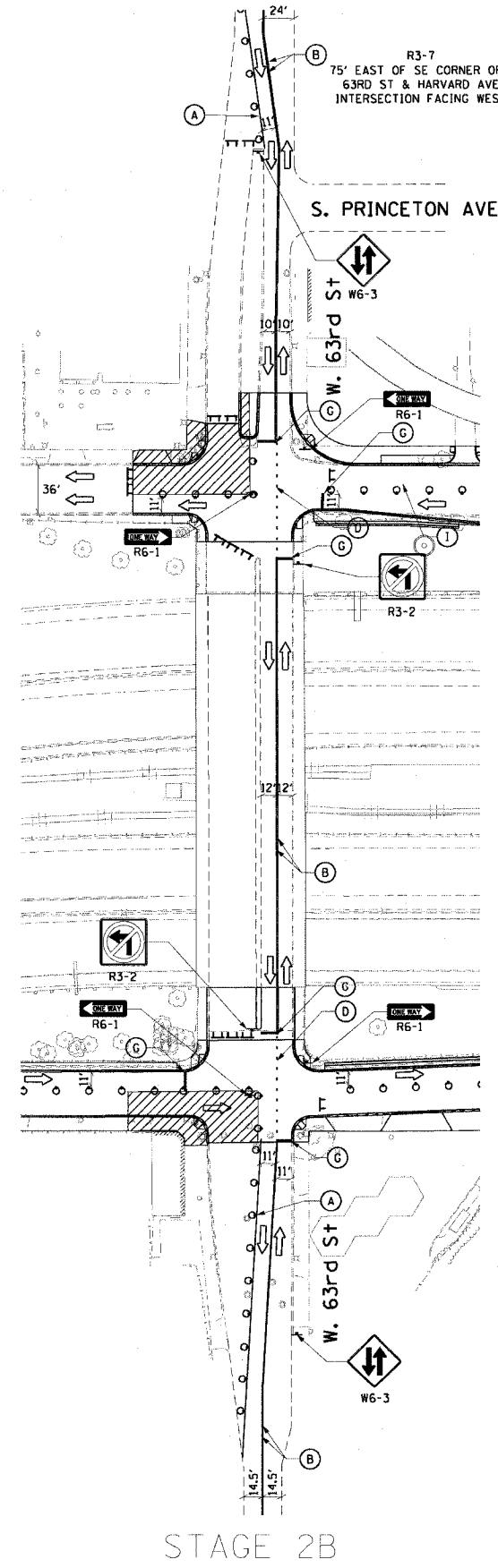
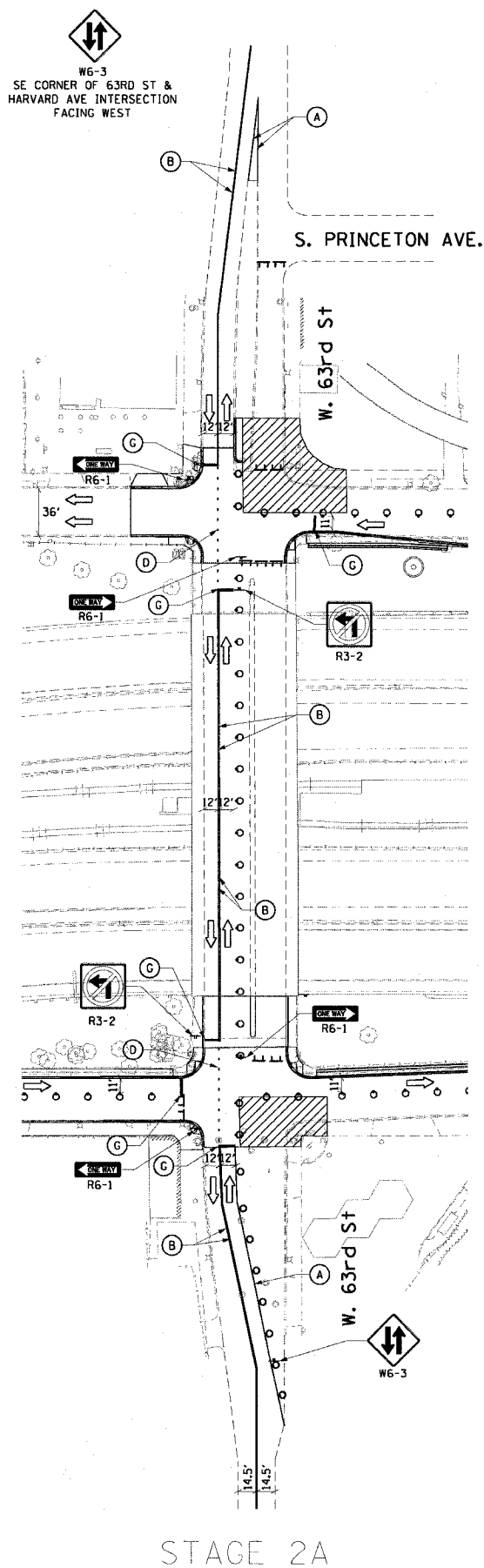


- ### LEGEND
- (A) TEMPORARY PAVEMENT MARKING 4", WHITE, SOLID
  - (B) TEMPORARY PAVEMENT MARKING 4", YELLOW, SOLID
  - (C) TEMPORARY PAVEMENT MARKING 4", WHITE, 2' DASH/6'SKIP
  - (D) TEMPORARY PAVEMENT MARKING 4", YELLOW, 2' DASH/6' SKIP
  - (E) TEMPORARY PAVEMENT MARKING 4", WHITE, 6' DASH/18' SKIP
  - (F) TEMPORARY PAVEMENT MARKING 12", YELLOW, SOLID
  - (G) TEMPORARY PAVEMENT MARKING 24", WHITE, SOLID
  - (H) TEMPORARY PAVEMENT MARKING SYMBOLS
  - (I) TEMPORARY CONCRETE BARRIER (CONTRACTOR FURNISHED)
  - DRUM WITH STEADY BURNING LIGHT (25' SPACING, TYPICAL)
  - ⏏ TYPE III BARRICADE
  - ⇨ ARROW BOARD
  - ▨ WORK AREA



**CTE ENGINEERS**  
 CONSOER TOWNSEND ENVIRONMENTAL ENGINEERS, INC.  
 303 EAST WACKER DRIVE, SUITE 600  
 CHICAGO, ILLINOIS 60601-5202, PHONE: (312) 938-0300

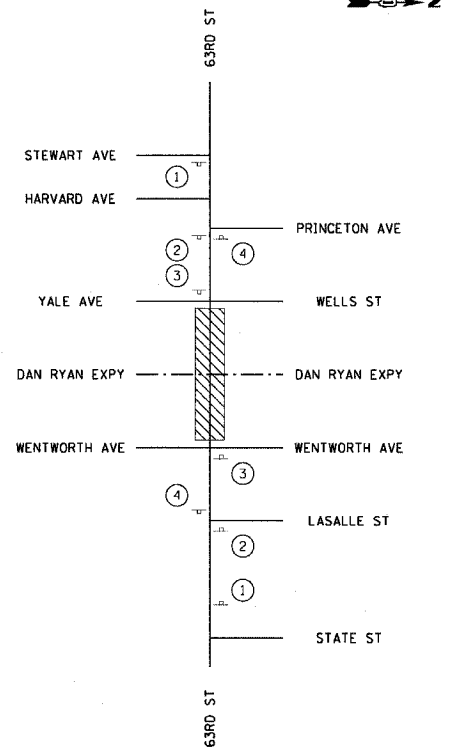
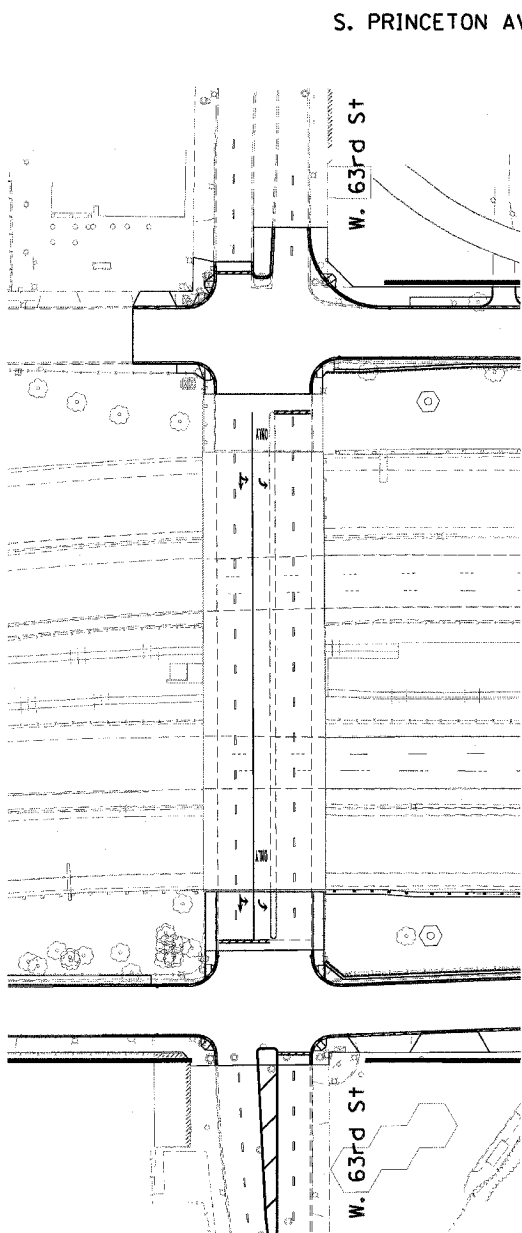
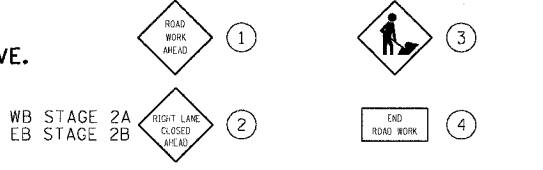


FINAL  
(PERMANENT MARKINGS)

F.A.I. RITE:	SECTION	COUNTY	TOTAL SHEETS	SHEET NO.
90/94	2004-099TS	COOK	65	21
STA. TO STA.		FED. ROAD DIST. NO. 1 ILLINOIS FED. AID PROJECT		
		62840		

FOR REFERENCE ONLY  
 WORK BY IDOT CONTRACT 9C-62693

#### TYPICAL SIGN PLACEMENT



#### NOTES:

1. MINIMUM SIGN SPACING OF 200'. PRECISE SIGN PLACEMENT NOT REPRESENTED. REFERENCE IDOT STANDARD 701601-03 FOR SPACING.
2. PERMANENT PAVEMENT MARKINGS WILL BE PLACED IN CONTRACT 62837.
3. TEMPORARY PAVEMENT MARKINGS SHOWN ARE PAVEMENT MARKING TAPE TYPE III.

REVISIONS	
NAME	DATE

ILLINOIS DEPARTMENT OF TRANSPORTATION  
 F.A.I. 90/94 (DAN RYAN EXPRESSWAY)  
 TRAFFIC SIGNALS AT 63RD STREET AND WENTWORTH AVENUE/ WELLS STREET  
 SUGGESTED STAGES OF CONSTRUCTION AND TRAFFIC CONTROL  
 STAGE 2

SCALE: 1"=60'  
 DATE: November 05, 2004  
 DRAWN BY: SWANG  
 CHECKED BY: RMG

11/04/2004 09:23:51 AM