

**INDEX OF SHEETS**

FOR INDEX OF SHEETS, SEE SHEET NO. 2

PROJECT LOCATED IN THE CITY OF CHICAGO

**DAN RYAN EXPRESSWAY:**

|                                  | ADT (2010) | DESIGN SPEED | POSTED SPEED |
|----------------------------------|------------|--------------|--------------|
| NB I-94 (DAN RYAN)               | 151,800    | 60 MPH       | 55 MPH       |
| NB I-94 (BISHOP FORD)            | 94,200     | 60 MPH       | 55 MPH       |
| NB MICHIGAN AVENUE ENTRANCE RAMP | 8,900      | 45 MPH       | 40 MPH       |
| NB 95TH STREET ENTRANCE RAMP     | 10,500     | 45 MPH       | 40 MPH       |
| NB 87TH STREET EXIT RAMP         | 11,600     | 45 MPH       | 40 MPH       |
| NB 87TH STREET ENTRANCE RAMP     | 14,300     | 45 MPH       | 40 MPH       |
| WB CROSS CONNECTOR RAMP          | 24,900     | 50 MPH       | 50 MPH       |

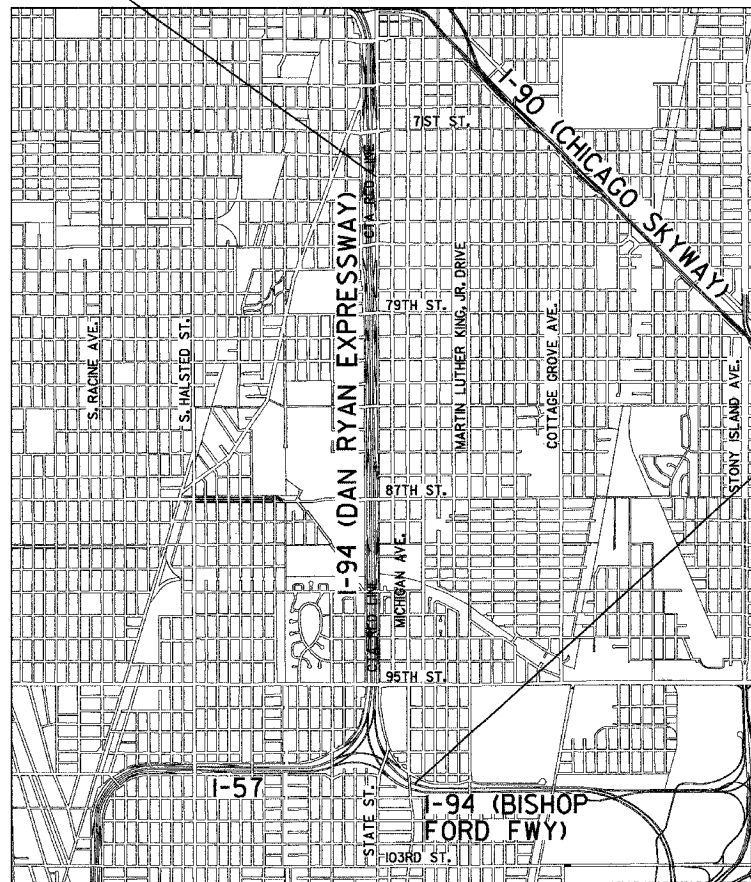
**PROJECT DESCRIPTION**

WATER MAIN AND COMBINED SEWER  
RELOCATION ALONG STATE STREET.  
STORM SEWER JACKING ALONG  
BISHOP FORD FREEWAY.

F.A.I. 94 PROJECT LIMIT  
STA. 2352+93 (NB DAN RYAN)

STATE OF ILLINOIS  
DEPARTMENT OF TRANSPORTATION  
DIVISION OF HIGHWAYS  
**PROPOSED  
HIGHWAY PLANS**  
F.A.I. ROUTE 94 (DAN RYAN EXPRESSWAY) (I-94)  
SECTION 1516.1-I-1  
73RD TO I-57 INTERCHANGE  
(UTILITY RELOCATION AND STORM SEWER JACKING)  
PROJECT: IM-094-3(377)060

COOK COUNTY  
C-91-051-05  
R. 14 E.



T. 38 N.  
T. 37 N.

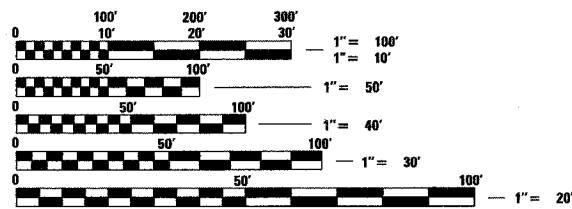
F.A.I. 94 PROJECT LIMIT  
STA. 2016+99 (NB BISHOP FORD)



Signed Dean A. Kiasling  
Dean A. Kiasling, P.E., Il. Lic. No. 32957  
Expires 11-30-2005.  
Date 11-04-04  
Except Sheets 124-139 and 161-167



Signed Heather J. Gaffney  
Heather J. Gaffney, S.E., Il. Lic. No. 081-004961  
Expires 11-30-2004. For Structural Drawings  
Date 11/4/04



FULL SIZE PLANS HAVE BEEN PREPARED USING STANDARD  
ENGINEERING SCALES; REDUCED SIZED PLANS WILL NOT  
CONFORM TO STANDARD SCALES. IN MAKING MEASUREMENTS  
ON REDUCED PLANS, THE ABOVE SCALES MAY BE USED

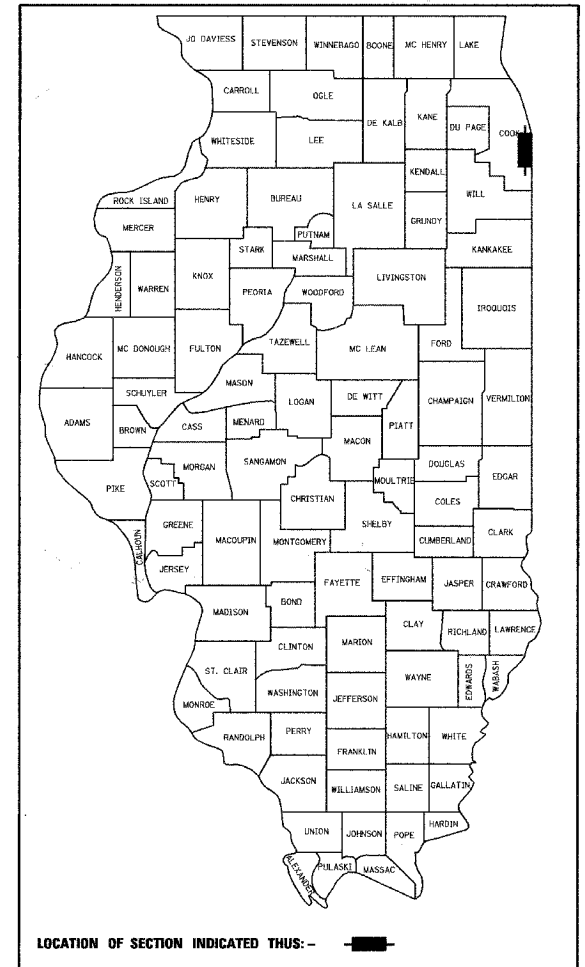
CHICAGO UTILITY ALERT NETWORK  
(312) 744-7000

CTA CONTACT:  
MARVIN A. WATSON,  
GENERAL MANAGER, CONSTRUCTION  
(312) 681-3860

**CONTRACT NO. 62872**

LOCATION MAP  
GROSS LENGTH OF PROJECT = 18172.5 FT. = 3.442 MI.  
NET LENGTH OF PROJECT = 6915.0 FT. = 1.310 MI.  
MAP SCALE: 1" = 1/2 MILE

| F.A.I. RTE.         | SECTION    | COUNTY                    | TOTAL SHEETS | SHEET NO. |
|---------------------|------------|---------------------------|--------------|-----------|
| 94                  | 1516.1-I-1 | COOK                      | 197          | 1         |
| FED. ROAD DIST. NO. |            | ILLINOIS FED. AID PROJECT |              |           |
| D-91-421-01         |            | CONTRACT #62872           |              |           |



STATE OF ILLINOIS  
DEPARTMENT OF TRANSPORTATION  
DIVISION OF HIGHWAYS

SUBMITTED November 5, 2004  
Dines O'Keefe/PP DISTRICT ENGINEER  
December 10, 2004  
Mike Hene/ID ENGINEER OF DESIGN AND ENVIRONMENT  
December 10, 2004  
Victor Modera/ID DIRECTOR, DIVISION OF HIGHWAYS

CONTRACT 17D

**TYLIN INTERNATIONAL**  
5960 N. MILWAUKEE AVE. CHICAGO, IL 60646  
773-792-9000 773-792-8335 FAX  
PRINTED BY THE AUTHORITY OF THE STATE OF ILLINOIS