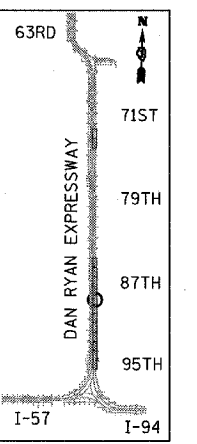
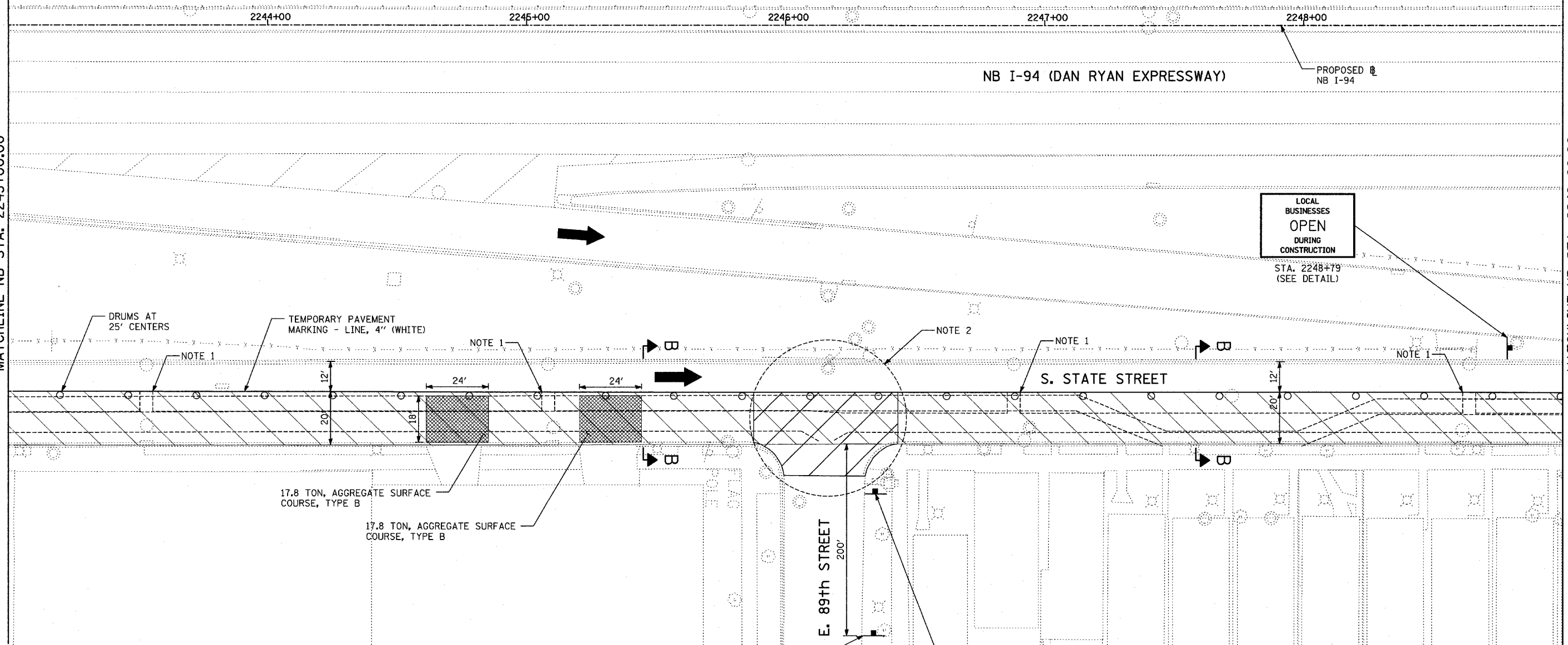



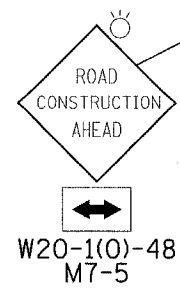
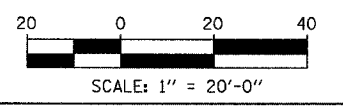


MATCHLINE NB STA. 2243+00.00

MATCHLINE NB STA. 2249+00.00



LOCATION MAP



LEGEND:

- LIMIT OF PAVEMENT REMOVAL FOR TRENCH
- TRAFFIC LANE
- WORK ZONE
- BARRICADE, TYPE III
- DRUM WITH MONO-DIRECTIONAL STEADY BURNING LIGHT
- ARROW BOARD

NOTES:

1. CONTRACTOR MUST STAGE THE CONSTRUCTION OF THE CATCH BASIN LATERALS SO THAT THE CATCH BASIN REMAINS FUNCTIONAL.
2. CONTRACTOR SHALL STAGE CONSTRUCTION TO MAINTAIN TRAFFIC ON 89TH STREET.

REVISIONS	
NAME	DATE

ILLINOIS DEPARTMENT OF TRANSPORTATION
 F.A.I. 94 (DAN RYAN EXPRESSWAY)
 MAINTENANCE OF TRAFFIC
 NB I-94 STA. 2243+00 TO 2249+00
 (STAGE 4 SHEET 6 OF 8)

SCALE: 1"=20'
 DATE: OCTOBER 4, 2004

DRAWN BY: JPA
 CHECKED BY: MPG

TYLIN INTERNATIONAL

PA:02373\road\c73\m1768-1516-1-1-1.dwg 11/12/2004 09:41 AM