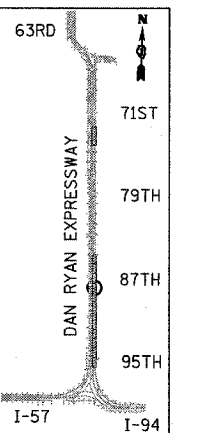
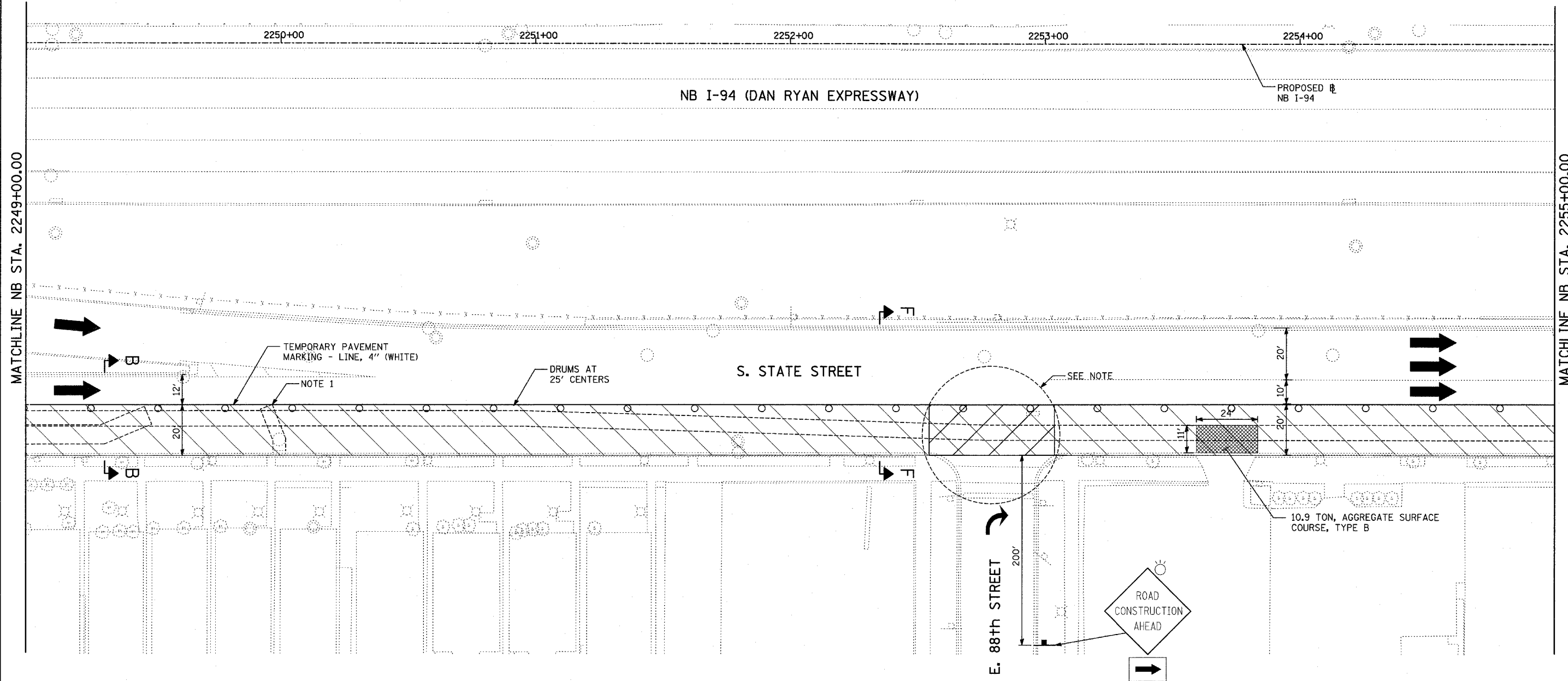
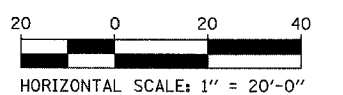


F.A.I. RTE.	SECTION	COUNTY	TOTAL SHEETS	SHEET NO.
94	1516.1-1-1	COOK	195	76
STA. 2016+35		TO STA. 2353+03		
FED. ROAD DIST. NO.	ILLINOIS	FED. AID PROJECT	62872	



LOCATION MAP



LEGEND:

- LIMIT OF PAVEMENT REMOVAL FOR TRENCH
- TRAFFIC LANE
- WORK ZONE
- BARRICADE, TYPE III
- DRUM WITH MONO-DIRECTIONAL STEADY BURNING LIGHT
- ARROW BOARD

- NOTE:**
- CONTRACTOR MUST STAGE THE CONSTRUCTION OF THE CATCH BASIN LATERALS SO THAT THE CATCH BASIN REMAINS FUNCTIONAL.
 - CONTRACTOR SHALL STAGE CONSTRUCTION TO MAINTAIN TRAFFIC ON 88TH STREET.

REVISIONS	
NAME	DATE

ILLINOIS DEPARTMENT OF TRANSPORTATION
 F.A.I. 94 (DAN RYAN EXPRESSWAY)
 MAINTENANCE OF TRAFFIC
 NB I-94 STA. 2249+00 TO 2255+00
 (STAGE 4 SHEET 7 OF 8)

SCALE: 1"=20'
 DATE: OCTOBER 4, 2004

DRAWN BY: JPA
 CHECKED BY: MPG

TYLIN INTERNATIONAL

11/12/2004 09:47:55 AM