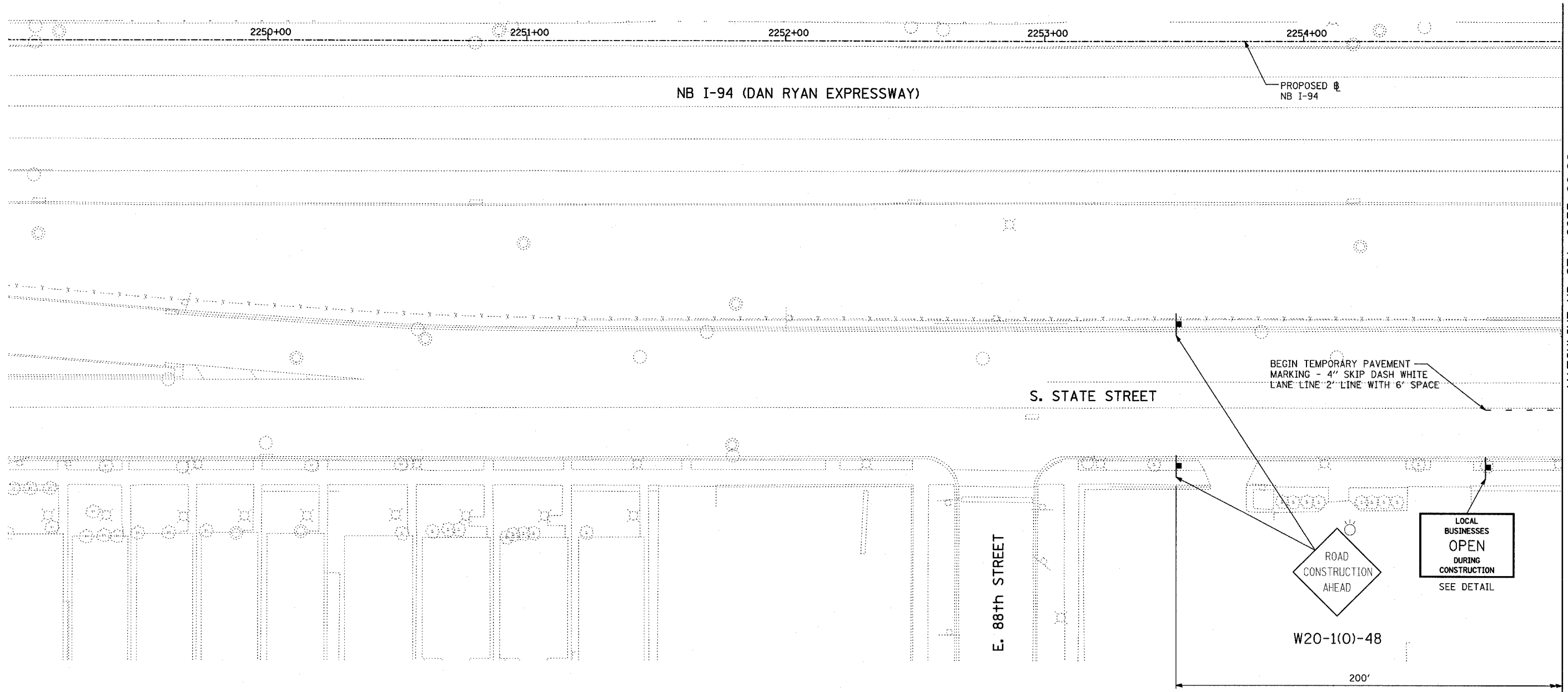
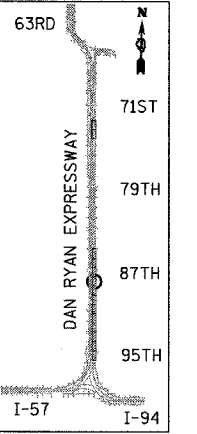


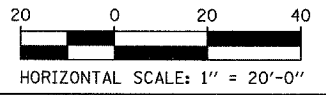
F.A.I. RTE.	SECTION	COUNTY	TOTAL SHEETS	SHEET NO.
94	1516.1-I-1	COOK	195	93
STA. 2016+35		TO STA. 2353+03		
FED. ROAD DIST. NO.	ILLINOIS	FED. AID PROJECT	62872	



MATCHLINE NB STA. 2255+00.00



LOCATION MAP



**LEGEND:**

- LIMIT OF PAVEMENT REMOVAL FOR TRENCH
- TRAFFIC LANE
- WORK ZONE
- BARRICADE, TYPE III
- DRUM WITH MONO-DIRECTIONAL STEADY BURNING LIGHT
- ARROW BOARD

REVISIONS	
NAME	DATE

ILLINOIS DEPARTMENT OF TRANSPORTATION  
**F.A.I. 94 (DAN RYAN EXPRESSWAY)**  
**MAINTENANCE OF TRAFFIC**  
**NB I-94 STA. 2249+00 TO 2255+00**  
**(STAGE 10 SHEET 1 OF 4)**

SCALE: 1"=20'  
DATE: OCTOBER 4, 2004  
DRAWN BY: JPA  
CHECKED BY: MPG

**TYLIN** INTERNATIONAL

P:\0231\road\94\94mtr\as0505093.dwg 11/12/2004 09:25:36 AM