F.A.I. RTE.	SECTION	COUNTY	TOTAL SHEETS	SHEET NO.
94	1516.1-I-1	COOK	195	144
STA. 2016+35		TO STA. 2353+03		
FED. ROAD DIST. NO.	ILLINOIS	FED. AID PROJECT		

62872

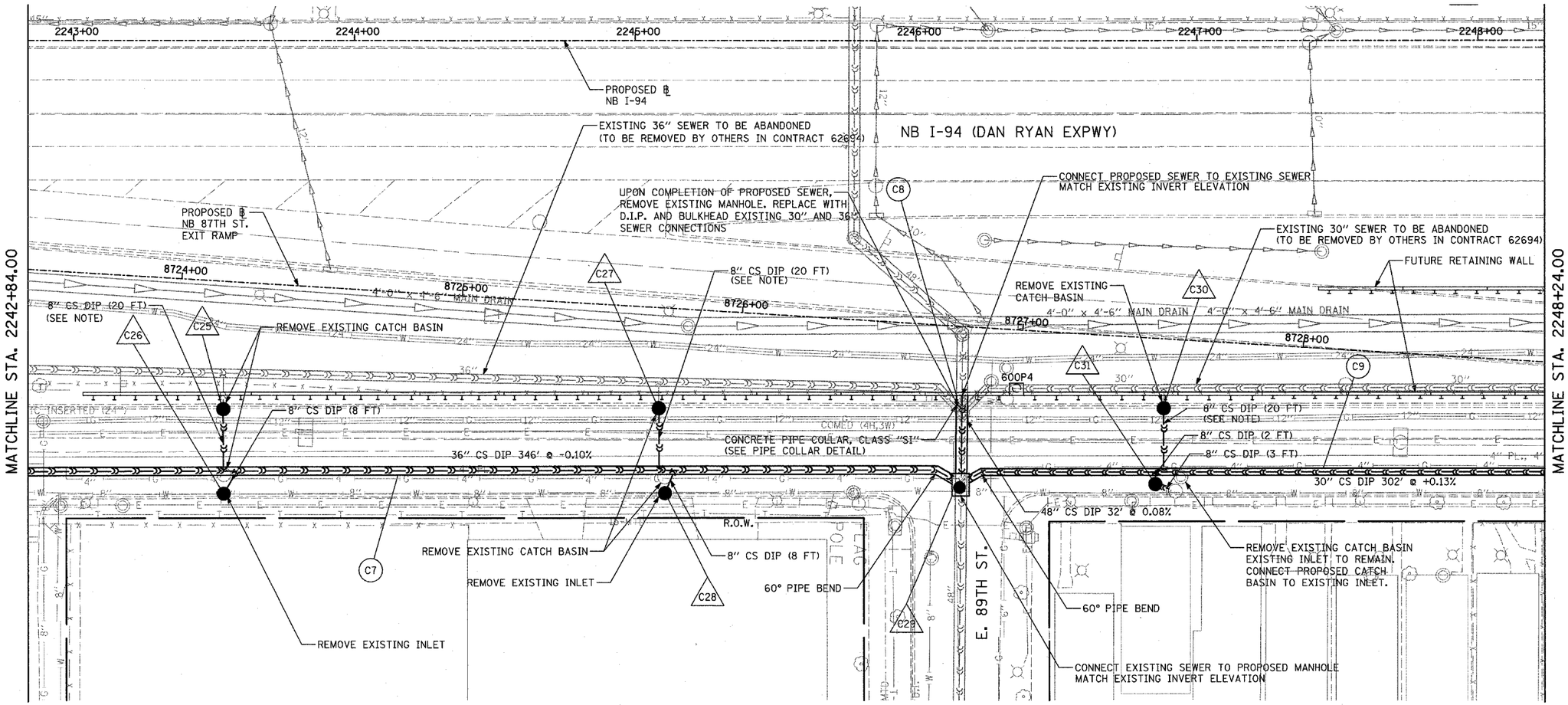

NOTE: SEE CATCH BASIN SPECIAL SHEET FOR DETAIL

20 0 20 40
SCALE: 1" = 20'-0"

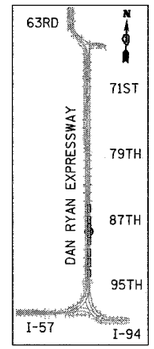

LOCATION MAP

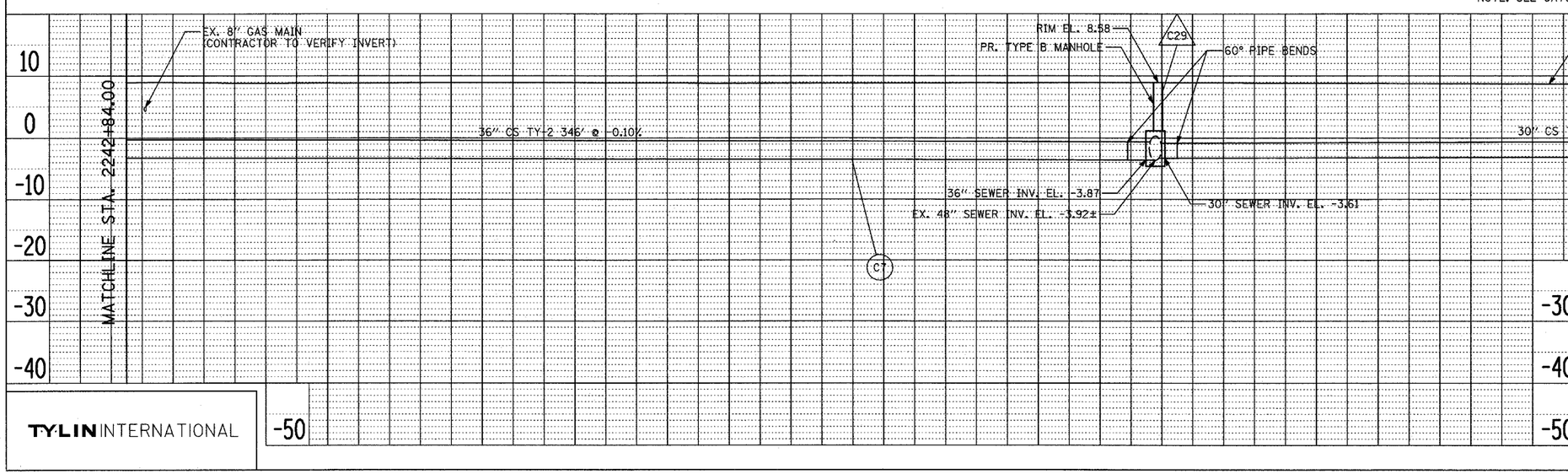

10 0 10 20
VERTICAL SCALE: 1" = 10'-0"

20 0 20 40
HORIZONTAL SCALE: 1" = 20'-0"

REVISIONS	
NAME	DATE

ILLINOIS DEPARTMENT OF TRANSPORTATION

F.A.I. 94 (DAN RYAN EXPRESSWAY)

COMBINED SEWER RELOCATION
PROPOSED PLAN & PROFILE
(SHEET 5 OF 8)

SCALE: 1"=20' HORIZ. 1"=10' VERT.
DATE: OCTOBER 4, 2004
DRAWN BY: JJS
CHECKED BY: MAG

TYLIN INTERNATIONAL

PLAN: SURVEYED / PLOTTED / ALIGNMENT CHECKED / RT. OF WAY CHECKED / CADD FILE NAME / NOTE BOOK NO. / BY / DATE

PROFILE: SURVEYED / PLOTTED / GRADES CHECKED / B.M. NOTED / STRUCTURE NOTATNS CHKD / NOTE BOOK NO. / BY / DATE