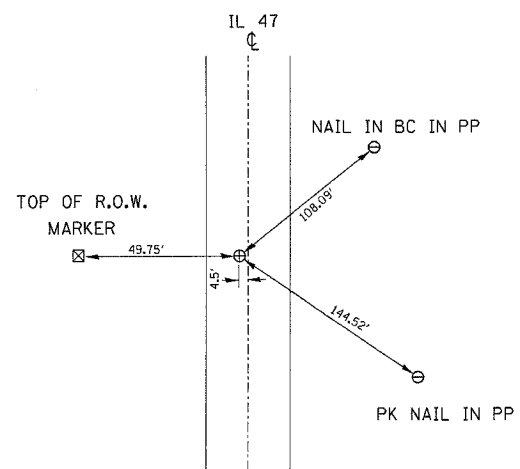


F.A.P. RT.	SECTION	COUNTY	TOTAL SHEETS	SHEET NO
326	124RS-6, 125RS-3 & 1	LIVINGSTON	15	11
STA.		TO STA.		
FED. ROAD DIST. NO.	ILLINOIS	FED. AID PROJECT		

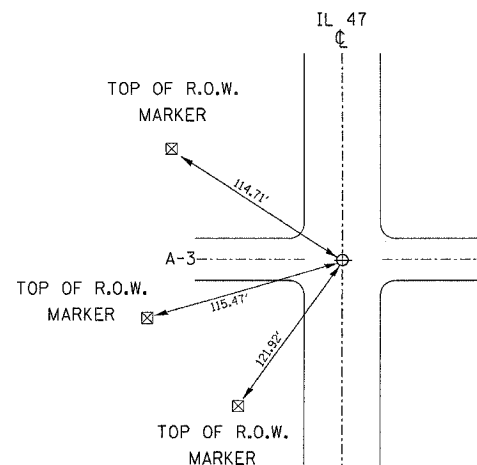
CONTRACT #66459



Brass Disk 4.5' W. C IL 47

W. $\frac{1}{4}$ CORNER SECTION 27
T. 26 N., R. 7 E.
3rd P.M., LIVINGSTON COUNTY

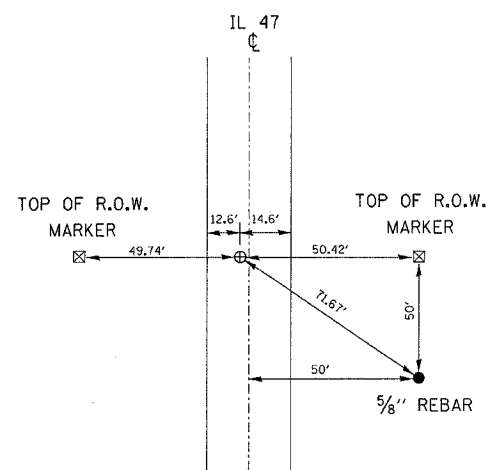
PERMANENT SURVEY MARKER TYPE 1 - 1 EACH



Brass Disk at C IL 47

S.E. CORNER SECTION 28
T. 26 N., R. 7 E.
3rd P.M., LIVINGSTON COUNTY

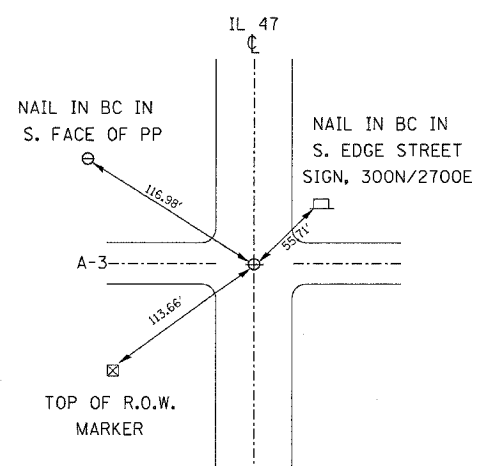
PERMANENT SURVEY MARKER TYPE 1 - 1 EACH



Brass Disk W. OF C IL 47

E. $\frac{1}{4}$ CORNER SECTION 33
T. 26 N., R. 7 E.
3rd P.M., LIVINGSTON COUNTY

PERMANENT SURVEY MARKER TYPE 1 - 1 EACH



Brass Disk at C IL 47

S.W. CORNER SECTION 34
T. 26 N., R. 7 E.
3rd P.M., LIVINGSTON COUNTY

PERMANENT SURVEY MARKER TYPE 1 - 1 EACH

FORREST
TOWNSHIP

ILLINOIS DEPARTMENT OF TRANSPORTATION

TIE POINTS

SCALE: VERT.
HORIZ.
DATE

DRAWN BY
CHECKED BY