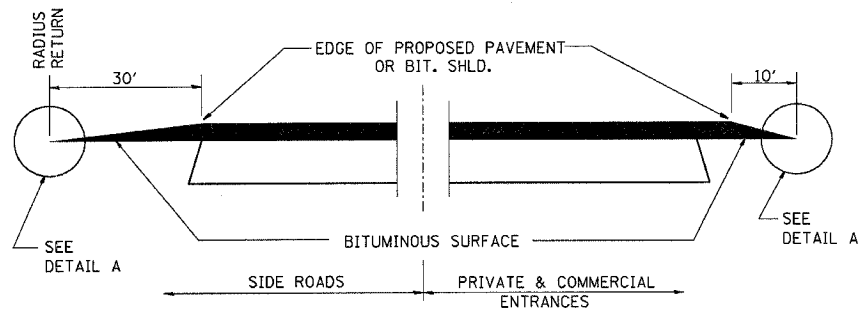
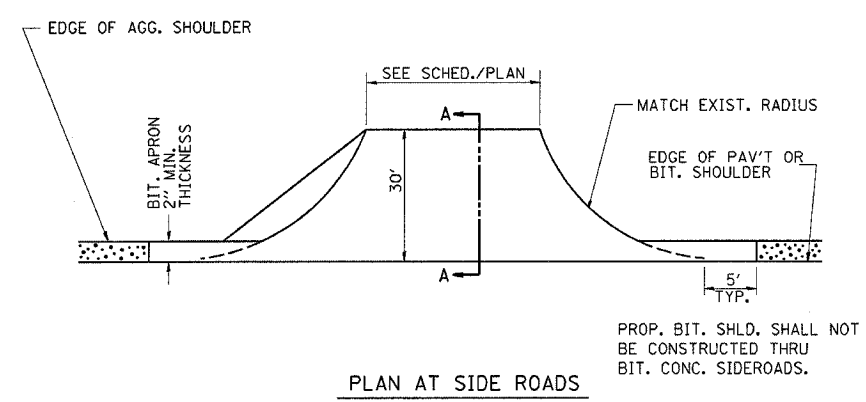
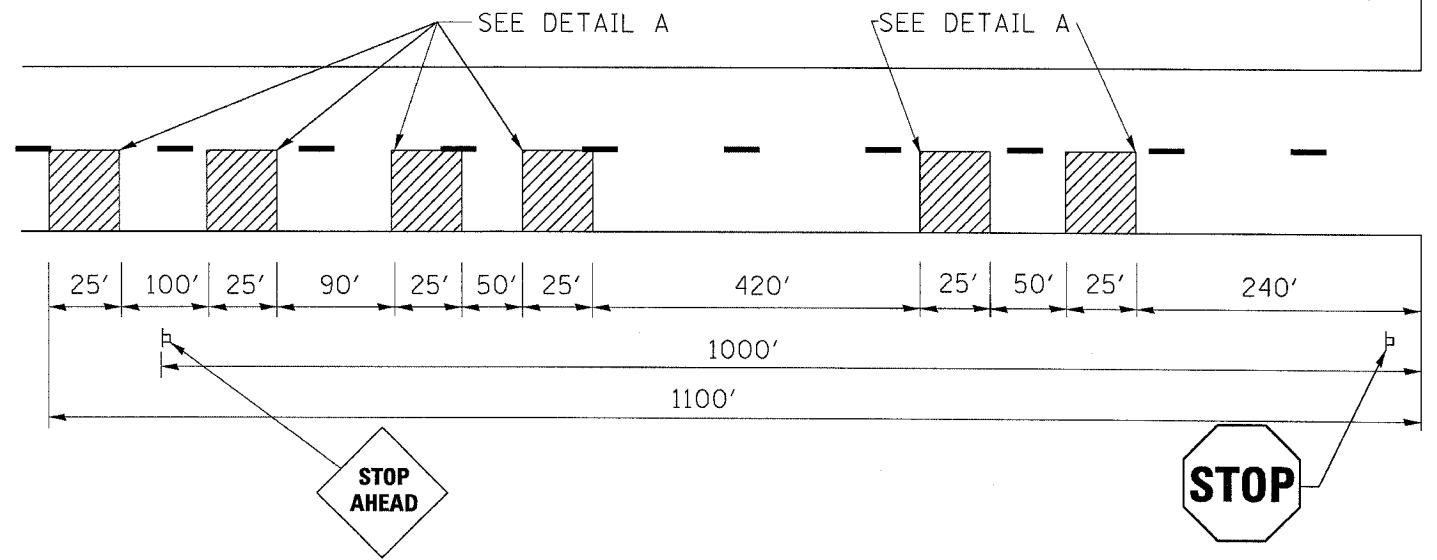
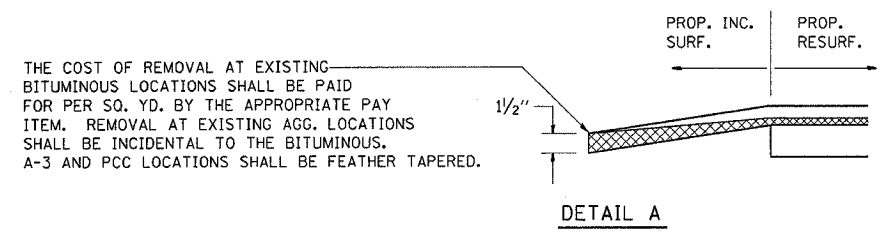


F.A.P. RTE.	SECTION	COUNTY	TOTAL SHEETS	SHEET NO.
649	*	LIVINGSTON	15	14
STA.	TO STA.			
FED. ROAD DIST. NO.	ILLINOIS	FED. AID PROJECT		

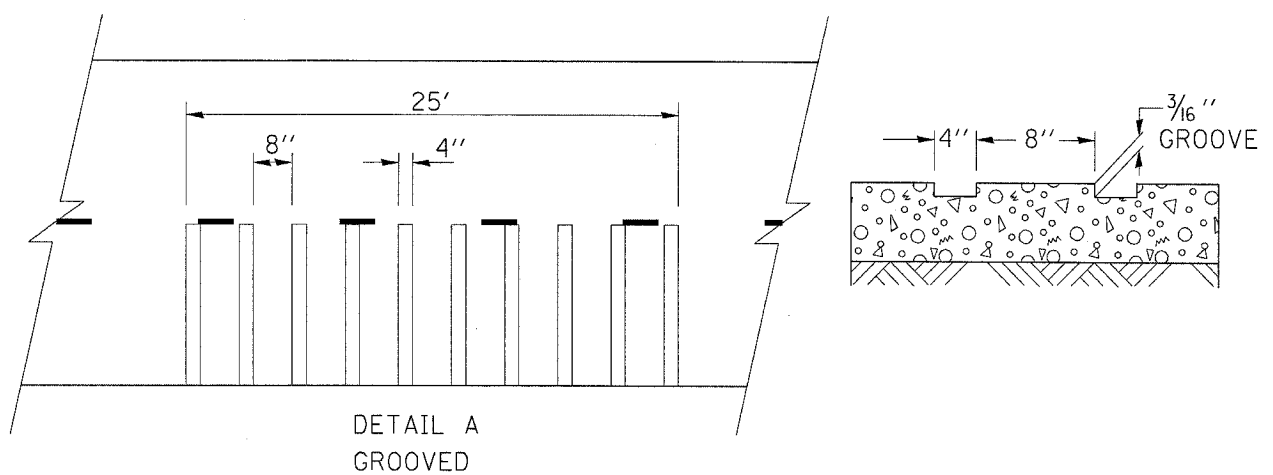
\*(16)RS-4,(17,28)RS-2



**SECTION A-A**  
**DETAILS AT ENTRANCES & SIDE ROADS**

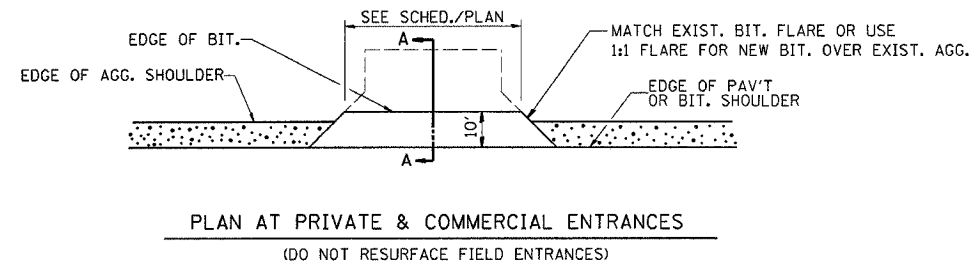


**PLAN AT SIDE ROADS**



**DETAIL A GROOVED**

**GROOVED RUMBLE STRIP APPLICATION  
IN ADVANCE OF IL RTE 18 INTERSECTION**



**PLAN AT PRIVATE & COMMERCIAL ENTRANCES**  
(DO NOT RESURFACE FIELD ENTRANCES)

REVISIONS	
NAME	DATE

ILLINOIS DEPARTMENT OF TRANSPORTATION

**DETAILS**

SCALE: VERT. HORIZ.  
DATE

DRAWN BY  
CHECKED BY

PLOT DATE = 11/2/2004  
PLOT SCALE = \*SCALE\*  
REFERENCE = \*REF\*