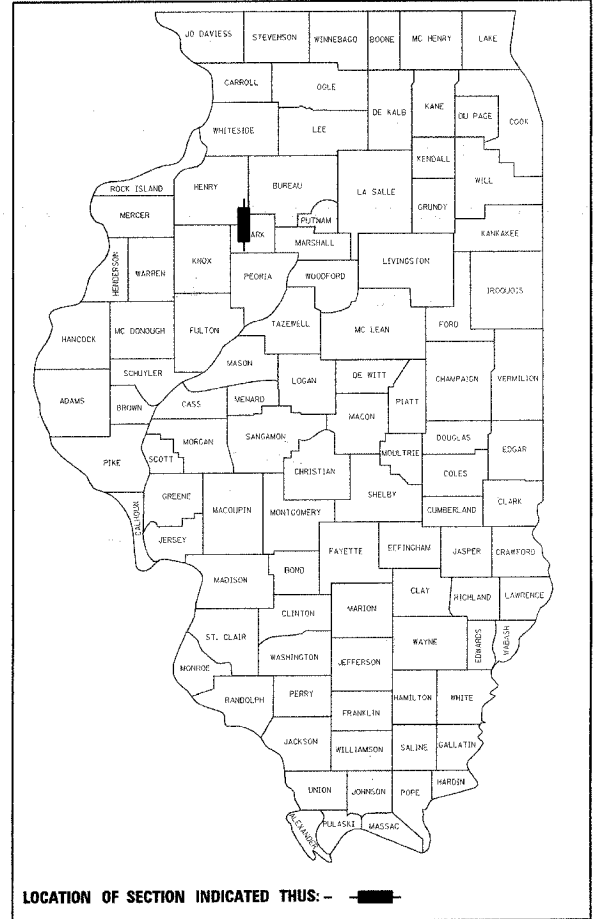



F.A.S. RTE.	SECTION	COUNTY	TOTAL SHEETS	SHEET NO.
1379	(108B) BR-1	STARK	33	1
FED. ROAD DIST. NO.		IL 91	FED. AID PROJECT	

**D-94-060-00**



LOCATION OF SECTION INDICATED THUS: - [thick black line] -



STATE OF ILLINOIS  
DEPARTMENT OF TRANSPORTATION  
DIVISION OF HIGHWAYS

SUBMITTED Oct 28 20 04  
*Joseph E. Crowe*  
DISTRICT ENGINEER

December 10, 20 04  
*Mike Lane*  
ENGINEER OF DESIGN AND ENVIRONMENT

December 10, 20 04  
*Victor Moders*  
DIRECTOR, DIVISION OF HIGHWAYS

**PRINTED BY THE AUTHORITY OF THE STATE OF ILLINOIS**

STATE OF ILLINOIS  
DEPARTMENT OF TRANSPORTATION  
DIVISION OF HIGHWAYS

**PROPOSED HIGHWAY PLANS**

FAS ROUTE 1379 (IL 91)  
SECTION (108B) BR-1  
PROJECT BRS-1379(102)  
BRIDGE REPLACEMENT  
STARK COUNTY  
C-94-071-00

FOR INDEX OF SHEETS, SEE SHEET NO. 2

**LIST OF STANDARDS**

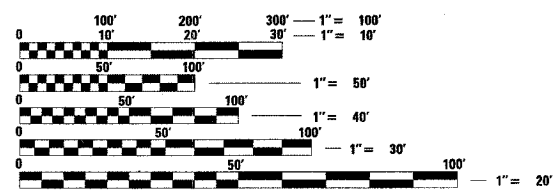
000001-04	701301-02
001001	701306-01
280001-02	701311-02
542301	701321-08
666001	701326-02
667101	702001-05
701001-01	704001-02
701006-02	780001-01
701011-01	

**DESIGN DESIGNATION**

SECTION (108B) BR-1  
MAJOR COLLECTOR (RURAL)  
ADT = 1300 (1999)  
PV = 97%  
SU = 2%  
MU = 1%

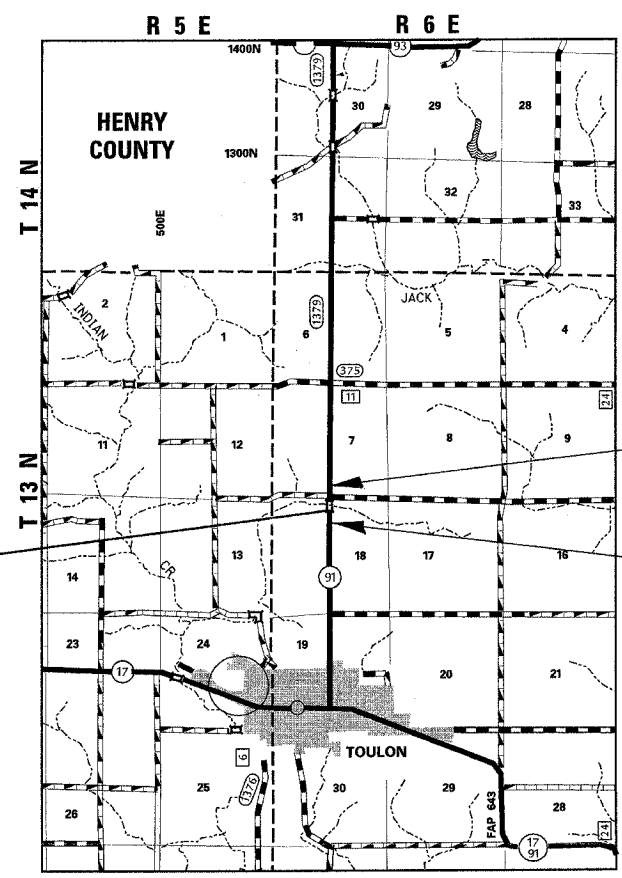
OCQA BITUMINOUS SUPERPAVE PROJECT

NPDES PERMIT REQUIRED

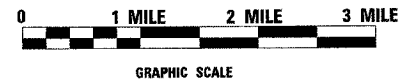


FULL SIZE PLANS HAVE BEEN PREPARED USING STANDARD ENGINEERING SCALES. REDUCED SIZED PLANS WILL NOT CONFORM TO STANDARD SCALES. IN MAKING MEASUREMENTS ON REDUCED PLANS, THE ABOVE SCALES MAY BE USED.

J.U.L.I.E.  
JOINT UTILITY LOCATION INFORMATION FOR EXCAVATION  
1-800-892-0123



REMOVE & REPLACE THE EXISTING STRUCTURE OVER INDIAN CREEK TRIBUTARY WITH A DOUBLE 8' X 7' CAST-IN-PLACE BOX CULVERT  
EXIST S.N. 088-0018  
PROP S.N. 088-2500  
AT STA 214+48.00



SEC (108B) BR-1 GROSS & NET LENGTH OF PROJECT = 738.00 FT (0.140 MILES)

CONTRACT NO. 68074  
CATALOG NO. 31898-05D

LIAISON ENGINEER: NICHOLAS JACK PROJECT ENGINEER: TOM LACY