

STATE OF ILLINOIS
DEPARTMENT OF TRANSPORTATION
DIVISION OF HIGHWAYS
PLANS FOR PROPOSED
HIGHWAY IMPROVEMENT

FOR INDEX OF SHEETS, SEE SHEET NO. 2
 FOR SUMMARY OF QUANTITIES, SEE SHEET NO. 3

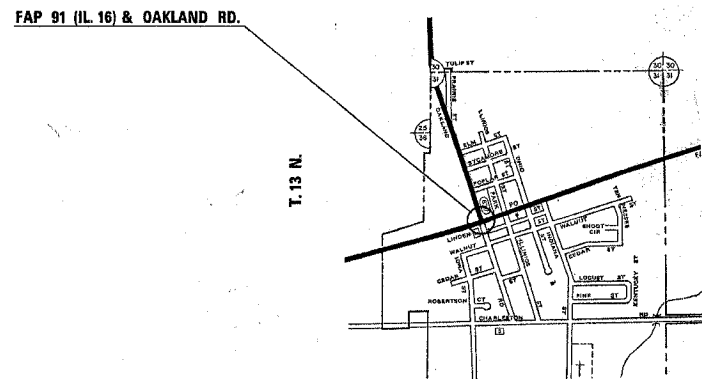
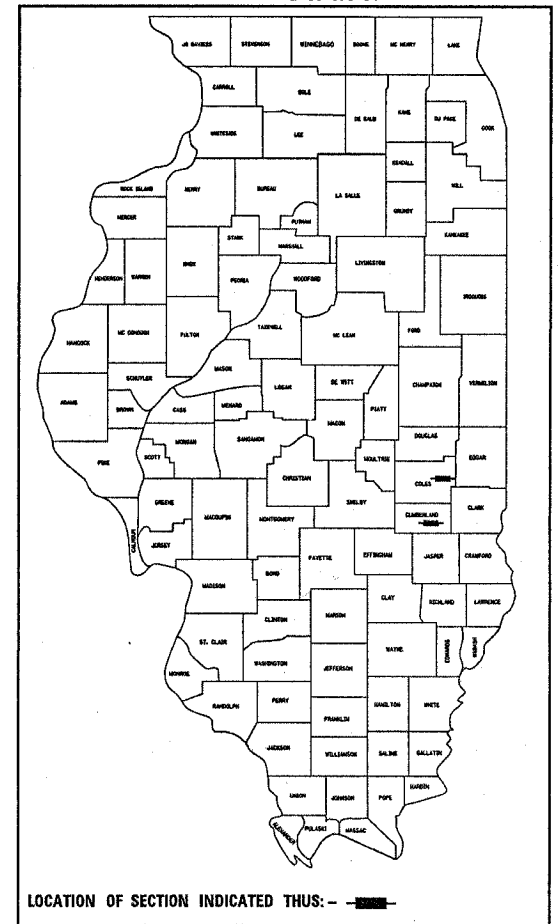
SCALES { PLAN PROFILE HORIZ.
 PROFILE VERT.
 CROSS SECTIONS } HORIZONTAL VERTICAL

FAP ROUTE 91 & FAS ROUTE 1707 (IL 16 & IL 130)
SECTION D5 HES 2005-6
COLES & CUMBERLAND COUNTIES
PROJECT HS-000S(456)

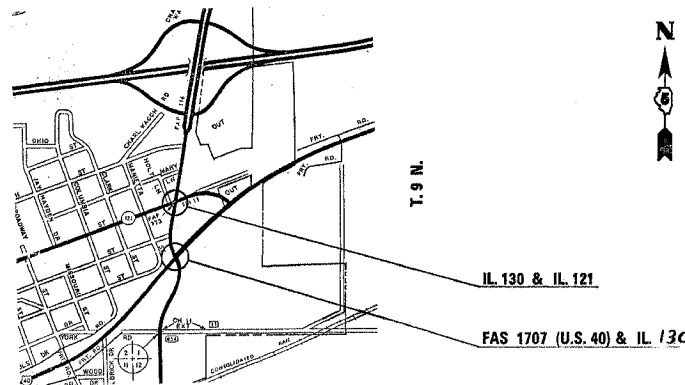
C-95-085-04

FA ROUTE	SECTION	COUNTY	TOTAL SHEETS	SHEET NO.
91	D5	COLES & CUMBERLAND	6	1

FAP 91 & FAS 1707
 D5 HES 2005-6
 COLES & CUMBERLAND
 CONTRACT NO. 70439
 D-95-079-04



R. 11 E.
 VILLAGE OF ASHMORE



R. 9 E.
 VILLAGE OF GREENUP

DESIGN DESIGNATION
 N/A

STATE OF ILLINOIS
 DEPARTMENT OF TRANSPORTATION
 DIVISION OF HIGHWAYS

SUBMITTED 10/22 2004
 D. Clark DISTRICT ENGINEER

EXAMINED December 10 2004
 Mike Hine / [signature] ENGINEER OF DESIGN AND ENVIRONMENT

APPROVED December 10 2004
 Victor Maden / [signature] DIRECTOR, DIVISION OF HIGHWAYS

FOR UNDERGROUND UTILITY
 LOCATIONS CALL
 TOLL FREE J.U.L.I.E. TELEPHONE NO.
 1-800-992-0123
 ASHMORE TOWNSHIP
 GREENUP TOWNSHIP

U.S. DEPARTMENT OF TRANSPORTATION
 FEDERAL HIGHWAY ADMINISTRATION

APPROVED _____
 DIVISION ADMINISTRATOR DATE

PRINTED BY AUTHORITY OF THE STATE OF ILLINOIS

CONTRACT NO. 70439

FAP ROUTE 91 / FAS ROUTE 1707 SECTION D5 HES 2005-6 COLES & CUMBERLAND COUNTY

(217) 465-4181

PROJECT ENGINEER: SCOTT NEIHART

DESIGNED BY: ROGER BIGGS