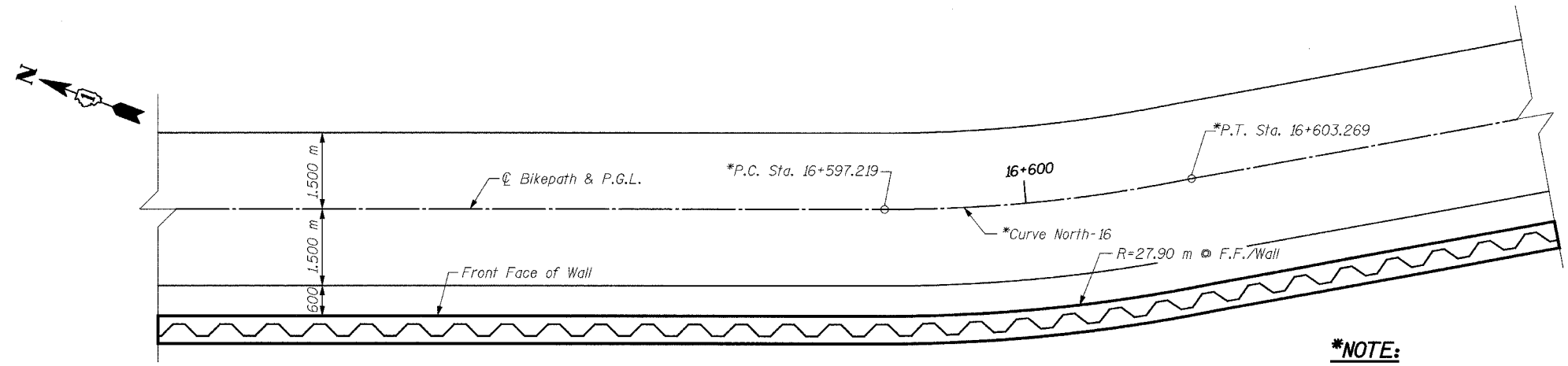
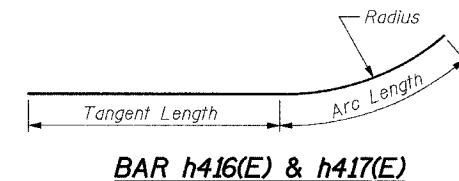
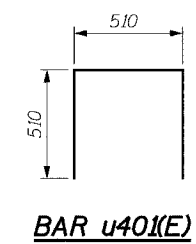


BILL OF MATERIAL

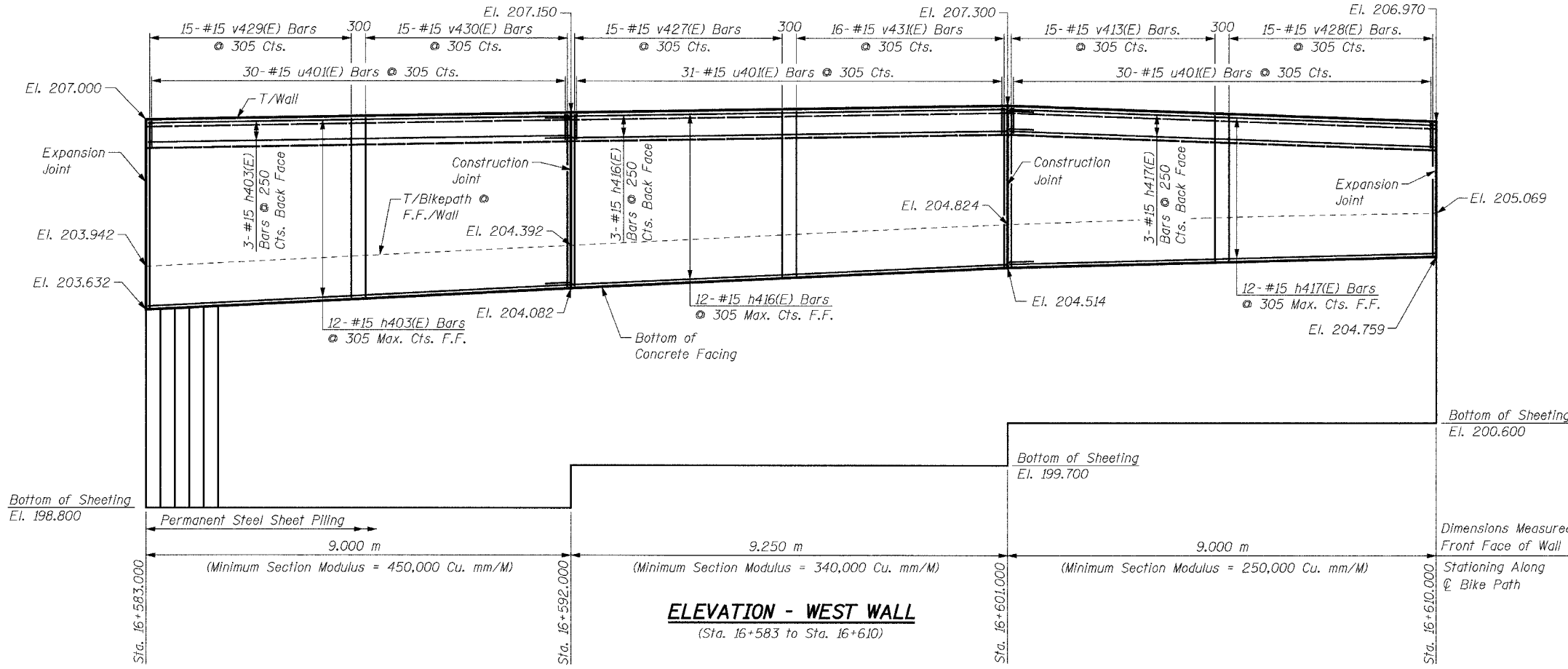
Bar	No.	Size	Length	Shape
h403(E)	15	#15	8.90 m	—
h416(E)	15	#15	9.78 m	—
h417(E)	15	#15	8.90 m	—
u401(E)	91	#15	1.53 m	⊏
v413(E)	15	#15	2.69 m	—
v427(E)	15	#15	2.97 m	—
v428(E)	15	#15	2.40 m	—
v429(E)	15	#15	3.27 m	—
v430(E)	15	#15	3.11 m	—
v431(E)	16	#15	2.83 m	—
Concrete Structures		Cu. M	28.7	
Reinforcement Bars, Epoxy Coated		kg	1,280	
Structure Excavation		Cu. M	15.3	
Permanent Steel Sheet Piling		Sq. M	199	
Pipe Handrail		Meter	28	

Bar	Tangent Length	Radius	Arc Length
h416(E)	5.11 m	27.90 m	4.67 m
h417(E)	6.72 m	27.90 m	2.18 m



PLAN - WEST WALL
(Sta. 16+583 to Sta. 16+610)
(Reinforcement Omitted for Clarity)

***NOTE:**
For horizontal curve and alignment information, see Plan & Profile drawings.



ELEVATION - WEST WALL
(Sta. 16+583 to Sta. 16+610)

NOTES:
See Sheet S16 For Notes.

SHEET S22 of S28

REVISIONS		NAME	DATE
NO.	DESCRIPTION		

URS

1701 GOLF ROAD, SUITE 1000
ROLLING MEADOWS, IL 60008

TEL (847) 228-0707
FAX (847) 228-1115

VILLAGE OF ADDISON

SALT CREEK GREENWAY TRAIL

RET. WALL STA. 16+583 TO 16+610

PLAN & ELEVATION

DATE: 11/03/04

DESIGNED BY: MDS

DRAWN BY: MDS

CHECKED BY: GAT