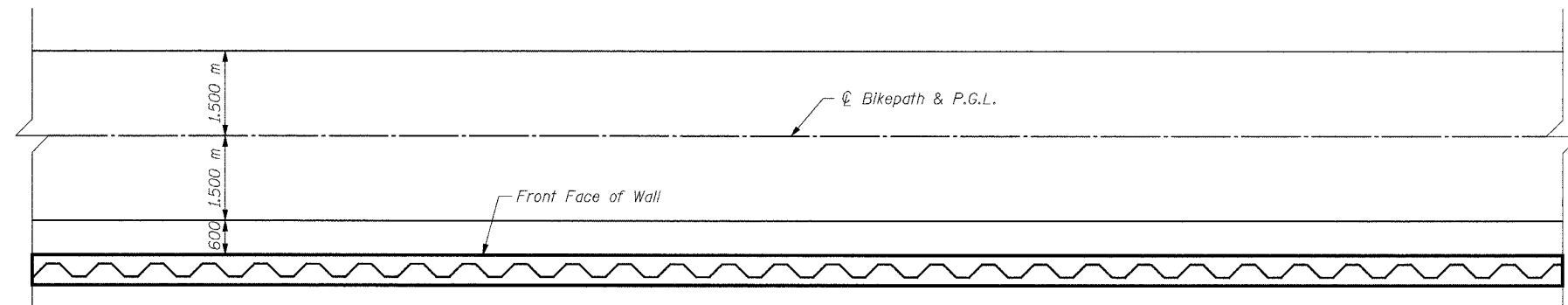
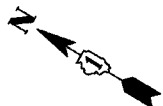
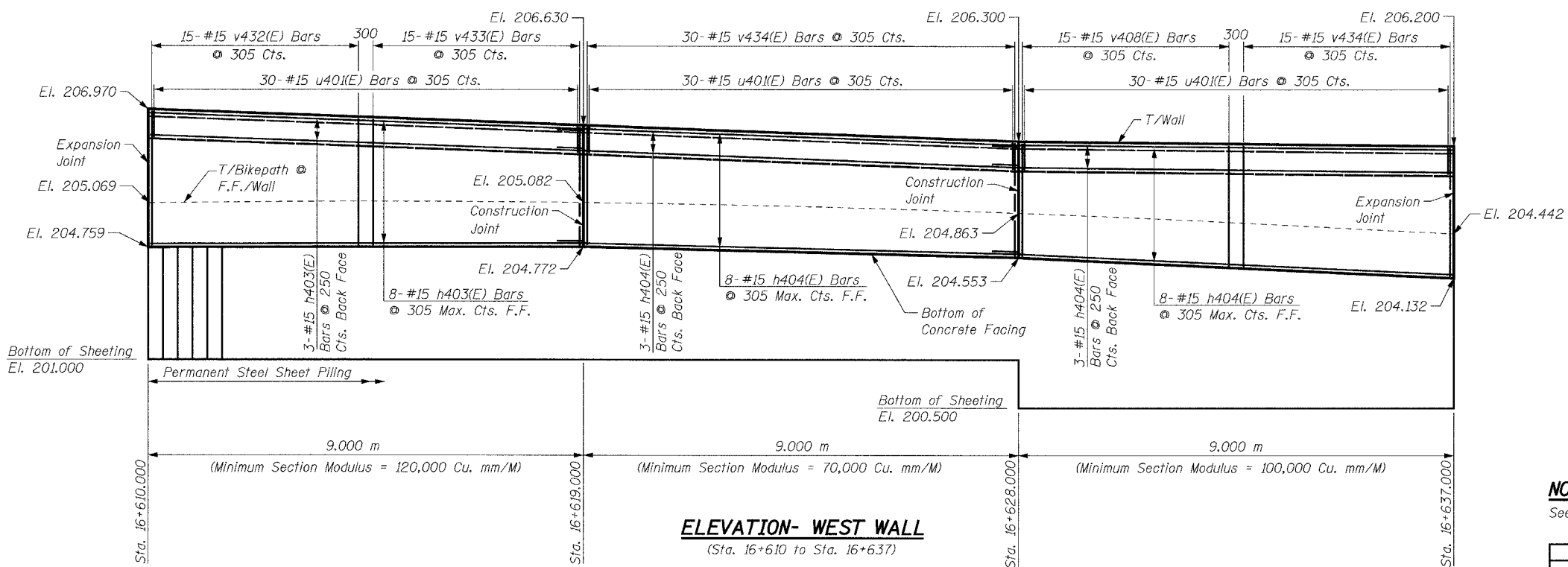


**BILL OF MATERIAL**

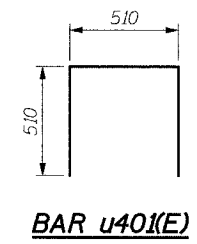
Bar	No.	Size	Length	Shape
h403(E)	11	#15	8.90 m	—
h404(E)	22	#15	9.60 m	—
u401(E)	90	#15	1.53 m	□
v408(E)	15	#15	1.80 m	—
v432(E)	15	#15	2.11 m	—
v433(E)	15	#15	1.93 m	—
v434(E)	45	#15	1.96 m	—
Concrete Structures		Cu. M	20.6	
Reinforcement Bars, Epoxy Coated		kg	980	
Structure Excavation		Cu. M	15.2	
Permanent Steel Sheet Piling		Sq. M	150	
Pipe Handrail		Meter	27	



**PLAN - WEST WALL**  
(Sta. 16+610 to Sta. 16+637)  
(Reinforcement Omitted for Clarity)



**ELEVATION- WEST WALL**  
(Sta. 16+610 to Sta. 16+637)



**NOTES:**

See Sheet S16 for Notes.

SHEET S23 of S28

REVISIONS		NAME	DATE
NO.	DESCRIPTION		

**URS**

1701 GOLF ROAD, SUITE 1000  
ROLLING MEADOWS, IL 60008

TEL (847) 228-0707  
FAX (847) 228-1115

VILLAGE OF ADDISON

**SALT CREEK GREENWAY TRAIL**

**RET. WALL STA. 16+610 TO 16+637**

**PLAN & ELEVATION**

DATE: 11/03/04  
DESIGNED BY: MDS

DRAWN BY: MDS  
CHECKED BY: GAT