

FAU	SECTION	COUNTY	TOTAL SHEETS	SHEET NO.
2667	02-00165-00-RP	DUPAGE	87	19
STA.	TO STA.			
FED. ROAD DIST. NO. 7		ILLINOIS	FED. AID PROJECT	
CONTRACT NO. 83768				

**OAKLAWN, FULLERTON, AND WRIGHTWOOD AVENUES
CONSTRUCTION STAGING**

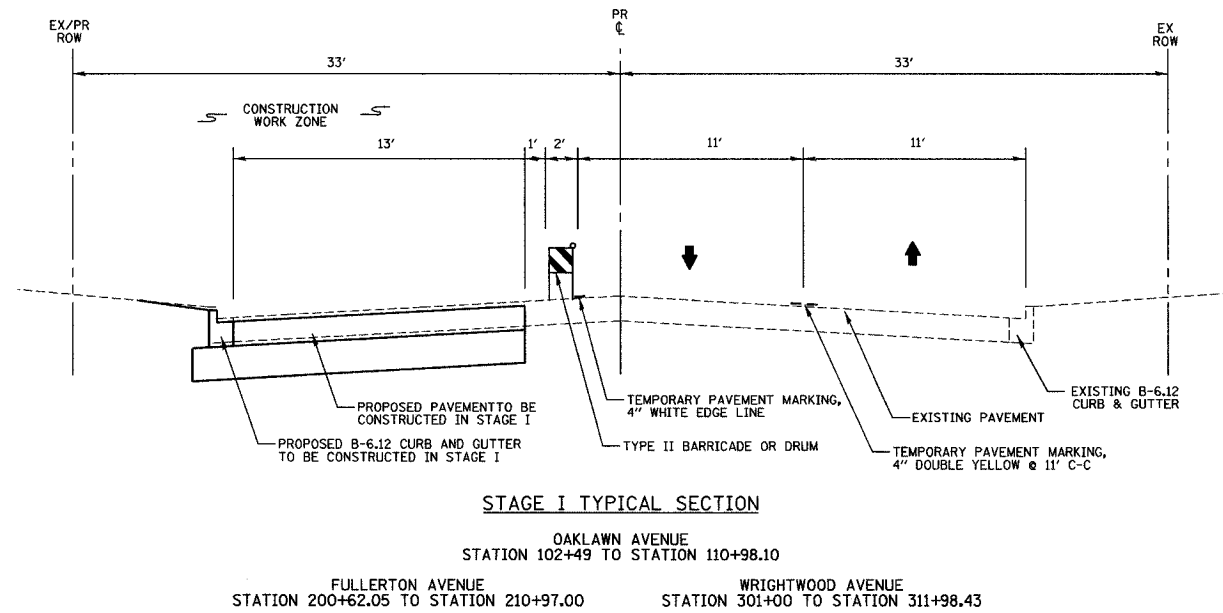
STAGE IA

1. MAINTAIN TWO-WAY TRAFFIC FLOW ALONG OAKLAWN AVENUE, FULLERTON AVENUE, AND WRIGHTWOOD AVENUE.
2. THE FOLLOWING SHALL BE PERFORMED USING STANDARDS 701301, 701501, AND 701701 FOR DAY TIME, ONE LANE CLOSURES:
 - A. PERFORM ALL NECESSARY UTILITY RELOCATIONS, INCLUDING RELOCATIONS OF EXISTING LIGHT POLES ALONG OAKLAWN AVENUE, FULLERTON AVENUE, AND WRIGHTWOOD AVENUE.

STAGE I

1. ESTABLISH TWO-WAY, TWO LANE TRAFFIC FLOW ALONG THE EAST SIDE OF OAKLAWN AVENUE AND ALONG THE SOUTH SIDES OF FULLERTON AVENUE AND WRIGHTWOOD AVENUE AS SHOWN ON THE PLANS. A MINIMUM OF ONE, 11' THROUGH LANE IN EACH DIRECTION SHALL BE MAINTAINED THROUGHOUT THE ENTIRE LENGTH.
2. REMOVE THE EXISTING PAVEMENT AND CURB AND GUTTER ALONG THE WEST SIDE OF OAKLAWN AVENUE, AND ALONG THE NORTH SIDE OF FULLERTON AVENUE AND WRIGHTWOOD AVENUE.
3. CONSTRUCT WEST SIDE STORM SEWER LATERALS AND DRAINAGE STRUCTURES ALONG THE WEST SIDE OF OAKLAWN AVENUE, AND NORTH SIDE STORM SEWER LATERALS AND DRAINAGE STRUCTURES ALONG THE NORTH SIDE OF FULLERTON AVENUE AND WRIGHTWOOD AVENUE.
4. CONSTRUCT SOUTHBOUND AND WESTBOUND COMBINATION CONCRETE CURB AND GUTTER AND P.C. CONCRETE PAVEMENT AS SHOWN ON THE PLANS.
5. PLACE PERMANENT SODDING ON THE WEST SIDE OF OAKLAWN AVENUE, AND ALONG THE NORTH SIDE OF FULLERTON AVENUE AND WRIGHTWOOD AVENUE.

*PROVIDE TEMPORARY ACCESS FOR LEFT TURNING MOVEMENTS IN AND OUT OF DRIVEWAYS IF EXCAVATED PAVEMENT WILL NOT BE REPLACED FOR MORE THAN ONE WEEK. THIS WORK WILL BE INCLUDED IN "TEMPORARY ACCESS (COMMERCIAL ENTRANCE)". LACK OF COMPLIANCE WILL BE CONSIDERED A TRAFFIC CONTROL DEFICIENCY.



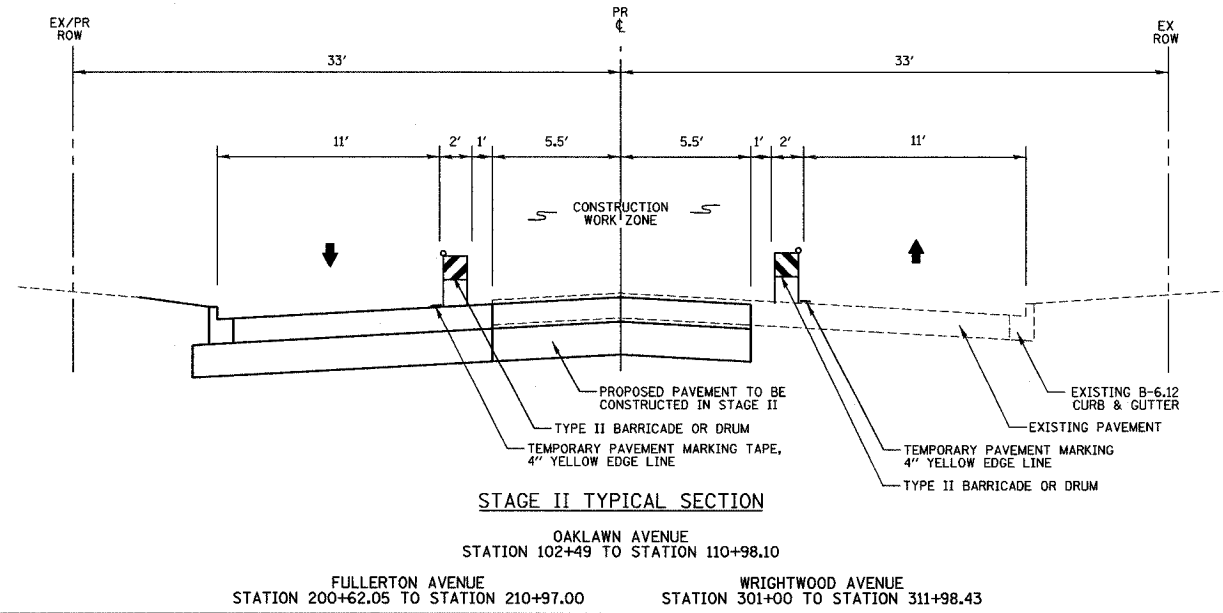
STAGE I TYPICAL SECTION

OAKLAWN AVENUE
STATION 102+49 TO STATION 110+98.10
FULLERTON AVENUE
STATION 200+62.05 TO STATION 210+97.00
WRIGHTWOOD AVENUE
STATION 301+00 TO STATION 311+98.43

STAGE II

1. ESTABLISH TWO-WAY, TWO LANE TRAFFIC FLOW ON NEWLY CONSTRUCTED PAVEMENT ALONG THE WEST SIDE OF OAKLAWN AVENUE AND ALONG THE SOUTH SIDE OF FULLERTON AVENUE AND WRIGHTWOOD AVENUE, AND ON EXISTING PAVEMENT ALONG THE EAST SIDE OF OAKLAWN AVENUE AND ALONG THE NORTH SIDE OF FULLERTON AVENUE AND WRIGHTWOOD AVENUE AS SHOWN ON THE PLANS.
2. REMOVE THE EXISTING PAVEMENT ALONG THE CENTER OF OAKLAWN AVENUE, FULLERTON AVENUE, AND WRIGHTWOOD AVENUE.
3. CONSTRUCT THE MIDDLE PORTION OF STORM SEWER LATERALS ALONG THE CENTER OF OAKLAWN AVENUE, FULLERTON AVENUE, AND WRIGHTWOOD AVENUE.
4. CONSTRUCT P.C. CONCRETE PAVEMENT ALONG THE CENTER OF OAKLAWN AVENUE, FULLERTON AVENUE, AND WRIGHTWOOD AVENUE AS SHOWN ON THE PLANS.

*PROVIDE TEMPORARY ACCESS FOR LEFT TURNING MOVEMENTS IN AND OUT OF DRIVEWAYS IF EXCAVATED PAVEMENT WILL NOT BE REPLACED FOR MORE THAN ONE WEEK. THIS WORK WILL BE INCLUDED IN "TEMPORARY ACCESS (COMMERCIAL ENTRANCE)". LACK OF COMPLIANCE WILL BE CONSIDERED A TRAFFIC CONTROL DEFICIENCY.



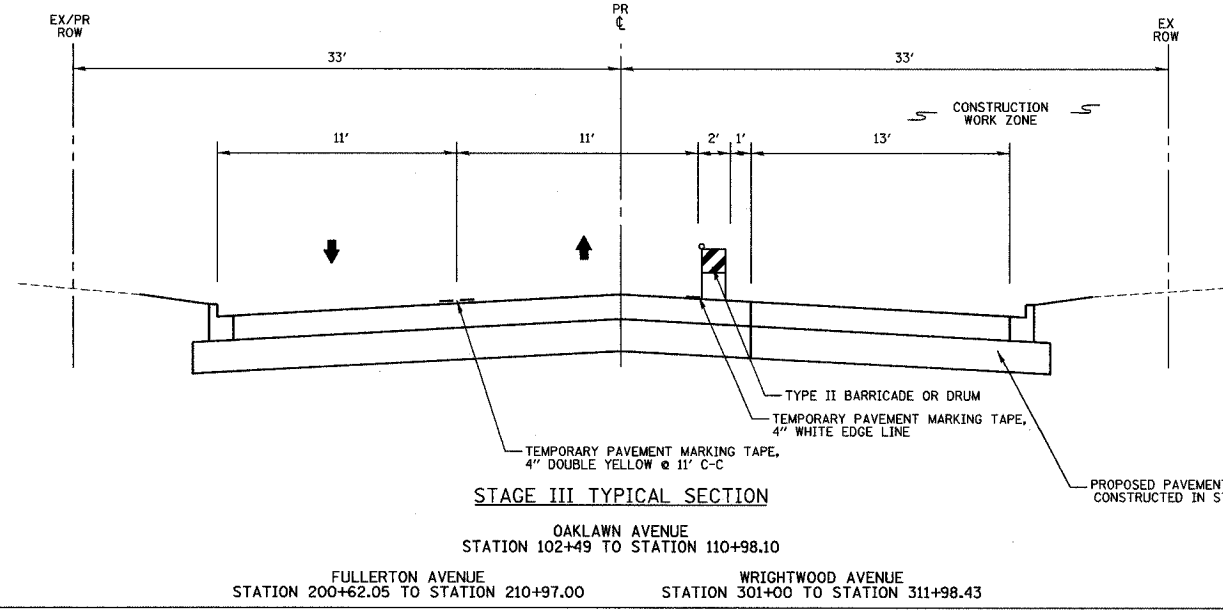
STAGE II TYPICAL SECTION

OAKLAWN AVENUE
STATION 102+49 TO STATION 110+98.10
FULLERTON AVENUE
STATION 200+62.05 TO STATION 210+97.00
WRIGHTWOOD AVENUE
STATION 301+00 TO STATION 311+98.43

STAGE III

1. ESTABLISH TWO-WAY, TWO LANE TRAFFIC FLOW ON NEWLY CONSTRUCTED PAVEMENT ALONG THE WEST SIDE OF OAKLAWN AVENUE AND ALONG THE NORTH SIDE OF FULLERTON AVENUE AND WRIGHTWOOD AVENUE AS SHOWN ON THE PLANS.
2. REMOVE THE EXISTING PAVEMENT AND CURB AND GUTTER ALONG THE EAST SIDE OF OAKLAWN AVENUE, AND ALONG THE SOUTH SIDE OF FULLERTON AVENUE AND WRIGHTWOOD AVENUE.
3. CONSTRUCT EAST SIDE STORM SEWER LATERALS AND DRAINAGE STRUCTURES ALONG THE EAST SIDE OF OAKLAWN AVENUE, AND NORTH SIDE STORM SEWER LATERALS AND DRAINAGE STRUCTURES ALONG THE NORTH SIDE OF FULLERTON AVENUE AND WRIGHTWOOD AVENUE.
4. CONSTRUCT NORTHBOUND AND EASTBOUND COMBINATION CONCRETE CURB AND GUTTER AND P.C. CONCRETE PAVEMENT AS SHOWN ON THE PLANS.
5. PLACE PERMANENT SODDING ON THE EAST SIDE OF OAKLAWN AVENUE AND ALONG THE SOUTH SIDE OF FULLERTON AVENUE AND WRIGHTWOOD AVENUE.
6. PLACE PERMANENT PAVEMENT MARKINGS.

*PROVIDE TEMPORARY ACCESS FOR LEFT TURNING MOVEMENTS IN AND OUT OF DRIVEWAYS IF EXCAVATED PAVEMENT WILL NOT BE REPLACED FOR MORE THAN ONE WEEK. THIS WORK WILL BE INCLUDED IN "TEMPORARY ACCESS (COMMERCIAL ENTRANCE)". LACK OF COMPLIANCE WILL BE CONSIDERED A TRAFFIC CONTROL DEFICIENCY.



STAGE III TYPICAL SECTION

OAKLAWN AVENUE
STATION 102+49 TO STATION 110+98.10
FULLERTON AVENUE
STATION 200+62.05 TO STATION 210+97.00
WRIGHTWOOD AVENUE
STATION 301+00 TO STATION 311+98.43

REVISIONS	
NAME	DATE

ILLINOIS DEPARTMENT OF TRANSPORTATION
**SUGGESTED CONSTRUCTION PROCEDURE
AND MAINTENANCE OF TRAFFIC**
OAKLAWN AVENUE
FULLERTON AVENUE WRIGHTWOOD AVENUE
TYPICAL SECTIONS AND NOTES
DATE 7-9-04
DRAWN BY BJL
CHECKED BY MJL
SCALE: NONE

DATE	BY	REVISION

DATE	BY	REVISION

