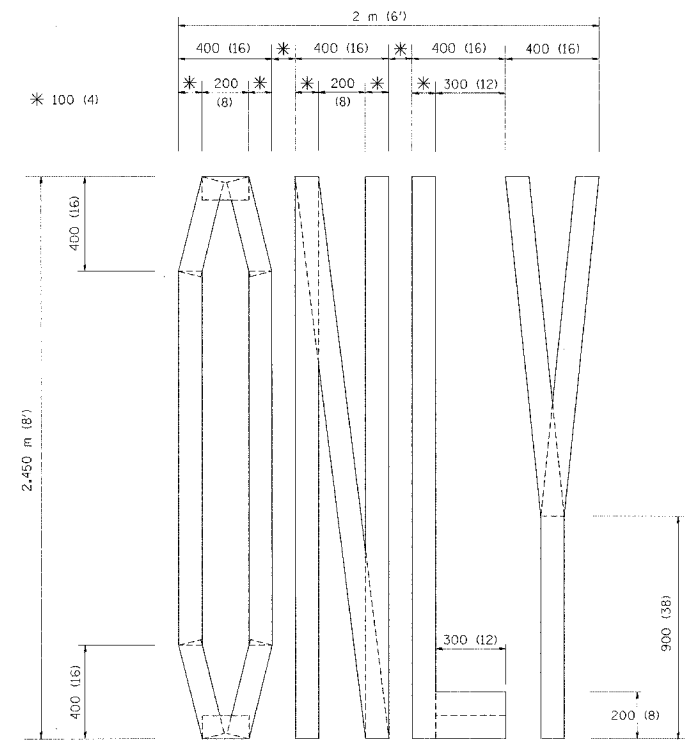
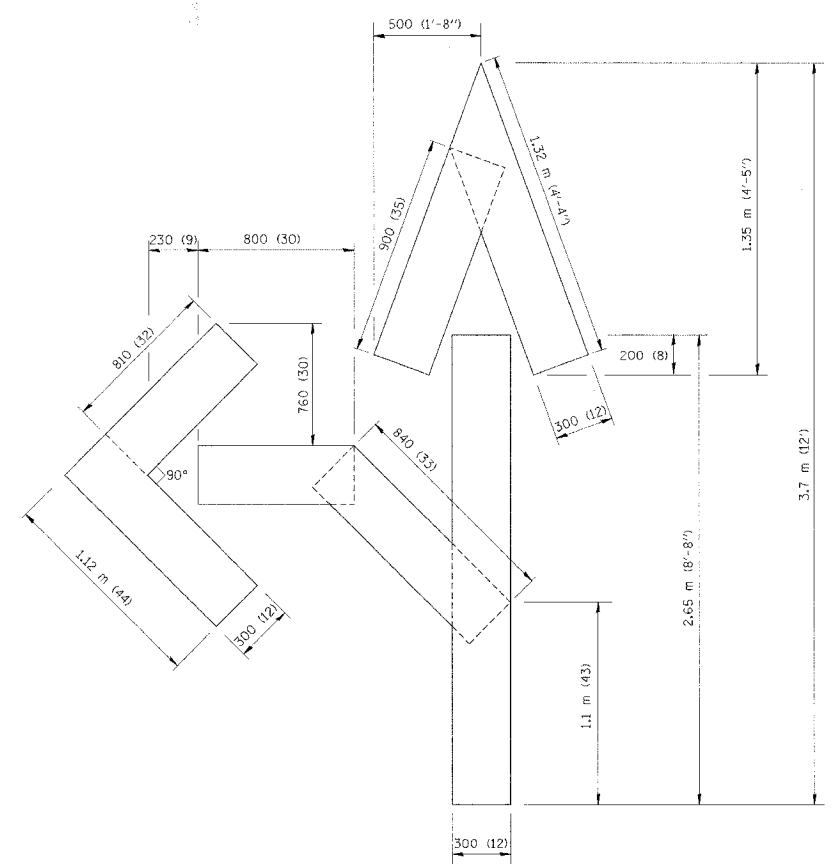


| | | | | |
|---------------------|----------------|------------------|--------------|-----------|
| F. A. RILEY | SECTION | COUNTY | TOTAL SHEETS | SHEET NO. |
| 2867 | 02-00165-00-RP | DUPAGE | 87 | 64 |
| STA. | | TO STA. | | |
| FED. ROAD DIST. NO. | ILLINOIS | FED. AID PROJECT | | |

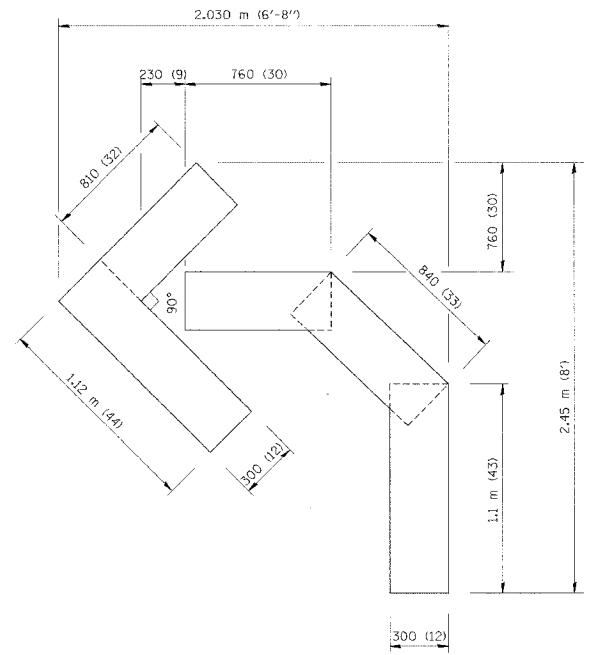
CONTRACT NO. 83768



QUANTITY
 100 (4) LINE = 19.7 m (64.1 ft.)
 1.97 sq. m (21.1 sq. ft.)



QUANTITY
 100 (4) LINE = 25.3 m (82.5 ft.)
 2.53 sq. m (27.5 sq. ft.)



QUANTITY
 100 (4) LINE = 13.9 m (45.5 ft.)
 1.39 sq. m (15.2 sq. ft.)

All dimensions are in millimeters (inches) unless otherwise shown.

ILLINOIS DEPARTMENT OF TRANSPORTATION

PAVEMENT MARKING
 LETTERS AND SYMBOLS
 FOR TRAFFIC STAGING

| REVISIONS | |
|--------------|----------|
| NAME | DATE |
| T. RAMMACHER | 09/18/94 |
| J. OBERLE | 06/01/96 |
| T. RAMMACHER | 06/05/96 |
| T. RAMMACHER | 11/04/97 |
| T. RAMMACHER | 03/02/98 |
| E. GOMEZ | 08/28/00 |

SCALE: NONE
 DATE 10/18/2002

DRAWN BY CADD
 CHECKED BY
 TC-16

REVISION DATE: 08/28/00