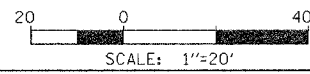
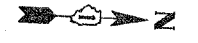
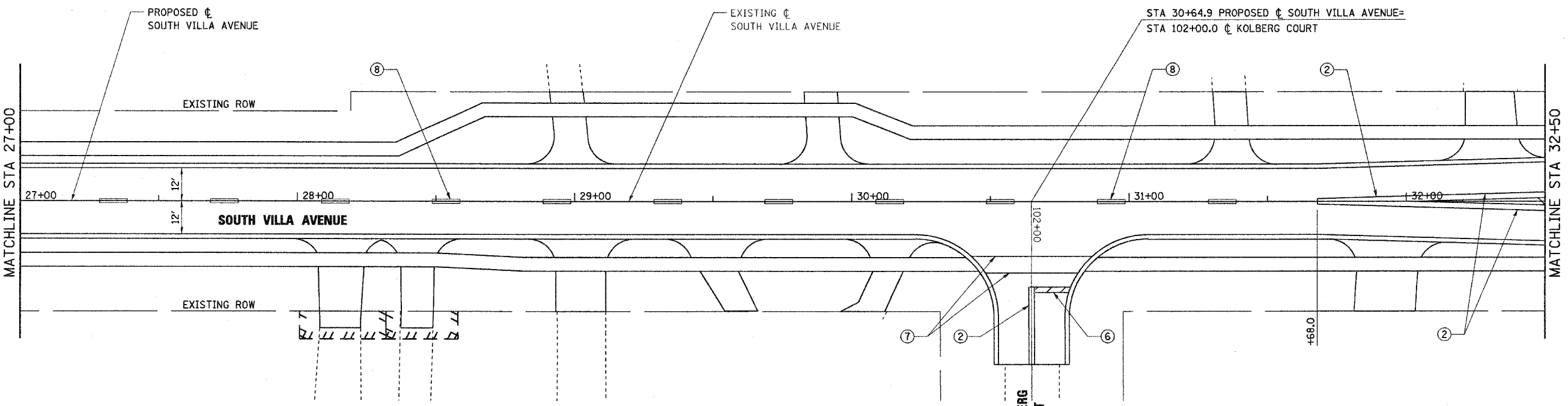
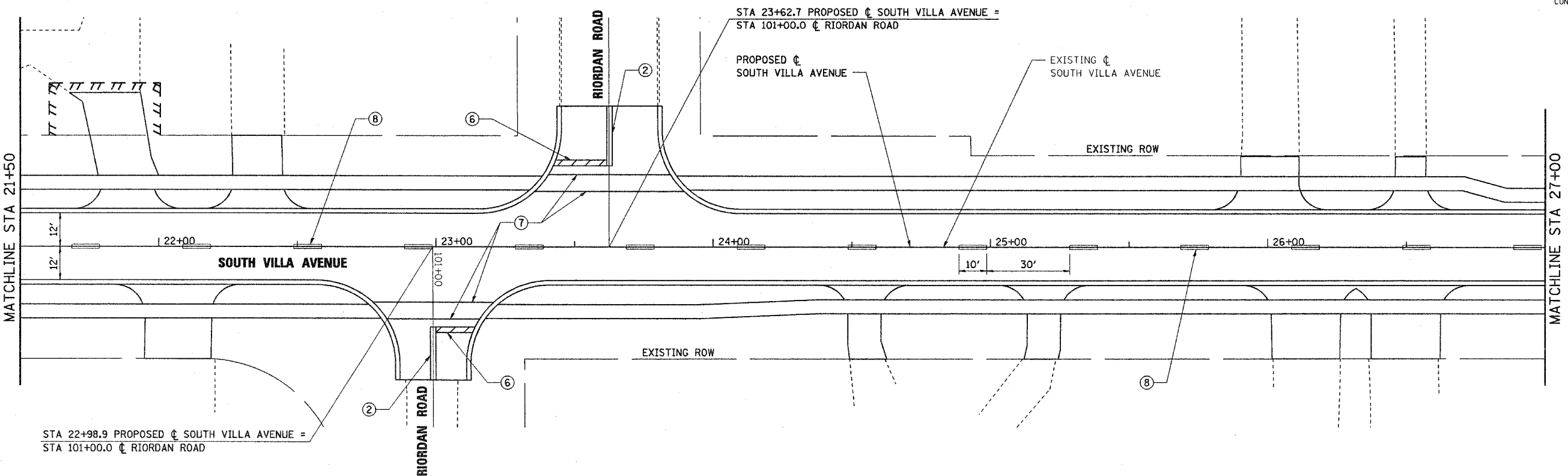
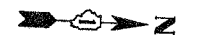


F.A.U. RTE.	SECTION	COUNTY	TOTAL SHEETS	SHEET NO.
2652	00-00069-00-PV	DUPAGE	146	70
STA. 10+70.70		TO STA. 66+16.00		
FED. ROAD DIST. NO.	ILLINOIS	FED. AID PROJECT		
CONTRACT NO. 83781				



LEGEND:

- | | |
|--|--|
| ① 4" WHITE, POLYUREA PAVEMENT MARKING LINE | ⑤ WHITE, LETTERS, POLYUREA PAVEMENT MARKING |
| ② 4" DOUBLE YELLOW, POLYUREA PAVEMENT MARKING LINE | ⑥ 24" WHITE, POLYUREA PAVEMENT MARKING LINE |
| ③ 12" YELLOW @ 45° SKEW, 30 FT C-C, POLYUREA PAVEMENT MARKING LINE | ⑦ 6" WHITE, POLYUREA PAVEMENT MARKING LINE |
| ④ WHITE, TURN ARROW, POLYUREA PAVEMENT MARKING | ⑧ 4" SINGLE YELLOW, POLYUREA PAVEMENT MARKING LINE |



REVISIONS	
NAME	DATE

VILLAGE OF VILLA PARK, ILLINOIS

PAVEMENT MARKING
SOUTH VILLA AVENUE
SHEET 2 OF 5

STA 21+50 TO STA 32+50

SCALE: 1"=20'

DATE: 11-NOV-2004

DRAWN BY: E.D.
CHECKED BY: J.T.G.

DATE	
BY	
REVISIONS	
DESIGNED	
DRAWN	
CHECKED	
IN CHARGE	
NO.	

DATE	
BY	
REVISIONS	
DESIGNED	
DRAWN	
CHECKED	
IN CHARGE	
NO.	