
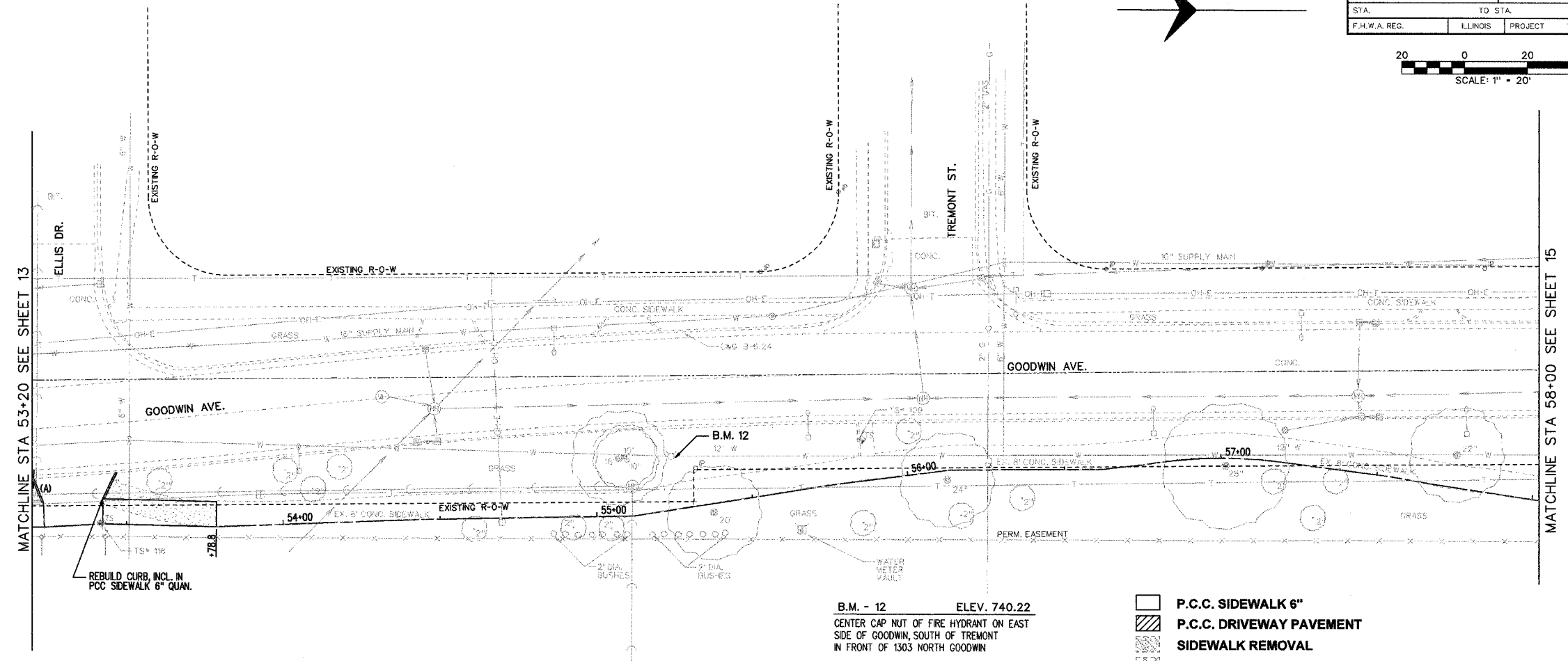


SECTION	COUNTY	TOTAL SHEETS	SHEET NO.
99-00352-00-BT	CHAMPAIGN	38	14
STA.	TO STA.		
F.H.W.A. REC.	ILLINOIS PROJECT	TE-005(78)	



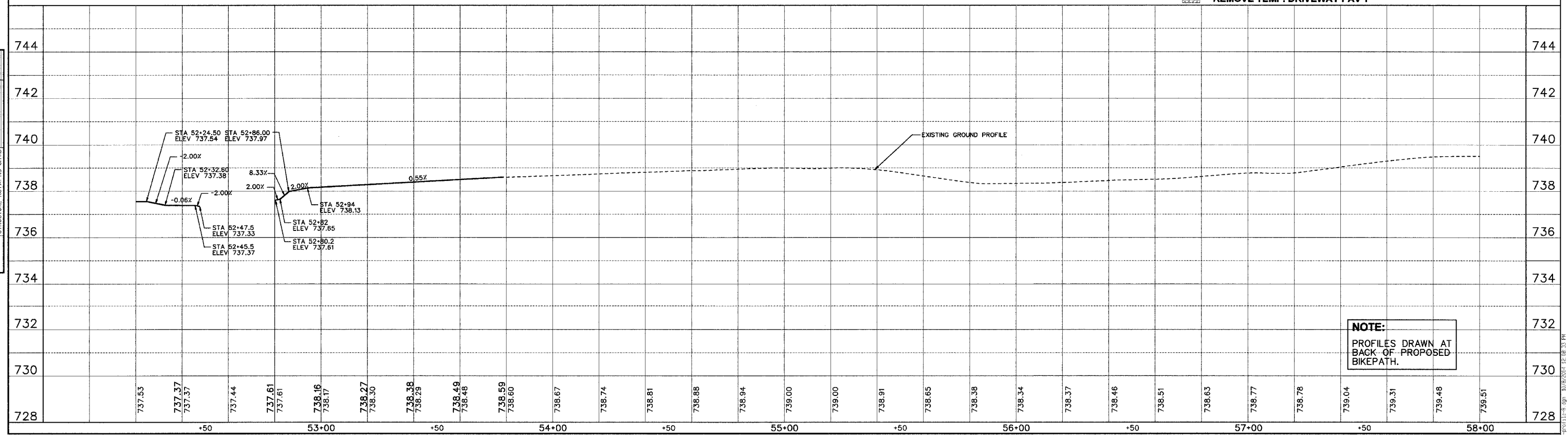
PLAN	SURVEYED	BY	DATE
	PLOTTED		
	CHECKED		
	NOTE BOOK NO.	RT. OF WAY CHECKED	

PROFILE	SURVEYED	BY	DATE
	PLOTTED		
	CHECKED		
	NOTE BOOK NO.	STRUCTURE NOTATIONS CHK'D	



B.M. - 12 ELEV. 740.22
 CENTER CAP NUT OF FIRE HYDRANT ON EAST SIDE OF GOODWIN, SOUTH OF TREMONT IN FRONT OF 1303 NORTH GOODWIN

- P.C.C. SIDEWALK 6"
- P.C.C. DRIVEWAY PAVEMENT
- SIDEWALK REMOVAL
- PAVEMENT REMOVAL
- REMOVE TEMP. DRIVEWAY PAV'T



NOTE:
 PROFILES DRAWN AT BACK OF PROPOSED BIKEPATH.