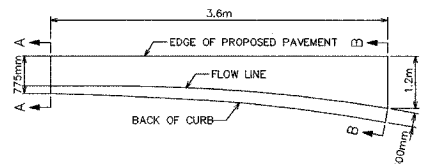
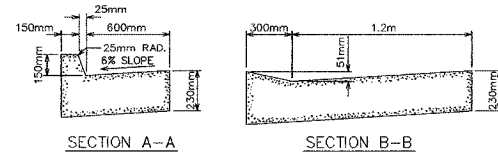


MILDRED CHRISTOPHER
BK. 315 - PG. 110



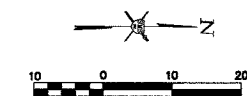
CURB & GUTTER INLET DETAIL

NOTE: CURB & GUTTER INLETS SHALL BE PAID FOR AS COMBINATION CONCRETE CURB & GUTTER TYPE B-15.60 (VARIABLE WIDTH CUTTER FLAG).

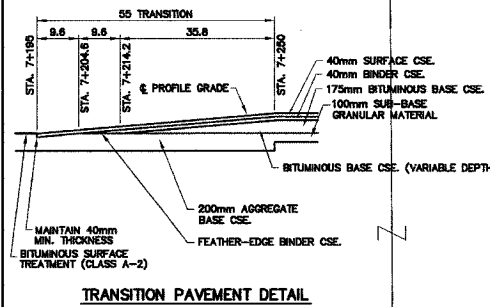
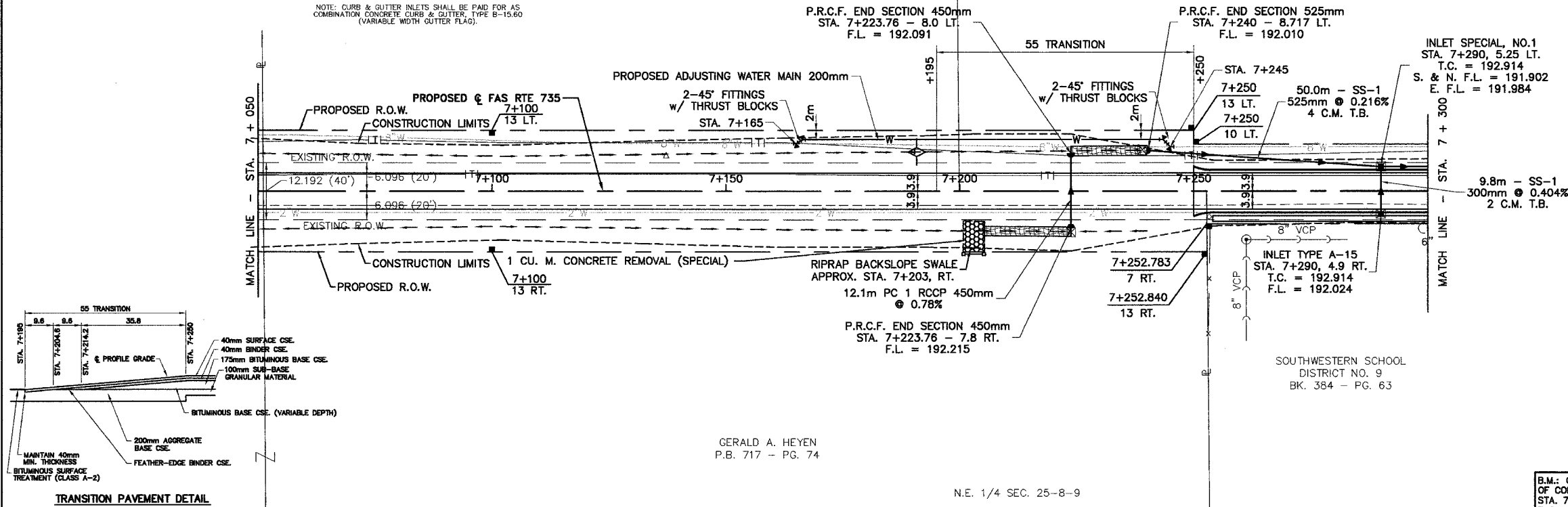


N.W. 1/4 SEC. 25-8-9

MILDRED CHRISTOPHER
BK. 383 - PG. 117



NOTE: ALL DIMENSIONS ARE SHOWN IN METERS. EXCEPT EXISTING CULVERTS AND TREES ARE SHOWN IN INCHES.



TRANSITION PAVEMENT DETAIL
STA. 7+195 TO STA. 7+250

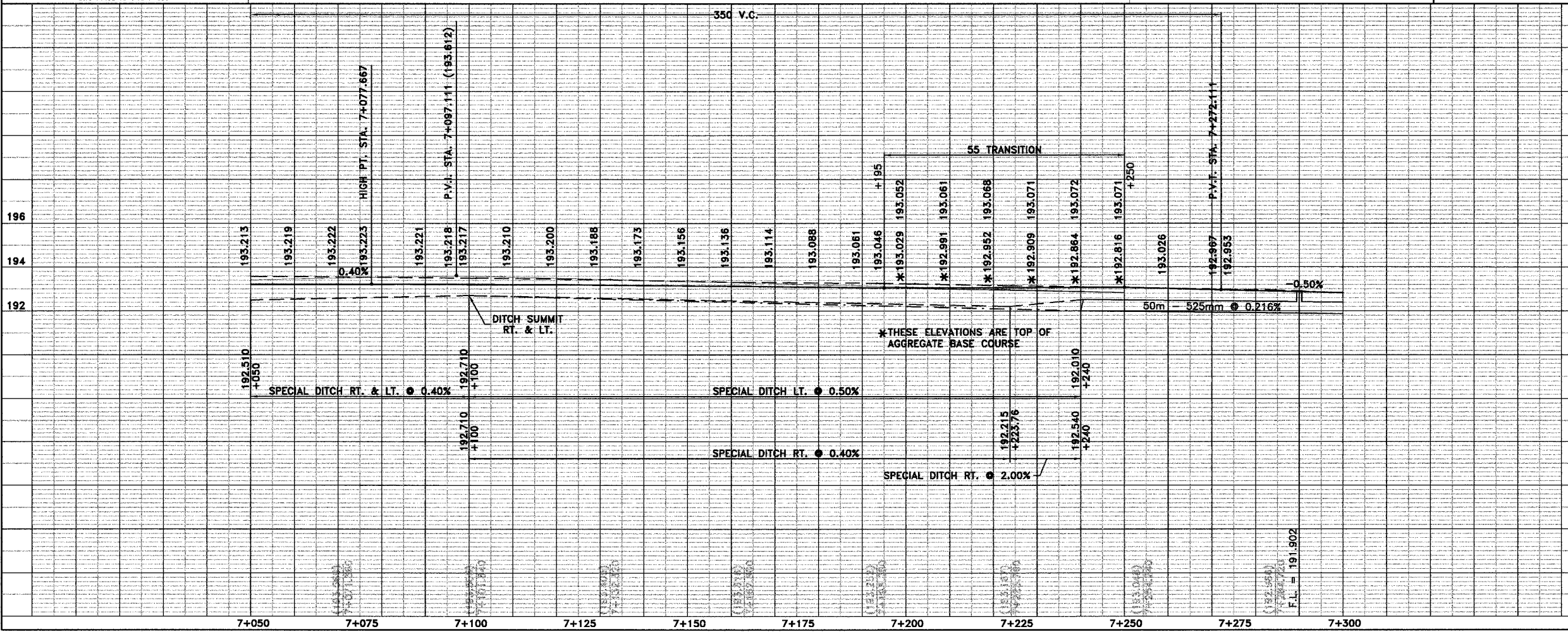
GERALD A. HEYEN
P.B. 717 - PG. 74

N.E. 1/4 SEC. 25-8-9

INLET SPECIAL, NO.1
STA. 7+290, 5.25 LT.
T.C. = 192.914
S. & N. F.L. = 191.902
E. F.L. = 191.984


SOUTHWESTERN SCHOOL
DISTRICT NO. 9
BK. 384 - PG. 63

B.M.: CHISELED "I" S.W. TOP COR.
OF CONC. STEPS
STA. 7+449.312 - 7.620 LT.
ELEV. 192.560



REVISIONS

Sheppard Morgan & Schwaab, Inc.
CONSULTING ENGINEERS & LAND SURVEYORS
10 Central Industrial Dr
Northgate Center
Granite City, IL 60040
618/482-8765
618/677-6700



MACOUPIN COUNTY, ILLINOIS
SECTION 92-00068-01-PP
FAS ROUTE 735 (SHIPMAN ROAD)
PLAN & PROFILE

PHASE II
DWG. NO. 735-PP23_DWG ACAD
COGO FILE -
REF. BK. FAS RTE. 735
JOB NO. 455048
DSN. BY: D.E.G.
DWN. BY: CAD
CHK. BY: D.E.G.
DATE: OCTOBER, 2004
SCALE: 1:500
SHEET 23 OF 58