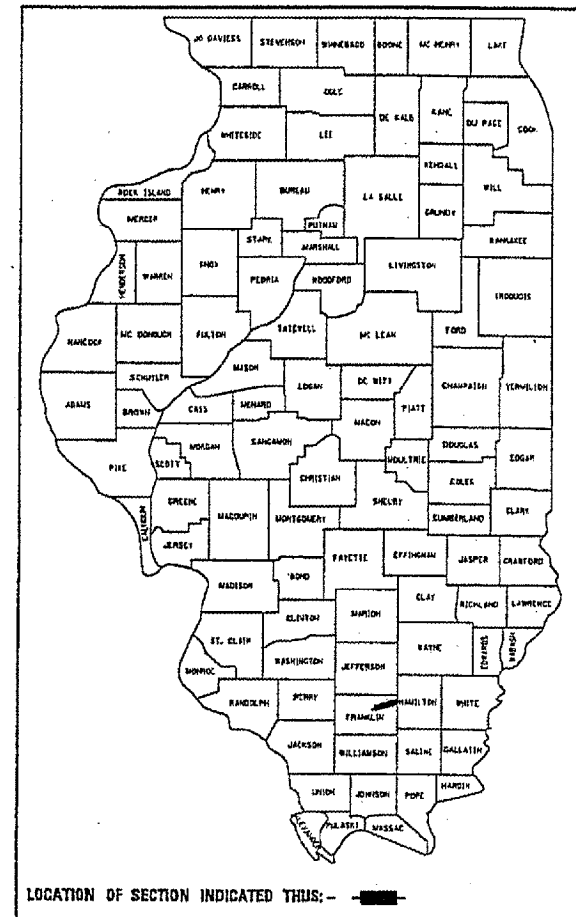


STATE OF ILLINOIS
 DEPARTMENT OF TRANSPORTATION
 DIVISION OF HIGHWAYS

F.A. RYE	SECTION	COUNTY	TOTAL SHEETS	SHEET NO.
853		FRANKLIN	27	1

*D9 SMART FY 2004-1 C.N. 98772

D-99-032-02

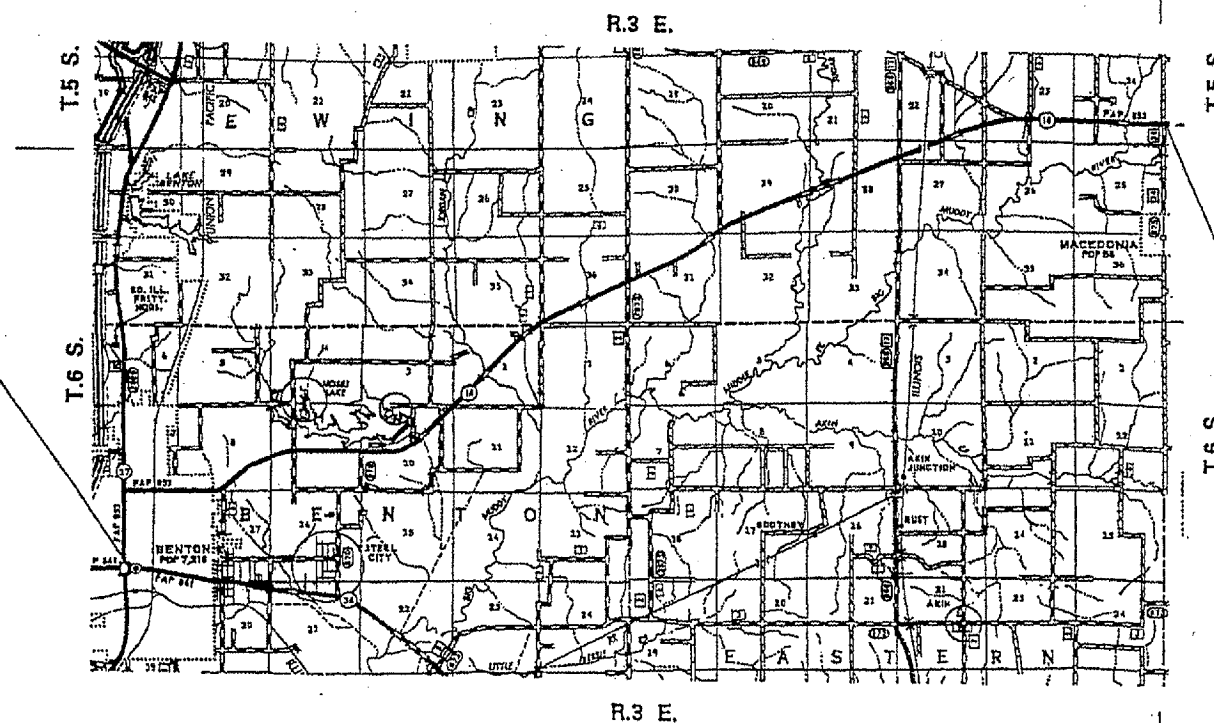


**PROPOSED
 HIGHWAY PLANS**

FAP 853 (ILL. 14) PROJ. F-0853(009)
 SECTION D9 SMART FY 2004-1
 FRANKLIN COUNTY
 BENTON TO HAMILTON CO. LINE
 C-99-082-03

FOR INDEX OF SHEETS, SEE SHEET NO. 2
 FOR SUMMARY OF QUANTITIES, SEE SHEET 4.

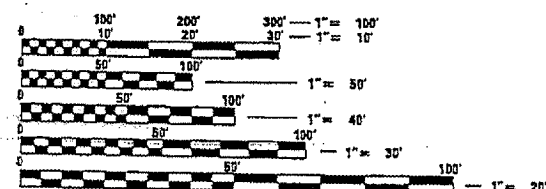
2003 TRAFFIC DATA:
 IL 14/37:
 ADT = 13,000
 % OF TRUCKS = 7%
 IL 14 (URBAN)
 ADT = 5900
 % OF TRUCKS = 5.5%
 IL 14 (RURAL)
 ADT = 2275
 % OF TRUCKS = 5.5%



PROP. PROJECT BEGINS
 STA. 51+00 FAP 853 (ILL. 14)

PROP. PROJECT ENDS
 STA. 655+20 FAP 853 (ILL. 14)

EWING AND BENTON TOWNSHIPS



FULL SIZE PLANS HAVE BEEN PREPARED USING STANDARD
 ENGINEERING SCALES. REDUCED SIZED PLANS WILL NOT
 CONFORM TO STANDARD SCALES. IN MAKING MEASUREMENTS
 ON REDUCED PLANS, THE ABOVE SCALES MAY BE USED.

J.U.L.I.E.
 JOINT UTILITY LOCATION INFORMATION FOR EXCAVATION
 1-800-892-0123 or www.julie1call.com

CONTRACT NO. 98772

NET LENGTH OF PROJECT: 72,835 FT. = 13.80 MILES
 GROSS LENGTH OF PROJECT: 73,388 FT. = 13.90 MILES

STATE OF ILLINOIS
 DEPARTMENT OF TRANSPORTATION
 DIVISION OF HIGHWAYS

SUBMITTED August 19, 2004
 [Signature] DISTRICT ENGINEER

December 20, 2004
 Mike Hovey
 ENGINEER OF DESIGN AND ENVIRONMENT

December 19, 2004
 Victor Moderski
 DIRECTOR, DIVISION OF HIGHWAYS

PRINTED BY THE AUTHORITY
 OF THE STATE OF ILLINOIS