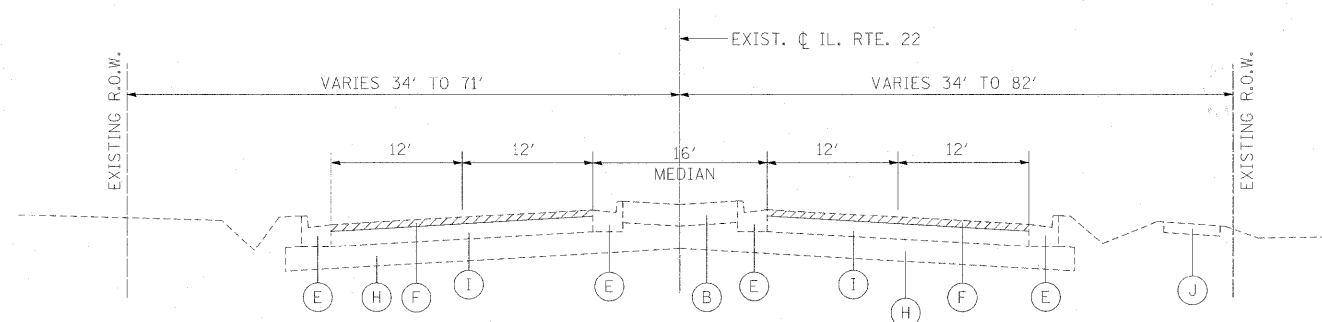
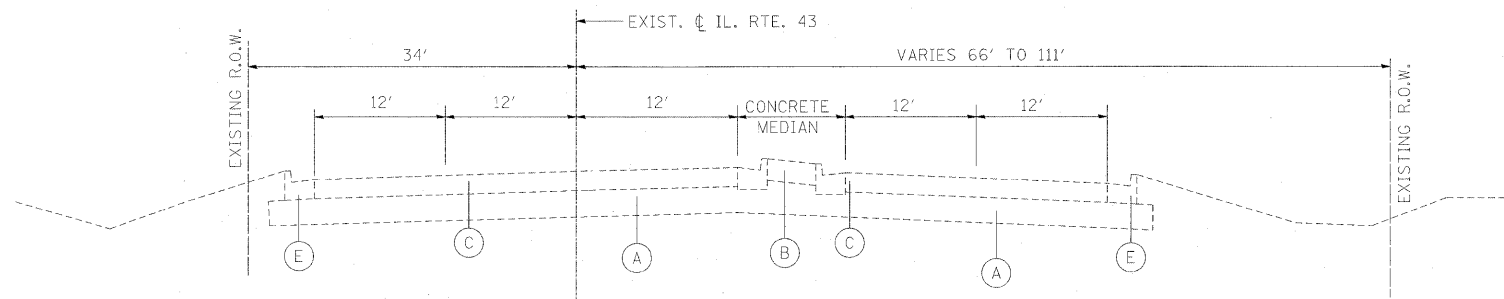


**EXISTING TYPICAL SECTIONS**  
 STA. 45+50.89 TO STA. 115+12.03  
 PROJECT OMISSION FROM STA. 115+12.03  
 TO STA. 133+02.52

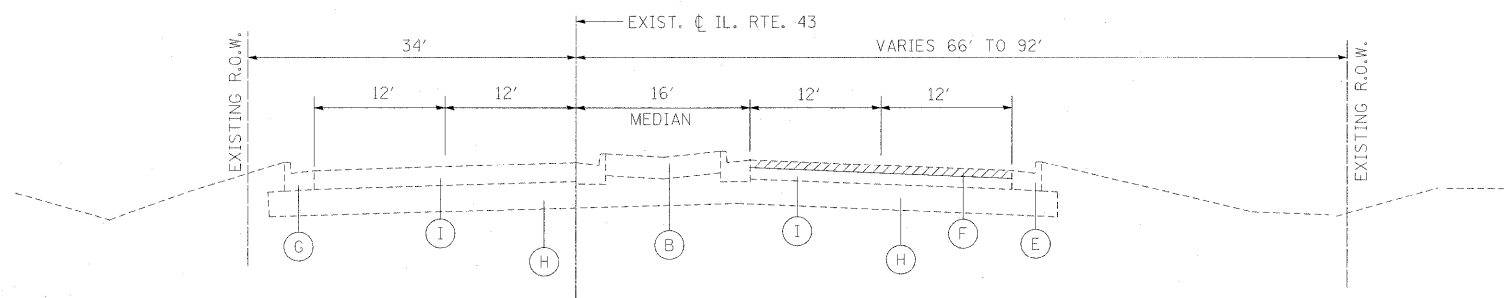
- EXISTING:**
- (A) EXISTING AGGREGATE SUBBASE (R)
  - (B) EXISTING CONCRETE MEDIAN SURFACE, 4" (R)
  - (C) EXISTING PCC PAVEMENT VARIES FROM 6 1/2" TO 19 1/4" (R)
  - (D) EXISTING AGGREGATE SHOULDERS, 4" (R)
  - (E) EXISTING COMBINATION CURB AND GUTTER, TYPE B-6.24 OR TYPE B-6.12 (R)
  - (F) EXISTING BITUMINOUS SURFACE REMOVAL 2 1/2"
  - (G) EXISTING CURB AND GUTTER TO REMAIN
  - (H) EXISTING AGGREGATE SUBBASE TO REMAIN
  - (I) EXISTING BITUMINOUS PAVEMENT TO REMAIN
  - (J) EXISTING 5' SIDEWALK TO REMAIN



**EXISTING TYPICAL SECTIONS**  
 STA. 133+02.52 TO STA. 174+82.92



**EXISTING TYPICAL SECTIONS**  
 STA. 323+84.53 TO STA. 332+35.59



**EXISTING TYPICAL SECTIONS**  
 STA. 315+61.62 TO STA. 323+84.53  
 STA. 332+35.59 TO STA. 337+52.23

ITEMS WITH (R) ARE TO BE REMOVED

FILE NAME =	USER NAME = #USFR#	DESIGNED - LP	REVISED -	<b>STATE OF ILLINOIS DEPARTMENT OF TRANSPORTATION</b>	<b>IL. ROUTE 22 AND IL. ROUTE 43 EXISTING TYPICAL SECTIONS</b>			F.A.P. RTE.	SECTION	COUNTY	TOTAL SHEETS	SHEET NO.	
W:\ILRTE22\2009 REVISIONS\CADD Sheets\168868-shr-typical.dgn	PLOT SCALE = #SCALE#	DRAWN - DC	REVISED -					337	20R-4	LAKE	232	13	
PLOT DATE = 5/15/2010	DATE = 05/14/2010	CHECKED - JP	REVISED -		SCALE: NTS			SHEET NO. 13 OF 232 SHEETS		STA. TO STA.		CONTRACT NO. 60860	
					ILLINOIS FED. AID PROJECT								