
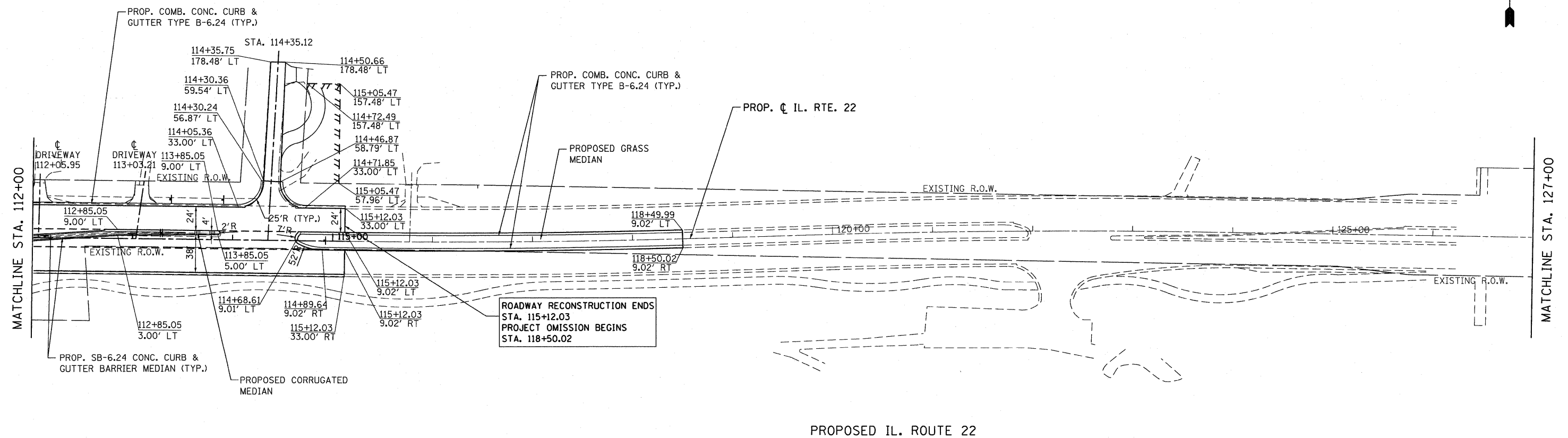
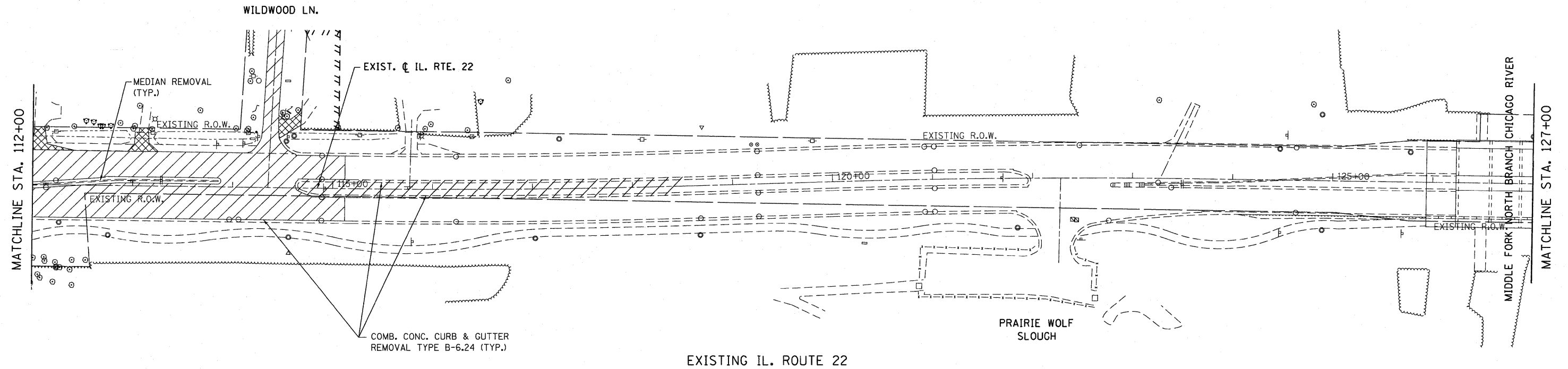
 PAVEMENT REMOVAL
 DRIVEWAY REMOVAL



 DETECTABLE WARNINGS



FILE NAME = W:\ILRTE22\2009 REVISIONS\CADD Sheets	USER NAME = poosecha	DESIGNED - LP	REVISED -	STATE OF ILLINOIS DEPARTMENT OF TRANSPORTATION	IL. ROUTE 22 ROADWAY PLAN AND PROFILE		F.A.P. RTE. 337	SECTION 20R-4	COUNTY LAKE	TOTAL SHEETS 232	SHEET NO. 26
	revised sheets\168860-sht-plnprf.dgn	DRAWN - DC	REVISED -		SCALE: 1"=50'	SHEET NO. 26 OF 232 SHEETS	STA. 112+00.00 TO STA. 127+00.00	CONTRACT NO. 60860		ILLINOIS FED. AID PROJECT	
	PLOT SCALE = 5/8"=1' IN.	CHECKED - JP	REVISED -								
	PLOT DATE = 7/28/2010	DATE - 05/14/2010	REVISED -								