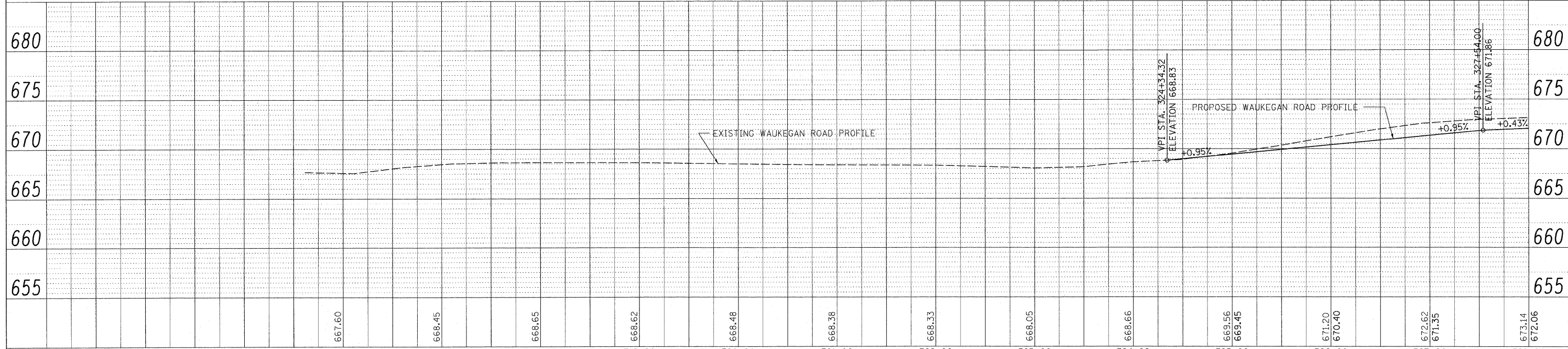
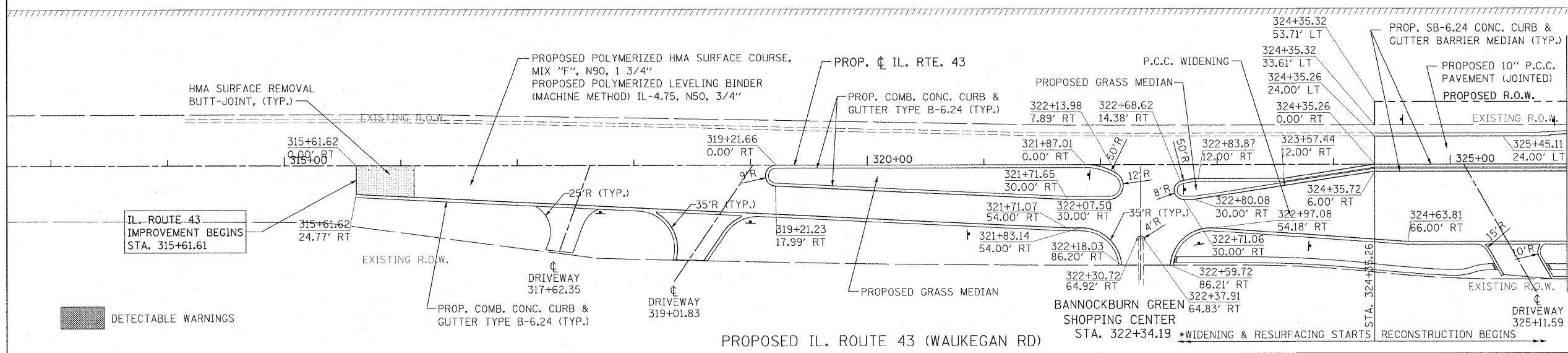
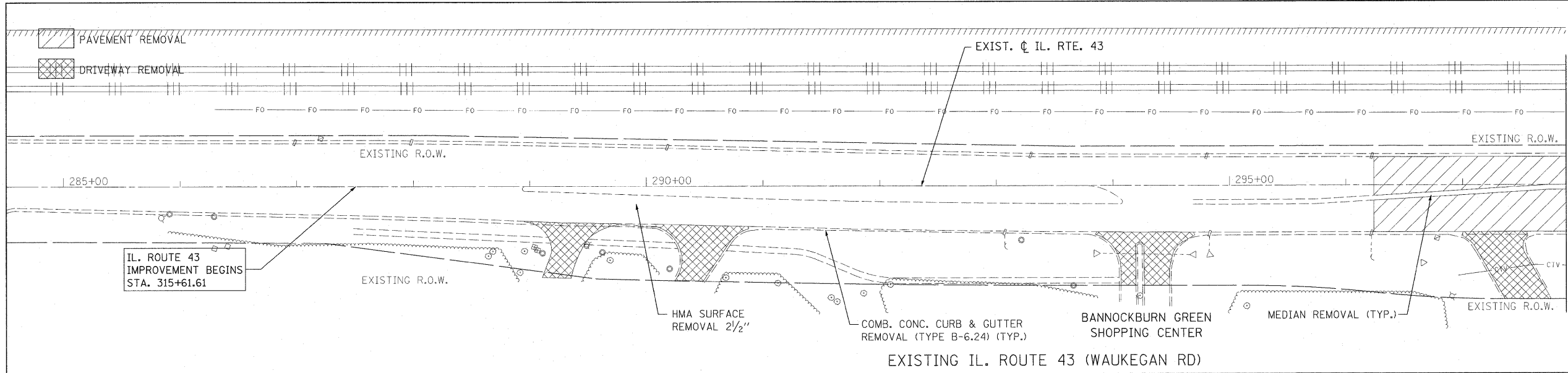


DATE: _____
 BY: _____
 CHECKED: _____
 PLOTTED: _____
 ALIGNED: _____
 CADD FILE NAME: _____
 NO. _____

DATE: _____
 BY: _____
 CHECKED: _____
 PLOTTED: _____
 GRADES CHECKED: _____
 B.M. NOTED: _____
 PROPOSED NOTATIONS: CHFD
 NO. _____



FILE NAME =	USER NAME = #USER#	DESIGNED LP	REVISED -	STATE OF ILLINOIS DEPARTMENT OF TRANSPORTATION				WAUKEGAN ROAD ROADWAY PLAN AND PROFILE				F.A.P. RTE.	SECTION	COUNTY	TOTAL SHEETS	SHEET NO.
W:\ILRTE22\2009 REVISIONS\CADD Sheets\DI60860-sh1-plnpr-f-wauk.dgn	DRAWN - DC	REVISED -	REVISED -									337	20R-4	LAKE	232	31
PLOT SCALE = #SCALE#	CHECKED - JP	REVISED -	REVISED -									CONTRACT NO. 60860				
PLOT DATE = 5/15/2010	DATE - 05/14/2010	REVISED -	REVISED -													
SCALE: 1"=50'				SHEET NO. 31 OF 232 SHEETS				STA. 315+61.61 TO STA. 326+00.00				ILLINOIS FED. AID PROJECT				