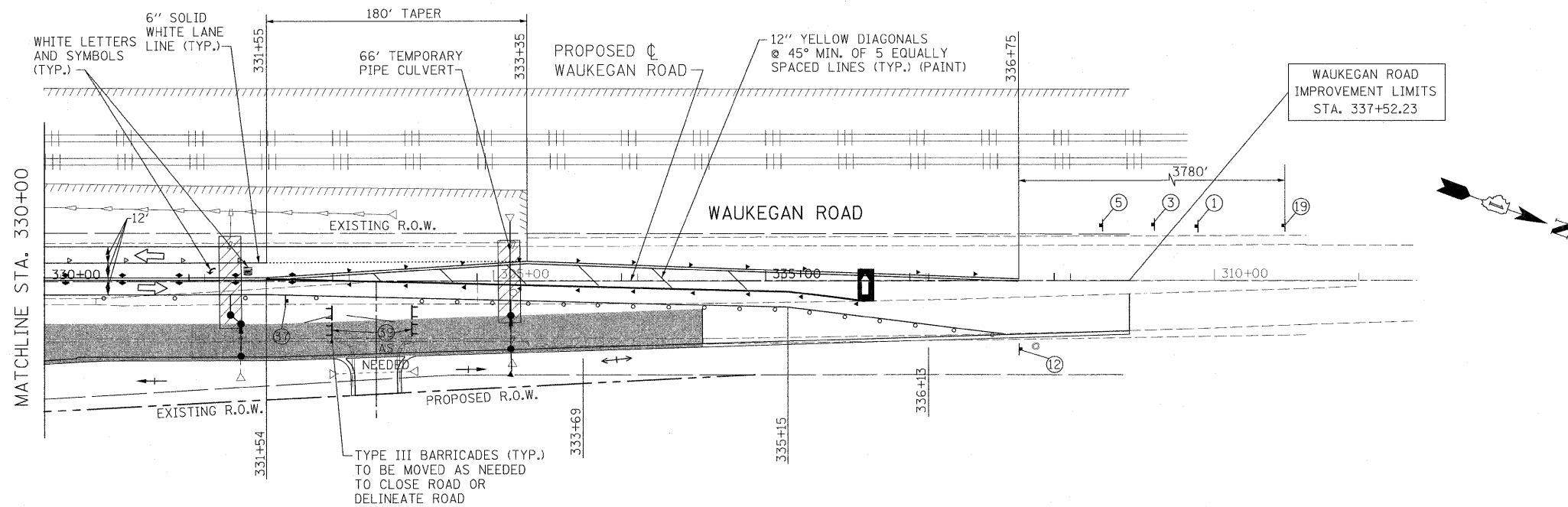
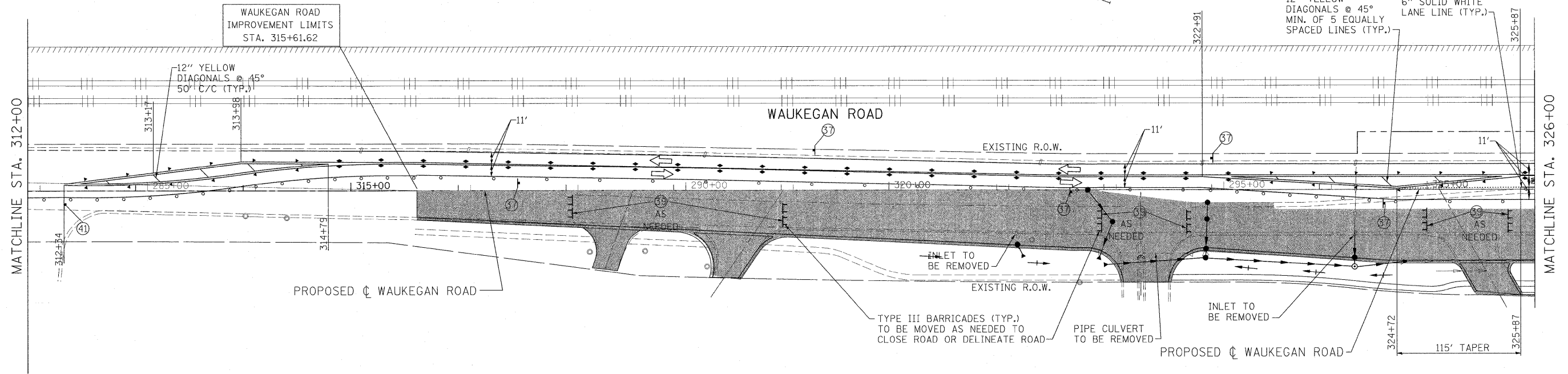
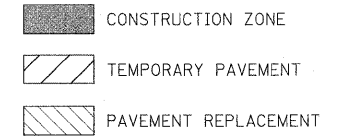


NOTE:

1. NO TWO ADJACENT SIDES STREETS SHALL BE CLOSED.
2. FROM STA. 315+61.61 TO STA. 324+35.31 AND FROM STA. 334+55.90 TO STA. 337+52.22 ON IL. RTE. 43 (WAUKEGAN ROAD) IS WIDENING AND RESURFACING SECTION AND IS TO BE COMPLETED USING TRAFFIC CONTROL AND PROTECTION FOR DAYTIME LANE CLOSURES.



| | | | | | | | | | | | | |
|--|----------------------|---------------|-----------|---|---|----------------------------|----------------------------------|--------------------|---------------|-------------|------------------|--------------|
| FILE NAME = W:\ILRTE22\2009 REVISIONS\CADD Sheets\160860-sht-staging2-wauk.dgn | USER NAME = #USER# | DESIGNED - LP | REVISED - | STATE OF ILLINOIS DEPARTMENT OF TRANSPORTATION | WAUKEGAN ROAD MAINTENANCE OF TRAFFIC STAGE 2 | | | F.A.P. RTE. 337 | SECTION 20R-4 | COUNTY LAKE | TOTAL SHEETS 232 | SHEET NO. 54 |
| | PLOT SCALE = #SCALE# | CHECKED - JP | REVISED - | | SCALE: 1"=50' | SHEET NO. 54 OF 232 SHEETS | STA. 315+61.61 TO STA. 337+52.23 | CONTRACT NO. 60860 | | | | |
| PLOT DATE = 5/15/2010 | DATE = 05/14/2010 | REVISED - | REVISED - | ILLINOIS FED. AID PROJECT | | | | | | | | |