





-  TEMPORARY EROSION CONTROL SEEDING
-  CONSTRUCTION ZONE
-  TEMPORARY PAVEMENT
-  PAVEMENT REPLACEMENT

FILE NAME =	W:\ILRTE22\2009 REVISIONS\CADD Sheets\
USER NAME = #USER#	D162860-shr-erosion.dgn
PLOT SCALE = #SCALE#	
PLOT DATE = 5/15/2010	

DESIGNED - LP	REVISOR -
DRAWN - DC	REVISOR -
CHECKED - JP	REVISOR -
DATE - 05/14/2010	REVISOR -

DESIGNED - LP	REVISOR -
DRAWN - DC	REVISOR -
CHECKED - JP	REVISOR -
DATE - 05/14/2010	REVISOR -

**STATE OF ILLINOIS
DEPARTMENT OF TRANSPORTATION**

**IL. ROUTE 22
EROSION CONTROL PLAN STAGE 1**

SCALE: 1"=50' SHEET NO. 68 OF 232 SHEETS STA. 45+50.89 TO STA. 67+00.00

F.A.P. RTE.	SECTION	COUNTY	TOTAL SHEETS	SHEET NO.
337	20R-4	LAKE	232	68
CONTRACT NO. 60860				
ILLINOIS FED. AID PROJECT				