





-  TEMPORARY EROSION CONTROL SEEDING
-  CONSTRUCTION ZONE
-  TEMPORARY PAVEMENT
-  PAVEMENT REPLACEMENT

IL. ROUTE 22
BRIDGE OMISSION BEGINS
STA. 115+12.03

FILE NAME - W:\ILRTE22\2009 REVISIONS\CADD Sheets\	USER NAME = #USER# D168868-sht-erosion1.dgn	DESIGNED - LP	REVISED -	STATE OF ILLINOIS DEPARTMENT OF TRANSPORTATION	IL. ROUTE 22 EROSION CONTROL PLAN STAGE 1			F.A.P. RTE. 337	SECTION 20R-4	COUNTY LAKE	TOTAL SHEETS 232	SHEET NO. 70
	PLOT SCALE = #SCALE# PLOT DATE = 5/15/2010	CHECKED - JP	REVISED -		SCALE: 1"=50' SHEET NO. 70 OF 232 SHEETS STA. 97+00.00 TO STA. 127+00.00			CONTRACT NO. 60860			ILLINOIS FED. AID PROJECT	