





-  TEMPORARY EROSION CONTROL SEEDING
-  CONSTRUCTION ZONE
-  TEMPORARY PAVEMENT
-  PAVEMENT REPLACEMENT

FILE NAME = W:\ILRTE22\2009 REVISIONS\CADD Sheets\160860-sht-erosion2.dgn	USER NAME = #USER# 160860-sht-erosion2.dgn	DESIGNED - LP	REVISOR -	STATE OF ILLINOIS DEPARTMENT OF TRANSPORTATION	IL. ROUTE 22 EROSION CONTROL PLAN STAGE 2			F.A.P. RTE. 337	SECTION 20R-4	COUNTY LAKE	TOTAL SHEETS 232	SHEET NO. 75
PLOT SCALE = #SCALE#	CHECKED - JP	DATE - 05/14/2010	REVISOR -		SCALE: 1"=50'	SHEET NO. 75 OF 232 SHEETS	STA. 67+00.00 TO STA. 97+00.00	CONTRACT NO. 60860				
PLOT DATE = 5/15/2010	DATE - 05/14/2010	REVISOR -	REVISOR -		ILLINOIS FED. AID PROJECT							