




-  TEMPORARY EROSION CONTROL SEEDING
-  CONSTRUCTION ZONE
-  TEMPORARY PAVEMENT

FILE NAME = W:\ILRTE22\2009 REVISIONS\CADD Sheets\160860-shf-erosion4.dgn

USER NAME = #USER#
 160860-shf-erosion4.dgn
 PLOT SCALE = #SCALE#
 PLOT DATE = 5/15/2010

DESIGNED - LP
 DRAWN - DC
 CHECKED - JP
 DATE - 05/14/2010

REVISED -
 REVISED -
 REVISED -
 REVISED -

**STATE OF ILLINOIS
 DEPARTMENT OF TRANSPORTATION**

**IL. ROUTE 22
 EROSION CONTROL PLAN STAGE 4**

SCALE: 1"=50' SHEET NO. 86 OF 232 SHEETS STA. 45+50.89 TO STA. 67+00.00

F.A.P. RTE.	SECTION	COUNTY	TOTAL SHEETS	SHEET NO.
337	20R-4	LAKE	232	86
				CONTRACT NO. 60860
ILLINOIS FED. AID PROJECT				