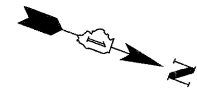
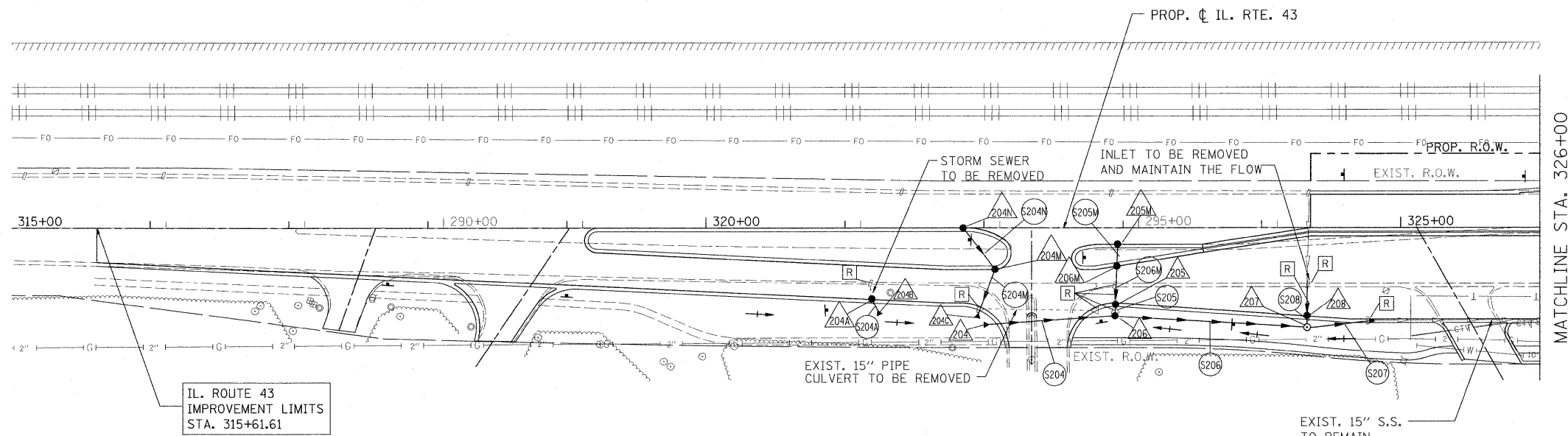


**LEGEND:**

- PROPOSED MANHOLE
- PROPOSED CATCH BASIN
- PROPOSED STORM SEWER
- ▶ PROPOSED FLARED END SECTION
- EXISTING MANHOLE
- EXISTING CATCH BASIN
- ▭ EXISTING INLET
- ▶ EXISTING FLARED END SECTION
- EXISTING STORM SEWER
- EXISTING PIPE CULVERT



DATE	
BY	
REVIEWED	
PLOTTED	
ALLOWED	
CHECKED	
NO. _____	
NOTE BOOK	
NO. _____	
CADD FILE NAME	

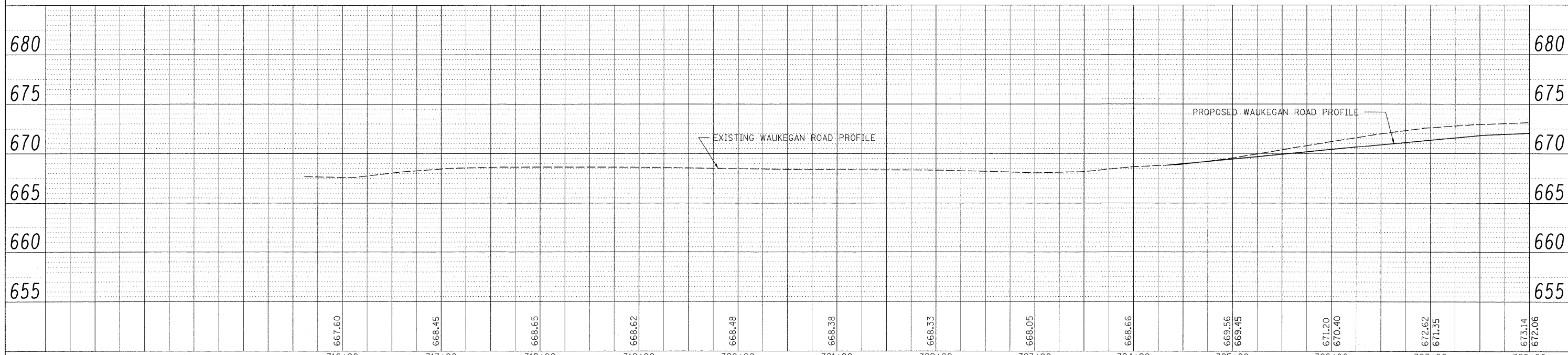


IL. ROUTE 43  
IMPROVEMENT LIMITS  
STA. 315+61.61

**NOTE:**  
STORM WATER STRUCTURE OFFSET LOCATIONS GIVEN ON THE DETAILED PLANS ARE TO THE FOLLOWING POINTS: A) FOR STRUCTURES FALLING IN THE CURB LINE - TO THE EDGE OF PAVEMENT; B) FOR ALL OTHER STRUCTURE LOCATIONS - TO THE CENTER OF THE STRUCTURE.

- ▲ PROPOSED STORM STRUCTURE
- PROPOSED STORM SEWER
- ▭ EXISTING STRUCTURE TO BE REMOVED
- ▭ EXISTING STORM SEWER TO BE ABANDONED
- ▭ EXISTING STRUCTURE TO BE ADJUSTED
- ▭ EXISTING STRUCTURE TO BE CLEANED

DATE	
BY	
REVIEWED	
PLOTTED	
ALLOWED	
CHECKED	
NO. _____	
NOTE BOOK	
NO. _____	
STRUCTURE NOTATION CHKO	



FILE NAME =	USER NAME = #USER#	DESIGNED - LP	REVISED -	<b>STATE OF ILLINOIS DEPARTMENT OF TRANSPORTATION</b>	<b>WAUKEGAN ROAD DRAINAGE PLAN AND PROFILE</b>	F.A.P. RTE.	SECTION	COUNTY	TOTAL SHEETS	SHEET NO.	
W:\ILRTE22\2009 REVISIONS\CADD Sheets\010962-sht-drain-wauk.dgn	PLOT SCALE = #SCALE#	CHECKED - JP	REVISED -			337	20R-4	LAKE	232	102	
PLOT DATE = 5/15/2010	DATE 05/14/2010	REVISED -				SCALE: 1"=50'		SHEET NO. 102 OF 232 SHEETS		STA. 315+61.61 TO STA. 326+00.00	CONTRACT NO. 60860
						[ILLINOIS] FED. AID PROJECT					