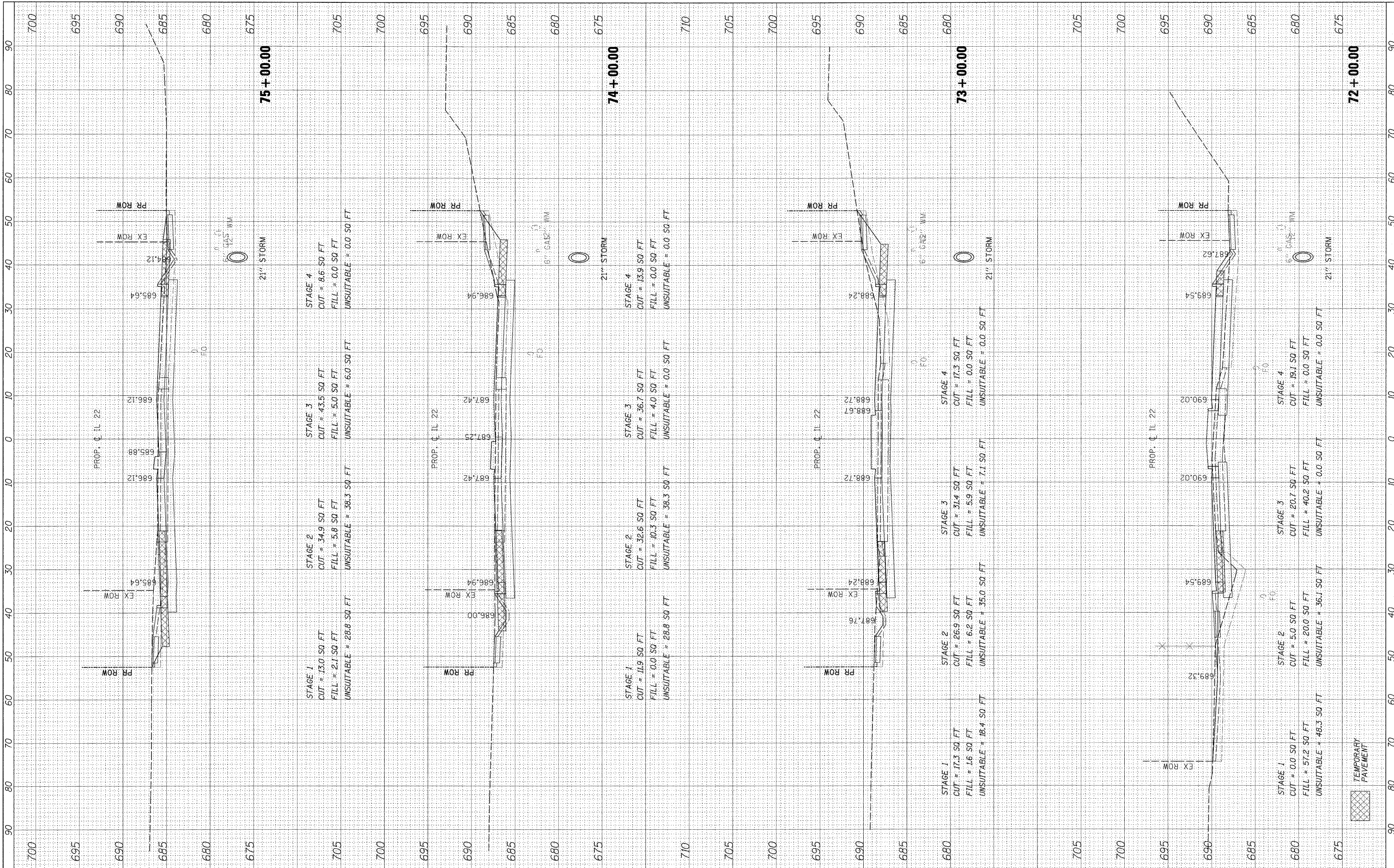


FINAL SURVEY	SURVEYED	BY	DATE
NOTE BOOK	PLOTTED		
NO.	AREA		
	CHECKED		

ORIGINAL SURVEY	SURVEYED	BY	DATE
NOTE BOOK	PLOTTED		
NO.	AREA		
	CHECKED		



FILE NAME = #FILE#

USER NAME = #USER#
 DESIGNED - JPS
 DRAWN - JPS
 CHECKED - JP
 DATE - 05/14/2010

REVISED -
 REVISED -
 REVISED -
 REVISED -

**STATE OF ILLINOIS
 DEPARTMENT OF TRANSPORTATION**


IL ROUTE 22 CROSS SECTIONS
 HORIZ. 1"=10'
 SCALE: VERT. 1"=5' SHEET NO. 200 OF 232 SHEETS STA. 72+00.00 TO STA. 75+00.00

F.A.P. RTE.	SECTION	COUNTY	TOTAL SHEETS	SHEET NO.
337	20R-4	LAKE	232	200
CONTRACT NO. 60860			ILLINOIS FED. AID PROJECT	

TEMPORARY PAVEMENT

FINAL SURVEY	SURVEYED	BY	DATE
NOTE BOOK NO.	PLOTTED		
	FILE NAME		
	AREAS CHECKED		
	AREAS CHECKED		

ORIGINAL SURVEY	SURVEYED	BY	DATE
NOTE BOOK NO.	PLOTTED		
	FILE NAME		
	AREAS CHECKED		
	AREAS CHECKED		



FILE NAME = #FILE#

USER NAME = #USER#

PLOT SCALE = #SCALE#

PLOT DATE = #DATE#

DESIGNED - JPS

DRAWN - JPS

CHECKED - JP

DATE - 05/14/2010

REVISED -

REVISED -

REVISED -

REVISED -

STATE OF ILLINOIS
DEPARTMENT OF TRANSPORTATION

IL ROUTE 22 CROSS SECTIONS

HORIZ. 1"=10'

SCALE: VERT. 1"=5'

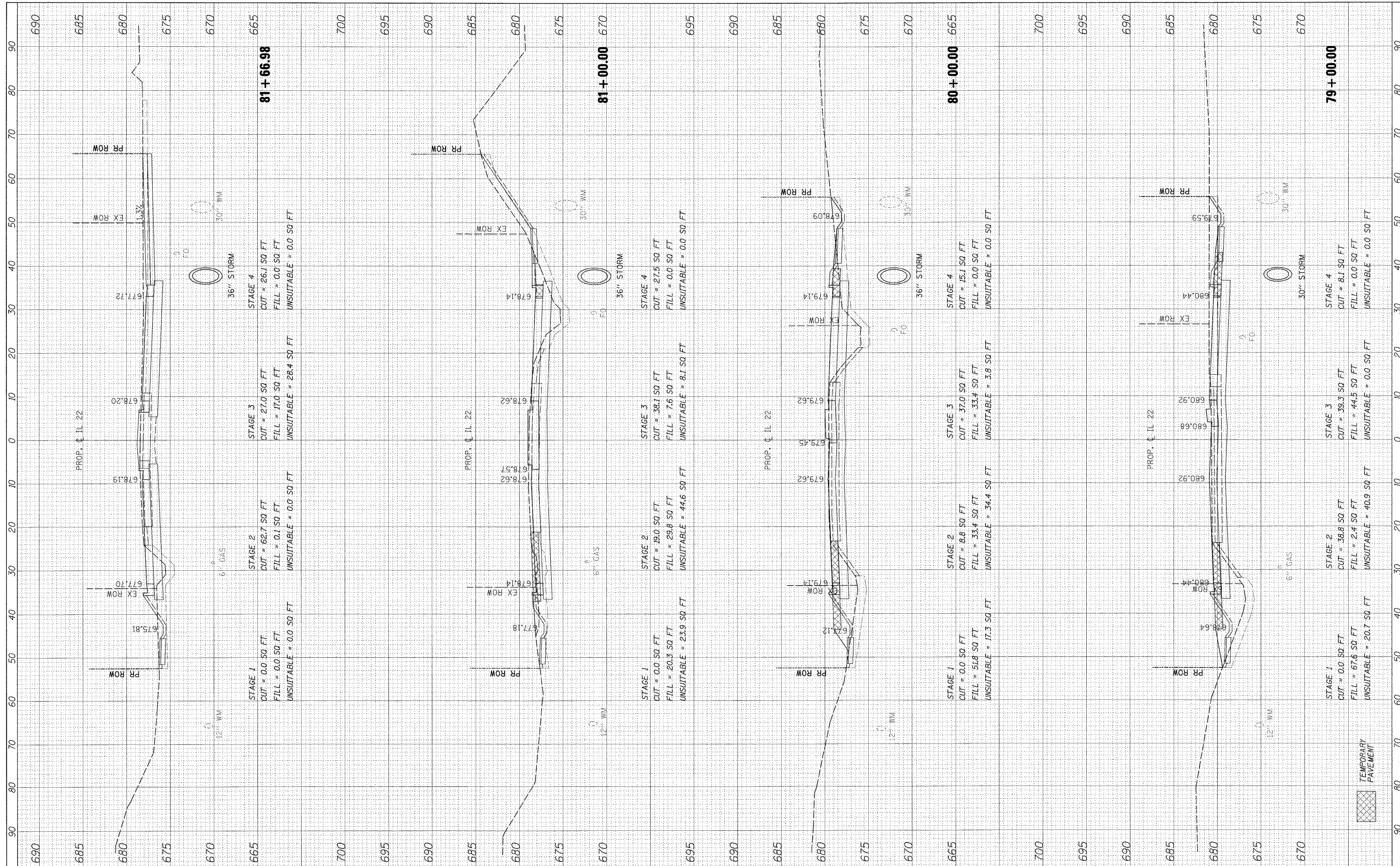
SHEET NO. 201 OF 232 SHEETS

STA. 76+00.00 TO STA. 78+00.00

F.A.P. RTE.	SECTION	COUNTY	TOTAL SHEETS	SHEET NO.
337	20R-4	LAKE	232	201
CONTRACT NO. 60860			ILLINOIS FED. AID PROJECT	

FINAL SURVEY	BY	DATE
SURVEYED		
PLOTTED		
NOTE BOOK		
AREAS		
CHECKED		
NO.		

ORIGINAL SURVEY	BY	DATE
SURVEYED		
PLOTTED		
NOTE BOOK		
AREAS		
CHECKED		
NO.		



FILE NAME = #FILEL#

USER NAME = #USER#
 DESIGNED - JPS
 DRAWN - JPS
 CHECKED - JP
 DATE - 05/14/2010

REVISED -
 REVISED -
 REVISED -
 REVISED -

**STATE OF ILLINOIS
 DEPARTMENT OF TRANSPORTATION**


IL ROUTE 22 CROSS SECTIONS

HORIZ. 1"=10'
 SCALE: VERT. 1"=5' SHEET NO. 202 OF 232 SHEETS STA. 79+00.00 TO STA. 81+66.98

F.A.P. RTE.	SECTION	COUNTY	TOTAL SHEETS	SHEET NO.
337	20R-4	LAKE	232	202
CONTRACT NO. 60860			ILLINOIS FED. AID PROJECT	

FINAL SURVEY BY DATE
 SURVEYED PLOTTED
 NOTE BOOK NO. DATE
 AREAS CHECKED

ORIGINAL SURVEY BY DATE
 SURVEYED PLOTTED
 NOTE BOOK NO. DATE
 AREAS CHECKED



FILE NAME = #FILEL#
 USER NAME = #USER#
 PLOT SCALE = #SCALE#
 PLOT DATE = #DATE#

DESIGNED - JPS
 DRAWN - JPS
 CHECKED - JP
 DATE - 05/14/2010

REVISED -
 REVISED -
 REVISED -
 REVISED -

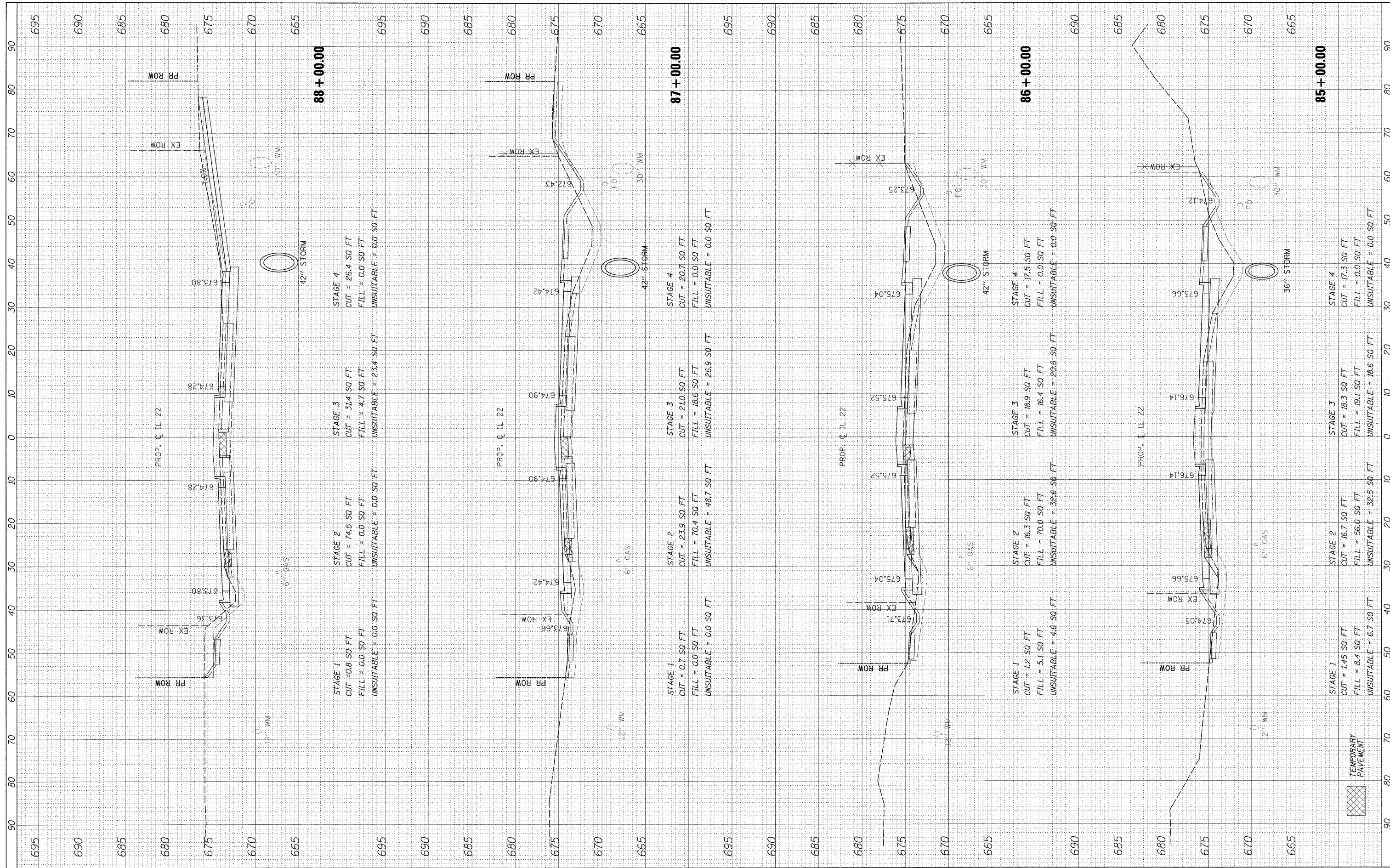
STATE OF ILLINOIS
 DEPARTMENT OF TRANSPORTATION

IL ROUTE 22 CROSS SECTIONS
 HORIZ. 1"=10'
 SCALE: VERT. 1"=5'
 SHEET NO. 203 OF 232 SHEETS
 STA. 82+00.00 TO STA. 84+00.00

F.A.P. RTE.	SECTION	COUNTY	TOTAL SHEETS	SHEET NO.
337	20R-4	LAKE	232	203
CONTRACT NO. 60860			ILLINOIS FED. AID PROJECT	

FINAL SURVEY	SURVEYED	BY	DATE
NOTE BOOK NO.	PLOTTED DATE		
	AREAS CHECKED		
	AREAS CHECKED		

ORIGINAL SURVEY	SURVEYED	BY	DATE
NOTE BOOK NO.	PLOTTED DATE		
	AREAS CHECKED		
	AREAS CHECKED		



FILE NAME =
#FILE#

USER NAME = #USER#
DESIGNED - JPS
DRAWN - JPS
CHECKED - JP
DATE - 05/14/2010

REVISIONS
REVISED -
REVISED -
REVISED -
REVISED -

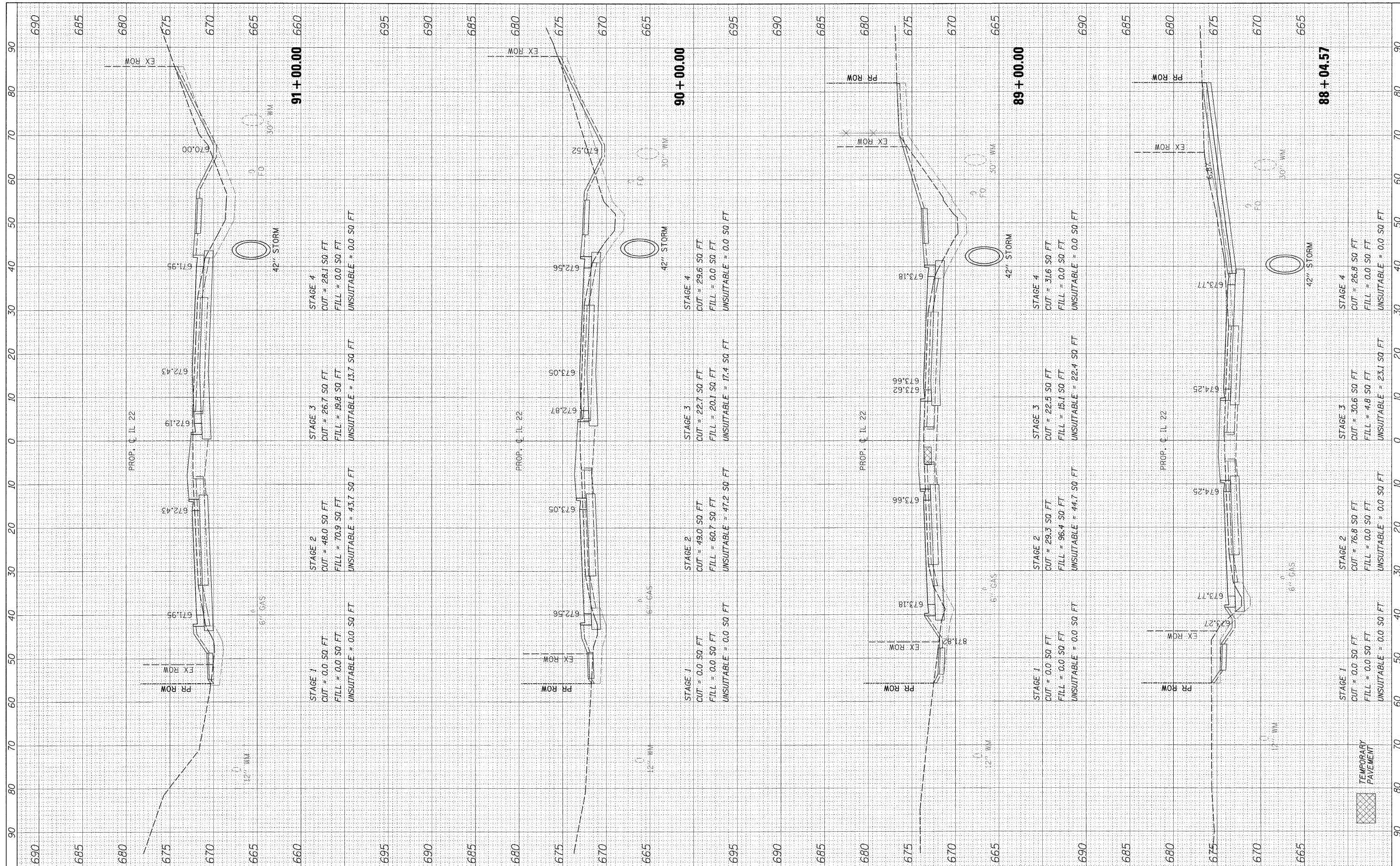
**STATE OF ILLINOIS
DEPARTMENT OF TRANSPORTATION**

IL ROUTE 22 CROSS SECTIONS
HORIZ. 1"=10'
SCALE: VERT. 1"=5' SHEET NO. 204 OF 232 SHEETS STA. 85+00.00 TO STA. 88+00.00

F.A.P. RTE.	SECTION	COUNTY	TOTAL SHEETS	SHEET NO.
337	20R-4	LAKE	232	204
CONTRACT NO. 60860			ILLINOIS FED. AID PROJECT	

FINAL SURVEY PLOTTED AREAS CHECKED
 SURVEYED PLOTTED AREAS CHECKED
 NOTE BOOK NO. DATE

ORIGINAL SURVEY PLOTTED AREAS CHECKED
 SURVEYED PLOTTED AREAS CHECKED
 NOTE BOOK NO. DATE



FILE NAME = #FILEL#
 USER NAME = #USER#
 DESIGNED - JPS
 DRAWN - JPS
 CHECKED - JP
 DATE - 05/14/2010

REVISIONS
 REVISED -
 REVISED -
 REVISED -
 REVISED -

**STATE OF ILLINOIS
 DEPARTMENT OF TRANSPORTATION**

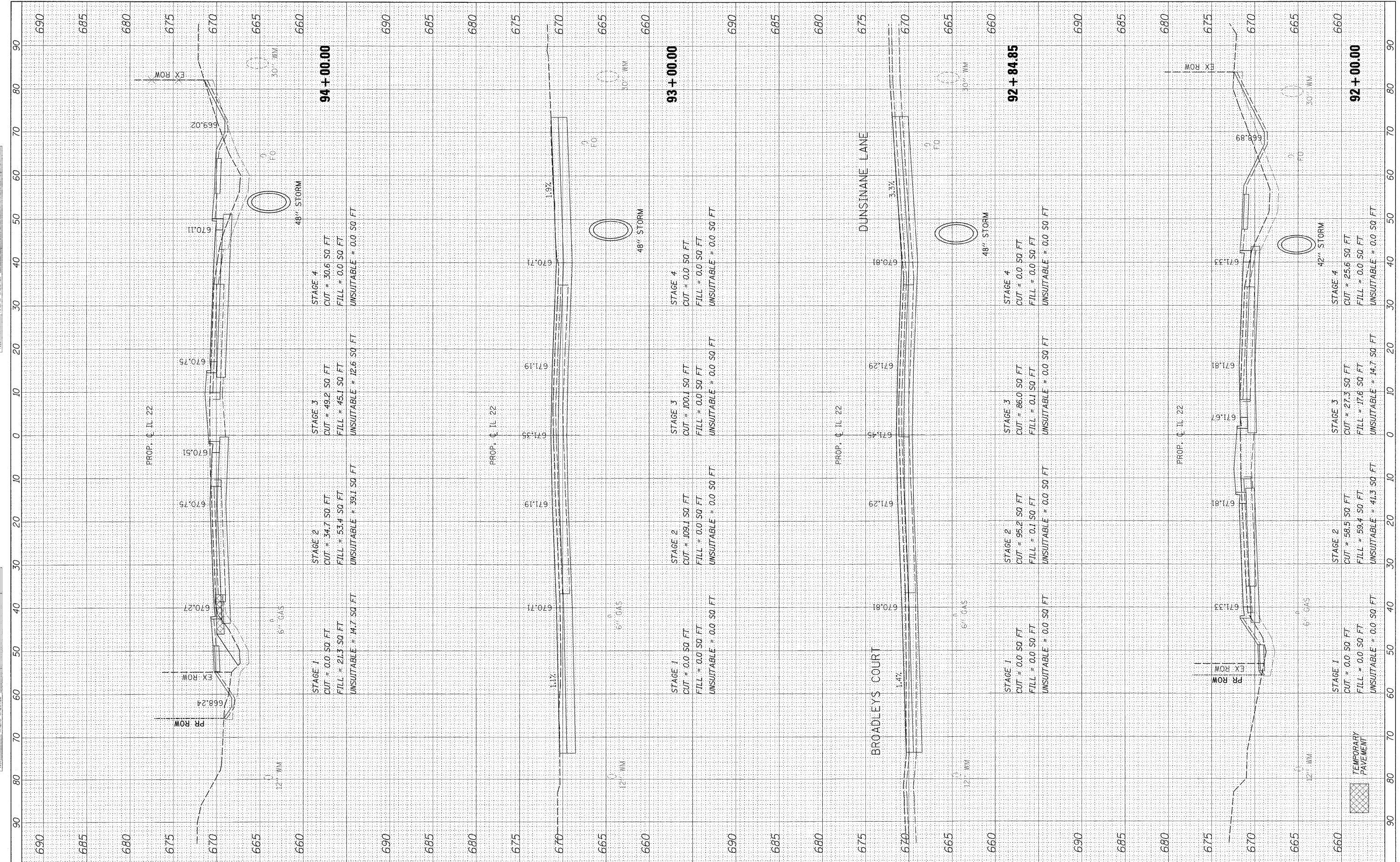
IL ROUTE 22 CROSS SECTIONS
 HORIZ. 1"=10'
 SCALE: VERT. 1"=5' SHEET NO. 205 OF 232 SHEETS STA. 88+04.57 TO STA. 91+00.00

F.A.P. RTE.	SECTION	COUNTY	TOTAL SHEETS	SHEET NO.
337	20R-4	LAKE	232	205
CONTRACT NO. 60860			ILLINOIS FED. AID PROJECT	



FINAL SURVEY BY DATE
 SURVEYED PLOTTED
 NOTE BOOK NO. DATE AREAS
 AREAS CHECKED

ORIGINAL SURVEY BY DATE
 SURVEYED PLOTTED
 NOTE BOOK NO. DATE AREAS
 AREAS CHECKED



FILE NAME =
 #FILE#

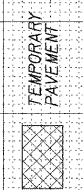
USER NAME = #USER#
 DESIGNED - JPS
 DRAWN - JPS
 CHECKED - JP
 DATE - 05/14/2010

REVISED -
 REVISED -
 REVISED -
 REVISED -

**STATE OF ILLINOIS
 DEPARTMENT OF TRANSPORTATION**

IL ROUTE 22 CROSS SECTIONS
 HORIZ. 1"=10'
 SCALE: VERT. 1"=5' SHEET NO. 206 OF 232 SHEETS STA. 92+00.00 TO STA. 94+00.00

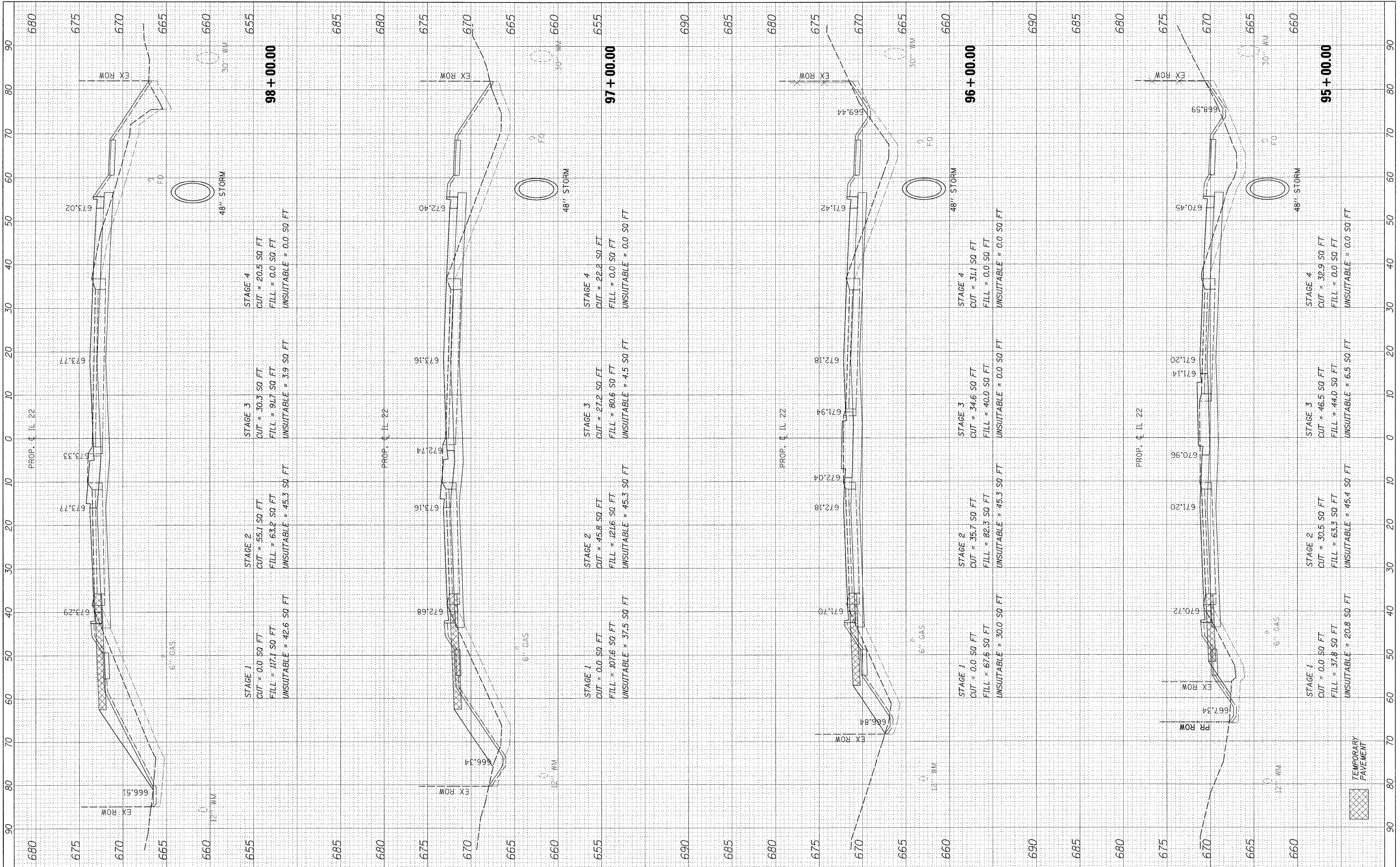
F.A.P. RTE. 337	SECTION 20R-4	COUNTY LAKE	TOTAL SHEETS 232	SHEET NO. 206
CONTRACT NO. 60860			ILLINOIS FED. AID PROJECT	



TEMPORARY PAVEMENT

FINAL SURVEY SURVEYED PLOTTED
NOTE BOOK NO. DATE AREAS CHECKED

ORIGINAL SURVEY SURVEYED PLOTTED
NOTE BOOK NO. DATE AREAS CHECKED



FILE NAME = #FILE#
USER NAME = #USER#
DESIGNED - JPS
DRAWN - JPS
CHECKED - JP
DATE - 05/14/2010

STAGE 1
CUT = 0.0 SQ. FT.
FILL = 117.1 SQ. FT.
UNSUITABLE = 42.6 SQ. FT.

STAGE 2
CUT = 55.1 SQ. FT.
FILL = 63.2 SQ. FT.
UNSUITABLE = 45.3 SQ. FT.

STAGE 3
CUT = 30.3 SQ. FT.
FILL = 91.7 SQ. FT.
UNSUITABLE = 3.9 SQ. FT.

STAGE 4
CUT = 20.5 SQ. FT.
FILL = 0.0 SQ. FT.
UNSUITABLE = 0.0 SQ. FT.

STAGE 1
CUT = 0.0 SQ. FT.
FILL = 107.6 SQ. FT.
UNSUITABLE = 37.5 SQ. FT.

STAGE 2
CUT = 45.8 SQ. FT.
FILL = 121.6 SQ. FT.
UNSUITABLE = 45.3 SQ. FT.

STAGE 3
CUT = 27.2 SQ. FT.
FILL = 80.6 SQ. FT.
UNSUITABLE = 4.5 SQ. FT.

STAGE 4
CUT = 22.2 SQ. FT.
FILL = 0.0 SQ. FT.
UNSUITABLE = 0.0 SQ. FT.

STAGE 1
CUT = 0.0 SQ. FT.
FILL = 67.6 SQ. FT.
UNSUITABLE = 30.0 SQ. FT.

STAGE 2
CUT = 35.7 SQ. FT.
FILL = 82.5 SQ. FT.
UNSUITABLE = 45.3 SQ. FT.

STAGE 3
CUT = 34.6 SQ. FT.
FILL = 40.0 SQ. FT.
UNSUITABLE = 0.0 SQ. FT.

STAGE 4
CUT = 31.1 SQ. FT.
FILL = 0.0 SQ. FT.
UNSUITABLE = 0.0 SQ. FT.

STAGE 1
CUT = 0.0 SQ. FT.
FILL = 30.8 SQ. FT.
UNSUITABLE = 20.8 SQ. FT.

STAGE 2
CUT = 30.5 SQ. FT.
FILL = 63.5 SQ. FT.
UNSUITABLE = 45.4 SQ. FT.

STAGE 3
CUT = 46.5 SQ. FT.
FILL = 44.0 SQ. FT.
UNSUITABLE = 6.5 SQ. FT.

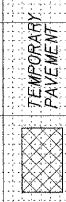
STAGE 4
CUT = 32.9 SQ. FT.
FILL = 0.0 SQ. FT.
UNSUITABLE = 0.0 SQ. FT.

STATE OF ILLINOIS
DEPARTMENT OF TRANSPORTATION

IL ROUTE 22 CROSS SECTIONS

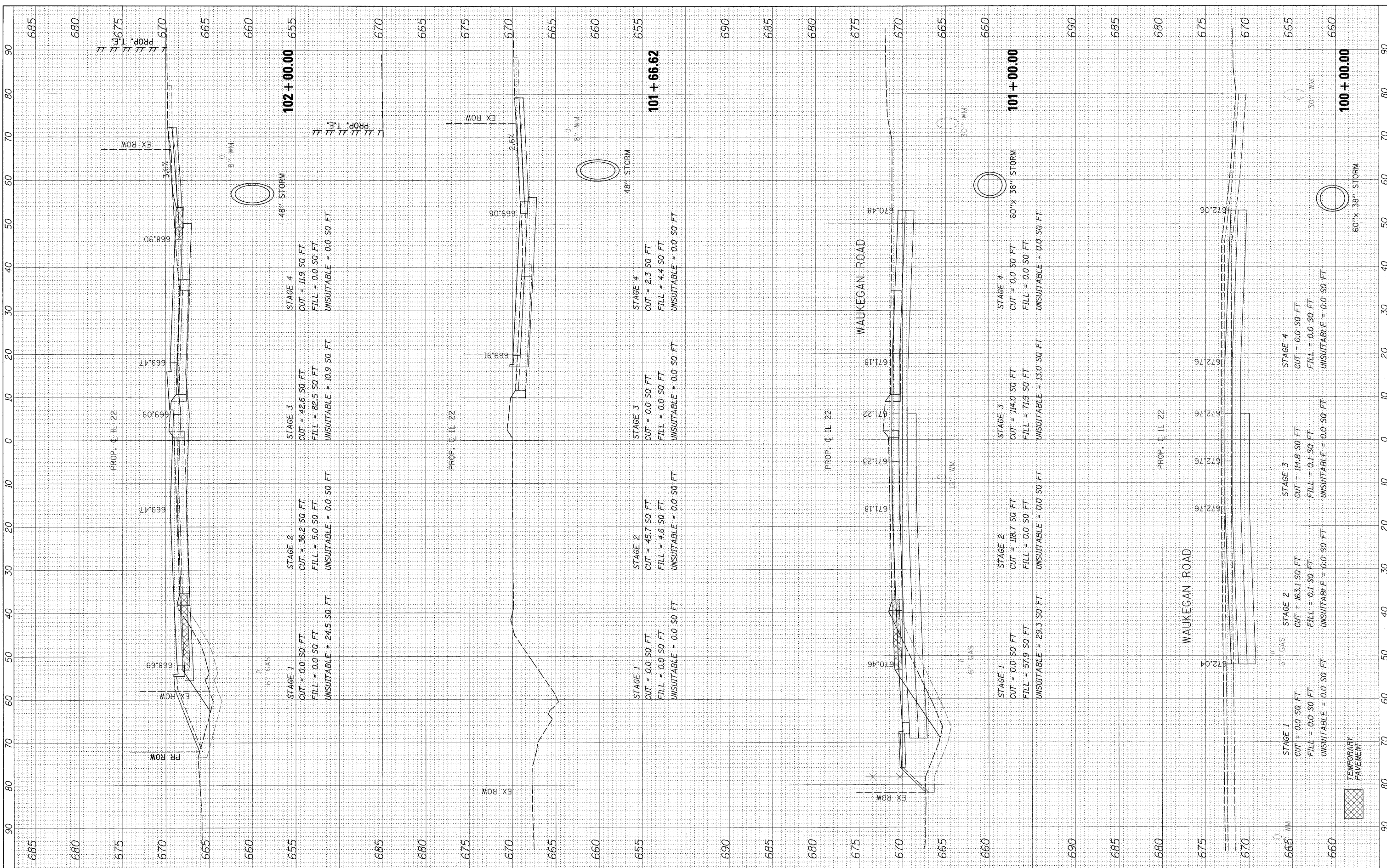
HORIZ. 1"=10'
SCALE: VERT. 1"=5' SHEET NO. 207 OF 232 SHEETS STA. 95+00.00 TO STA. 98+00.00

F.A.P. RTE. 337	SECTION 20R-4	COUNTY LAKE	TOTAL SHEETS 232	SHEET NO. 207
CONTRACT NO. 60860			ILLINOIS FED. AID PROJECT	



FINAL SURVEY PLOTTED DATE AREAS CHECKED

ORIGINAL SURVEY PLOTTED DATE AREAS CHECKED



FILE NAME = #FILEL*
 USER NAME = #USER*
 DESIGNED - JPS
 DRAWN - JPS
 CHECKED - JP
 DATE - 05/14/2010

REVISOR -
 REVISION -
 REVISION -
 REVISION -

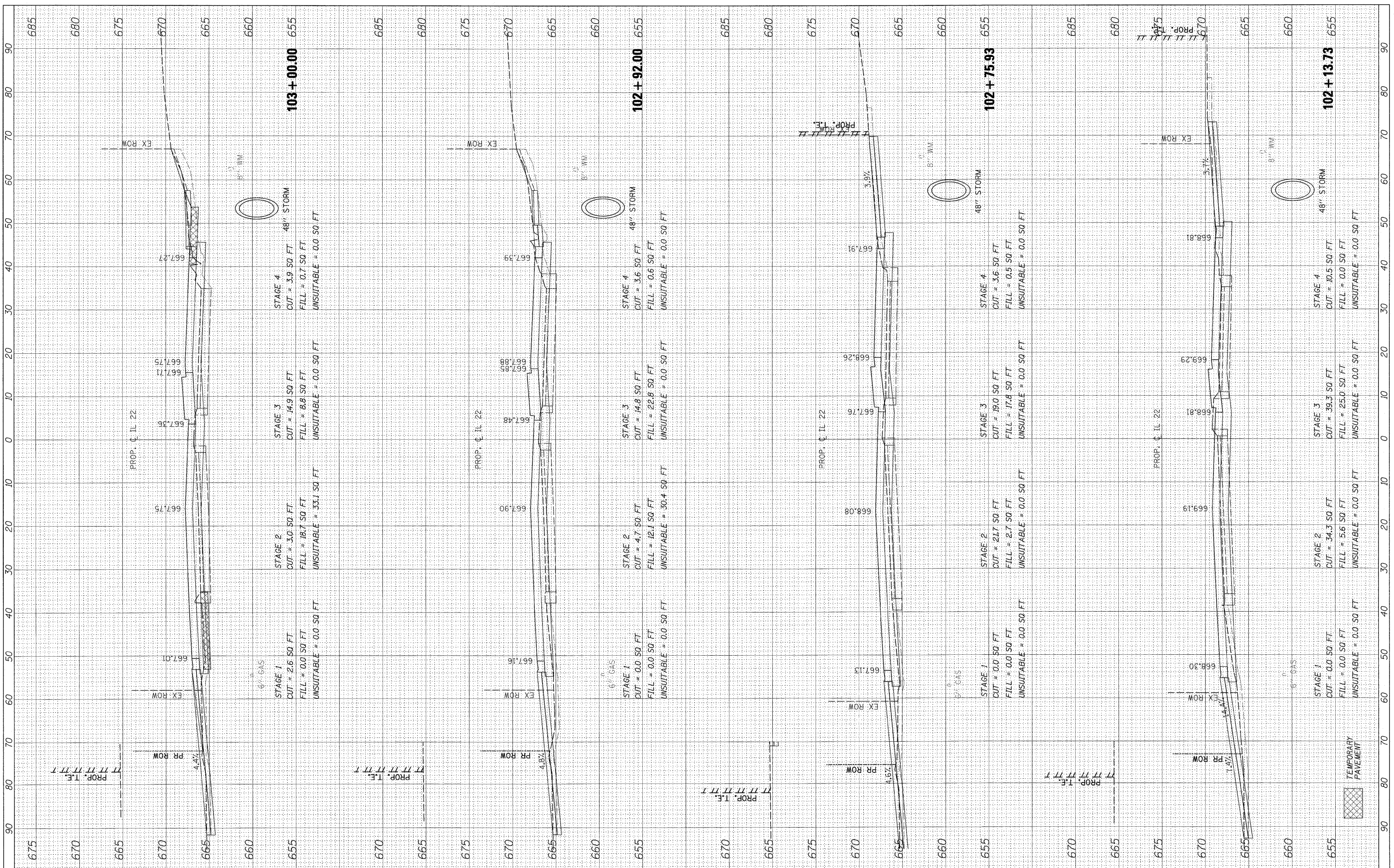
**STATE OF ILLINOIS
 DEPARTMENT OF TRANSPORTATION**

IL ROUTE 22 CROSS SECTIONS
 HORIZ. 1"=10'
 SCALE: VERT. 1"=5' SHEET NO. 208 OF 232 SHEETS STA. 100+00.00 TO STA. 102+00.00

F.A.P. RTE. 337	SECTION 20R-4	COUNTY LAKE	TOTAL SHEETS 232	SHEET NO. 208
CONTRACT NO. 60860			ILLINOIS FED. AID PROJECT	

FINAL SURVEY	BY	DATE
SURVEYED		
PLOTTED		
NOTE BOOK		
AREAS		
CHECKED		
NO.		

ORIGINAL SURVEY	BY	DATE
SURVEYED		
PLOTTED		
NOTE BOOK		
AREAS		
CHECKED		
NO.		



FILE NAME = #FILE#
 USER NAME = #USER#
 DESIGNED - JPS
 DRAWN - JPS
 CHECKED - JP
 DATE - 05/14/2010

REVISIONS
 REVISED -
 REVISED -
 REVISED -
 REVISED -

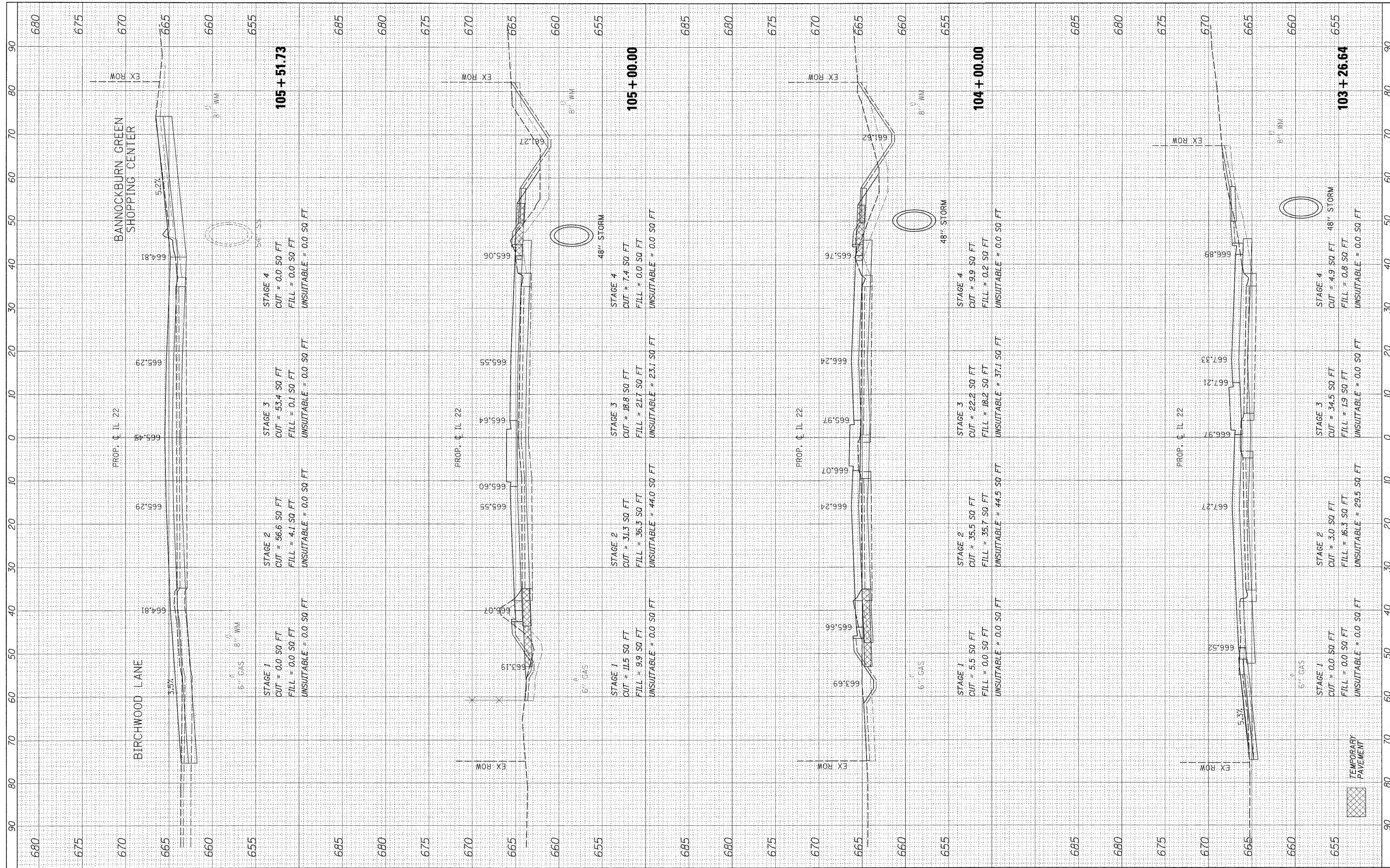
**STATE OF ILLINOIS
 DEPARTMENT OF TRANSPORTATION**

IL ROUTE 22 CROSS SECTIONS
 HORIZ. 1"=10'
 SCALE: VERT. 1"=5' SHEET NO. 209 OF 232 SHEETS STA. 102+13.73 TO STA. 103+00.00

F.A.P. RTE.	SECTION	COUNTY	TOTAL SHEETS	SHEET NO.
337	20R-4	LAKE	232	209
CONTRACT NO. 60860			ILLINOIS FED. AID PROJECT	

FINAL SURVEY	SURVEYED	BY	DATE
NOTE BOOK	PLOTTED		
NO.	AREAS		
	CHECKED		

ORIGINAL SURVEY	SURVEYED	BY	DATE
NOTE BOOK	PLOTTED		
NO.	AREAS		
	CHECKED		



FILE NAME =
#FILE#

USER NAME = #USER#
DESIGNED - JPS
DRAWN - JPS
CHECKED - JP
DATE - 05/14/2010

REVISED -
REVISED -
REVISED -
REVISED -

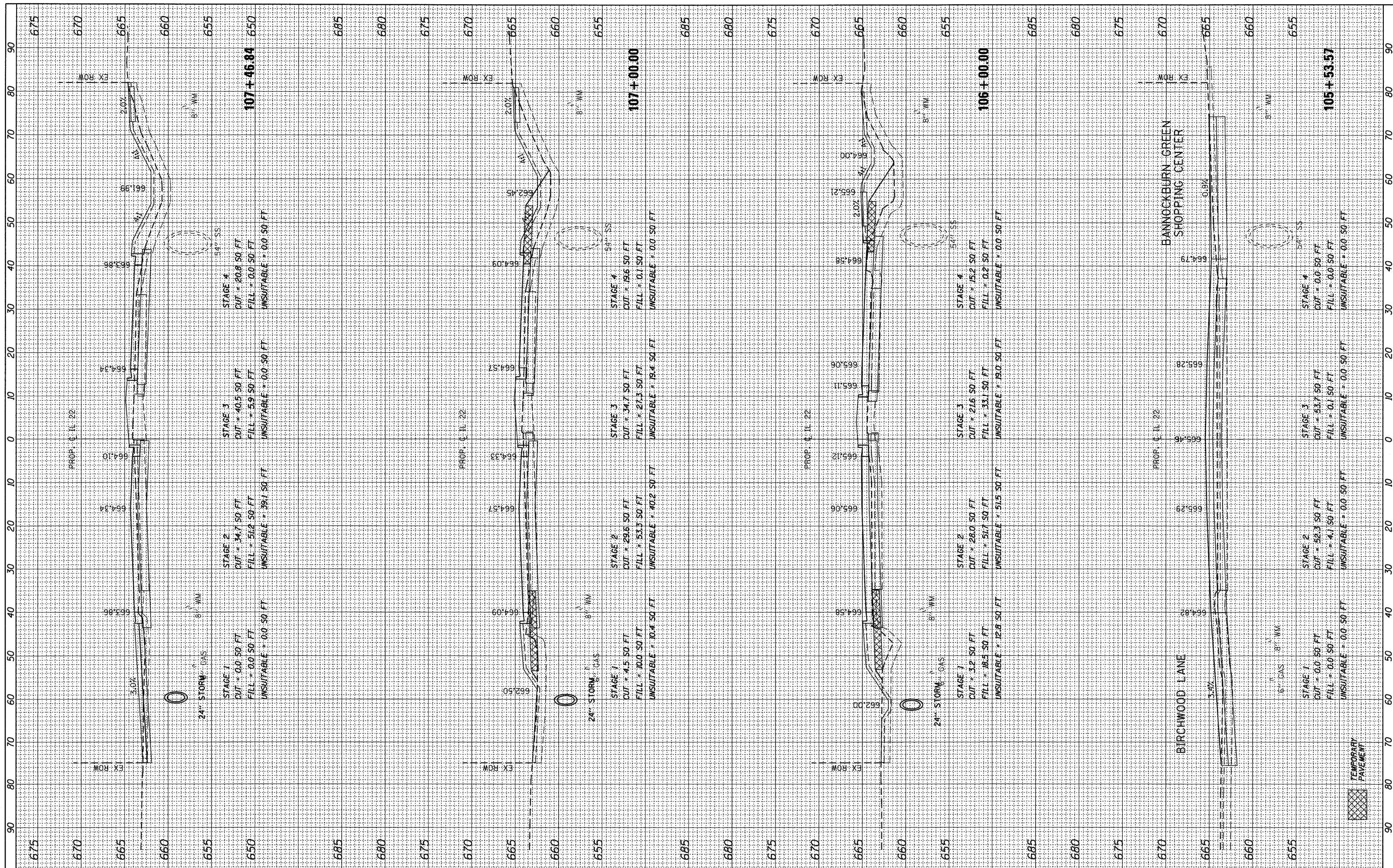
**STATE OF ILLINOIS
DEPARTMENT OF TRANSPORTATION**

IL ROUTE 22 CROSS SECTIONS
 HORIZ. 1"=10'
 SCALE: VERT. 1"=5' SHEET NO. 210 OF 232 SHEETS STA. 103+26.64 TO STA. 105+51.73

F.A.P. RTE. 337	SECTION 20R-4	COUNTY LAKE	TOTAL SHEETS 232	SHEET NO. 210
CONTRACT NO. 60860			ILLINOIS FED. AID PROJECT	

FINAL SURVEY	BY	DATE
SURVEYED		
TEMPLATE		
NOTE BOOK		
AREAS CHECKED		
NO.		

ORIGINAL SURVEY	BY	DATE
SURVEYED		
TEMPLATE		
NOTE BOOK		
AREAS CHECKED		
NO.		



FILE NAME =	USER NAME = pociacha	DESIGNED - JPS	REVISED - 07/26/2010
W:\ILRTE22\2009 REVISIONS\CADD Sheets\revised sheets\DI60860-ht-XSEC_IL22.dgn		DRAWN - JPS	REVISED -
PLOT SCALE = 1/8"=1'-0"		CHECKED - JP	REVISED -
PLOT DATE = 7/28/2010		DATE - 05/14/2010	REVISED -

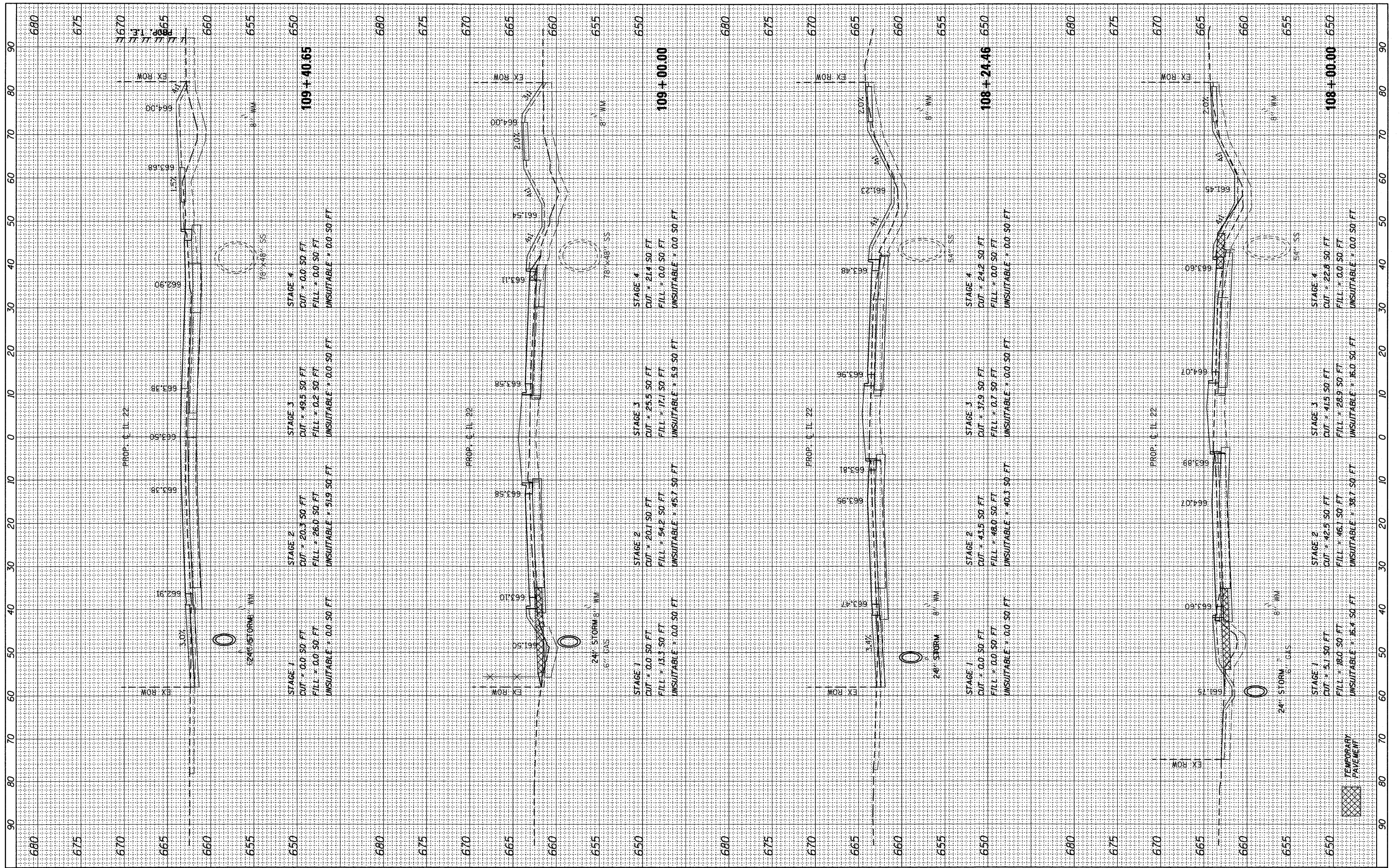
**STATE OF ILLINOIS
DEPARTMENT OF TRANSPORTATION**

IL ROUTE 22 CROSS SECTIONS	
HORIZ. 1"=10'	
SCALE: VERT. 1"=5'	SHEET NO. 211 OF 232 SHEETS
STA. 105+53.57 TO STA. 107+46.84	

F.A.P. RTE. 337	SECTION 20R-4	COUNTY LAKE	TOTAL SHEETS 232	SHEET NO. 211
CONTRACT NO. 60860				
ILLINOIS FED. AID PROJECT				

FINAL SURVEY	DATE
SURVEYED	BY
TEMPLATE	
NOTE BOOK	
AREAS CHECKED	
NO.	

ORIGINAL SURVEY	DATE
SURVEYED	BY
TEMPLATE	
NOTE BOOK	
AREAS CHECKED	
NO.	



FILE NAME =	USER NAME = pociecha	DESIGNED - JPS	REVISED - 07/26/2010
W:\ILRTE22\2009 REVISIONS\CADD Sheets\revised sheets\160860-sh-t-XSEC_IL22.dgn		DRAWN - JPS	REVISED -
		CHECKED - JP	REVISED -
		DATE - 05/14/2010	REVISED -

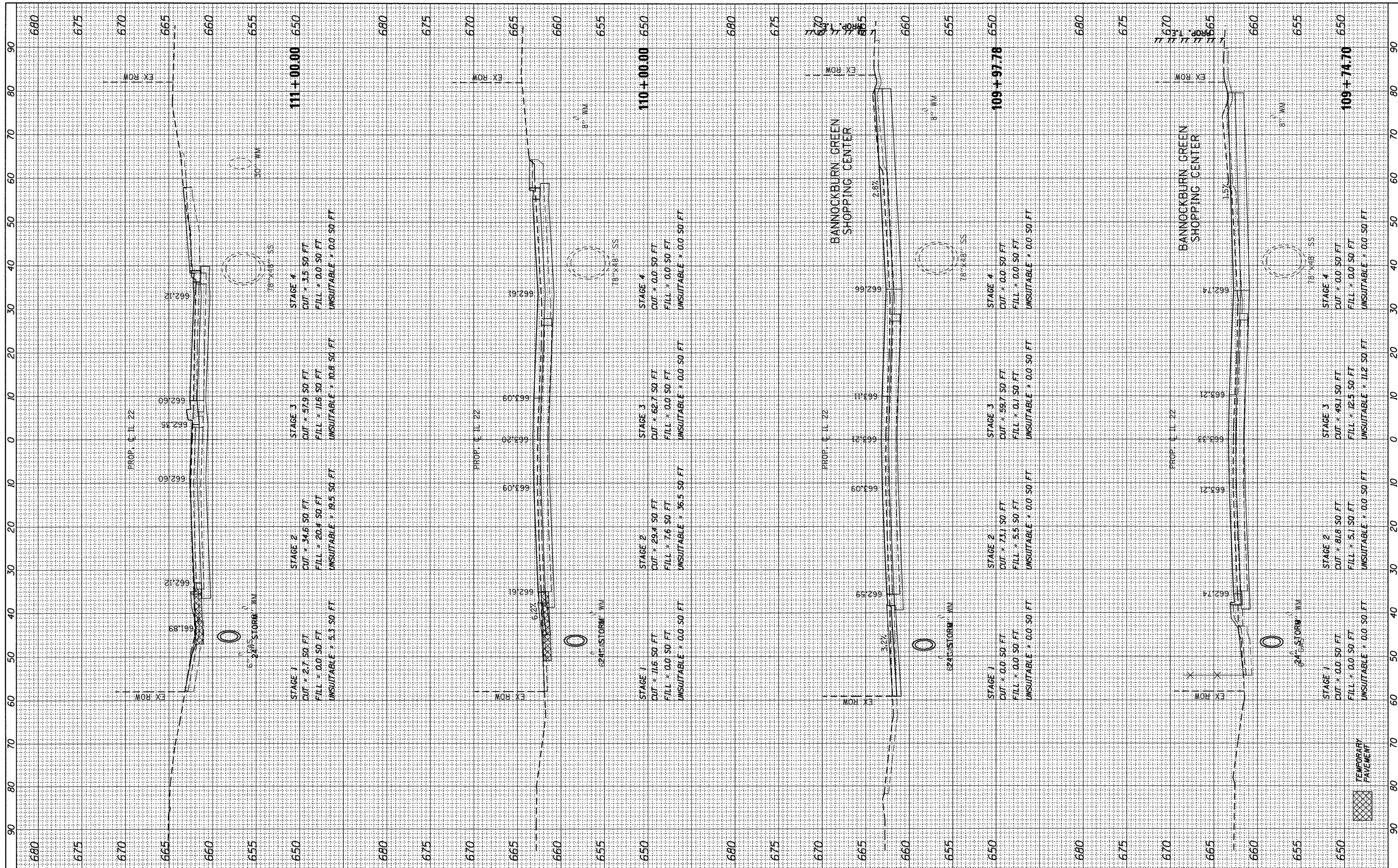
**STATE OF ILLINOIS
DEPARTMENT OF TRANSPORTATION**

IL ROUTE 22 CROSS SECTIONS	
HORIZ. 1"=10'	
SCALE: VERT. 1"=5'	
SHEET NO. 212 OF 232 SHEETS	
STA. 108+00.00 TO STA. 109+40.65	

F.A.P. RTE. 337	SECTION 20R-4	COUNTY LAKE	TOTAL SHEETS 232	SHEET NO. 212
CONTRACT NO. 60860			ILLINOIS FED. AID PROJECT	

FINAL SURVEY	BY	DATE
SURVEYED		
TEMPLATE		
NOTE BOOK		
AREAS CHECKED		
NO.		

ORIGINAL SURVEY	BY	DATE
SURVEYED		
TEMPLATE		
NOTE BOOK		
AREAS CHECKED		
NO.		



FILE NAME =	USER NAME = pociecha	DESIGNED - JPS	REVISED - 07/26/2010
W:\ILRTE22\2009 REVISIONS\CADD Sheets\revised sheets\DI60860-sht-XSEC_IL22.dgn		DRAWN - JPS	REVISED -
PLOT SCALE = 10.0000' / IN.		CHECKED - JP	REVISED -
PLOT DATE = 7/26/2010		DATE - 05/14/2010	REVISED -

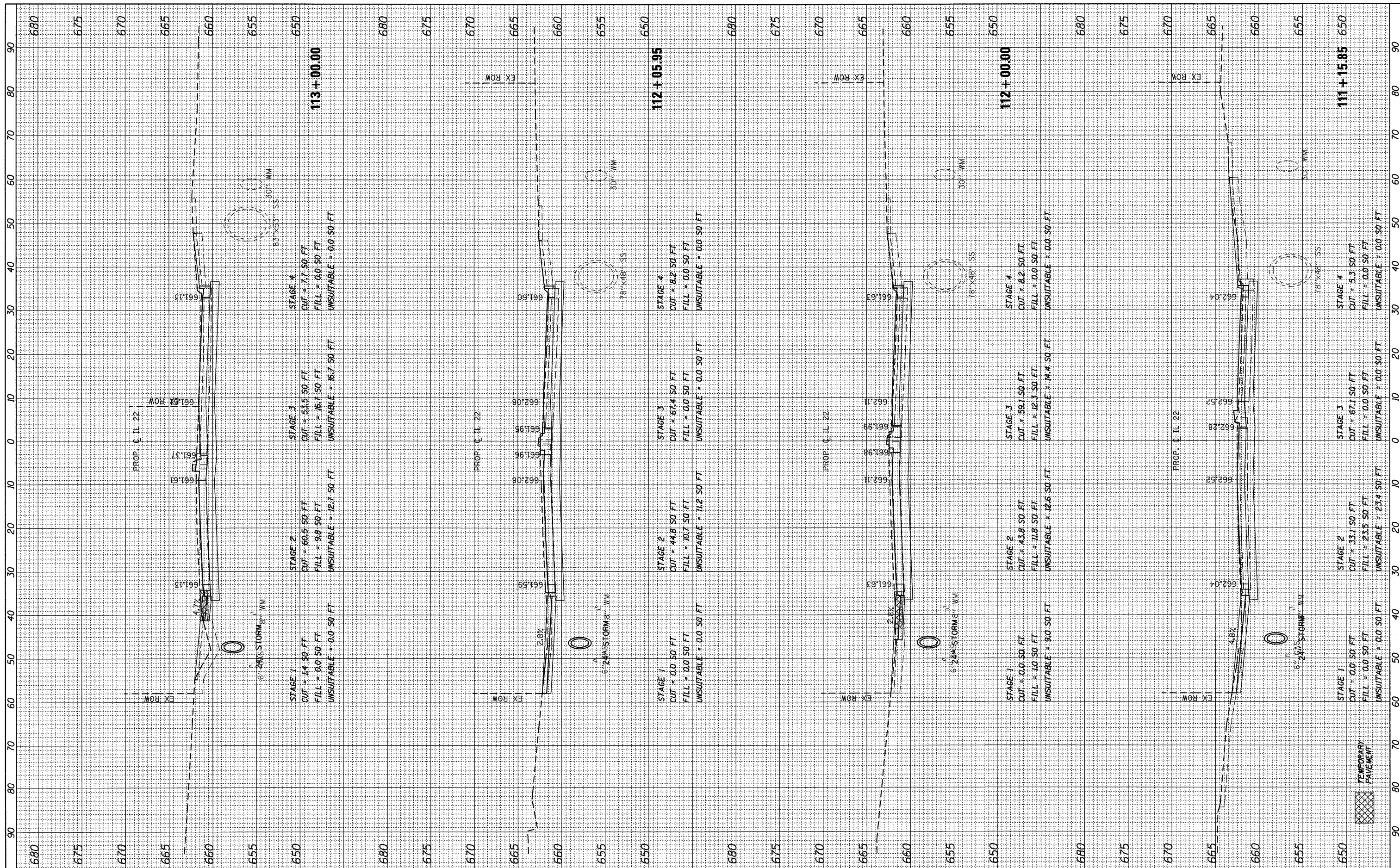
**STATE OF ILLINOIS
DEPARTMENT OF TRANSPORTATION**

IL ROUTE 22 CROSS SECTIONS
 HORIZ. 1"=10'
 SCALE: VERT. 1"=5' SHEET NO. 213 OF 232 SHEETS STA. 109+74.70 TO STA. 111+00.00

F.A.P. RTE.	SECTION	COUNTY	TOTAL SHEETS	SHEET NO.
337	20R-4	LAKE	232	213
CONTRACT NO. 60860			ILLINOIS FED. AID PROJECT	

FINAL SURVEY	BY	DATE
SURVEYED		
FIELD BOOK		
NOTE BOOK		
TEMPLATE		
AREAS CHECKED		
NO.		

ORIGINAL SURVEY	BY	DATE
SURVEYED		
FIELD BOOK		
NOTE BOOK		
TEMPLATE		
AREAS CHECKED		
NO.		



FILE NAME =	USER NAME = poococha	DESIGNED - JPS	REVISED - 07/26/2010
W:\ILRTE22\2009 REVISIONS\CADD Sheets\revised sheets\DI160868-sht-XSEC_IL22.dgn	DRAWN - JPS	CHECKED - JP	REVISED -
	PLOT SCALE = 10.0000' / IN.	DATE - 05/14/2010	REVISED -
	PLOT DATE = 7/28/2010		

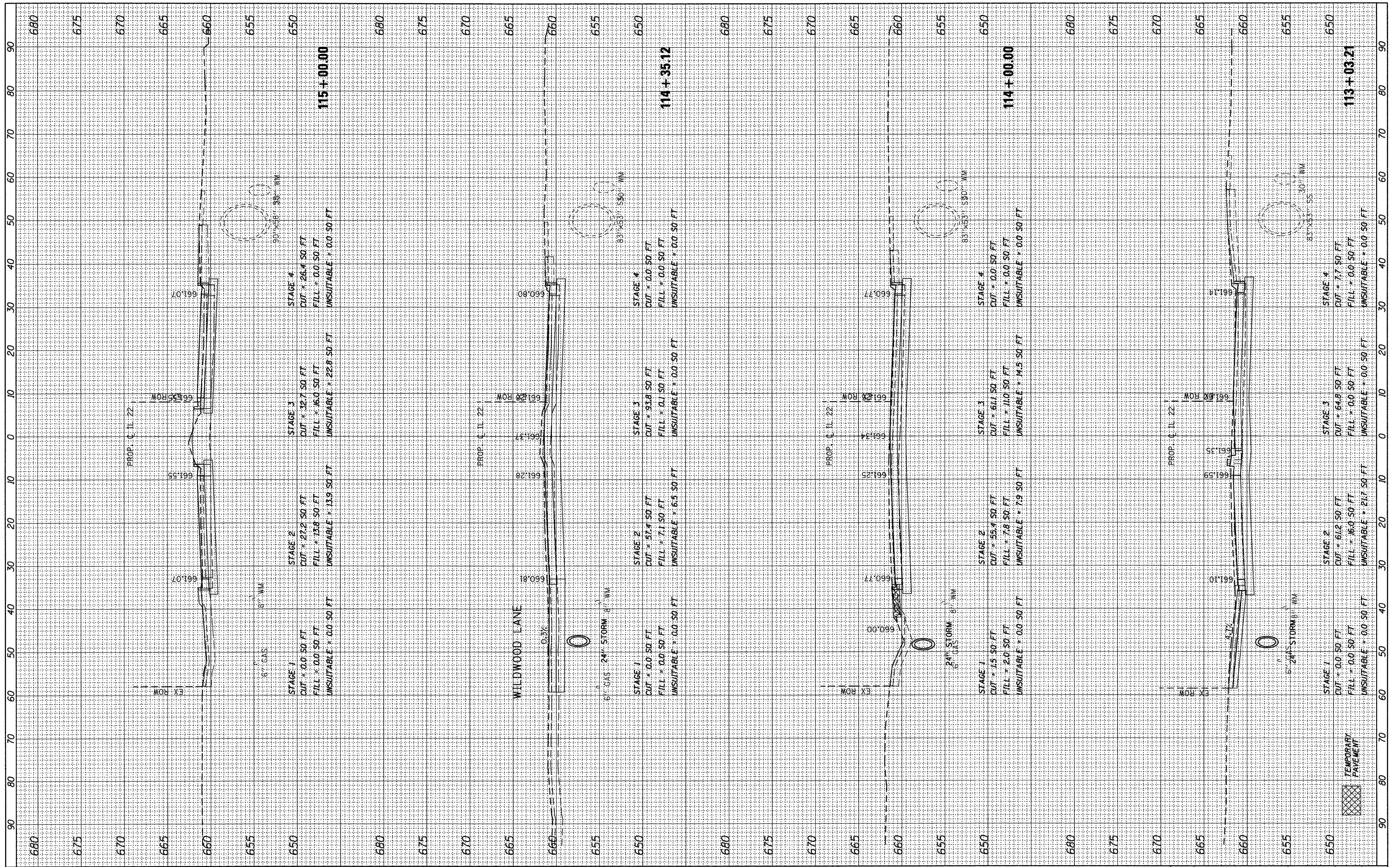
**STATE OF ILLINOIS
DEPARTMENT OF TRANSPORTATION**

IL ROUTE 22 CROSS SECTIONS
HORIZ. 1"=10'
SCALE: VERT. 1"=5' SHEET NO. 214 OF 232 SHEETS STA. 111+15.85 TO STA. 113+00.00

F.A.P. RTE.	SECTION	COUNTY	TOTAL SHEETS	SHEET NO.
337	20R-4	LAKE	232	214
CONTRACT NO. 60860			ILLINOIS FED. AID PROJECT	

FINAL SURVEY	BY	DATE
SURVEYED		
TEMP. DATE		
NOTE BOOK		
AREAS CHECKED		
NO.		

ORIGINAL SURVEY	BY	DATE
SURVEYED		
TEMP. DATE		
NOTE BOOK		
AREAS CHECKED		
NO.		



FILE NAME =	USER NAME = pociecha	DESIGNED - JPS	REVISED - 07/26/2010
W:\ILRTE22\2009 REVISIONS\CADD Sheets\revised sheets\160860-sht-XSEC_IL22.dgn		DRAWN - JPS	REVISED -
PLOT SCALE = 10.0000 "/td> <td></td> <td>CHECKED - JP</td> <td>REVISED -</td>		CHECKED - JP	REVISED -
PLOT DATE = 7/28/2010		DATE - 05/14/2010	REVISED -

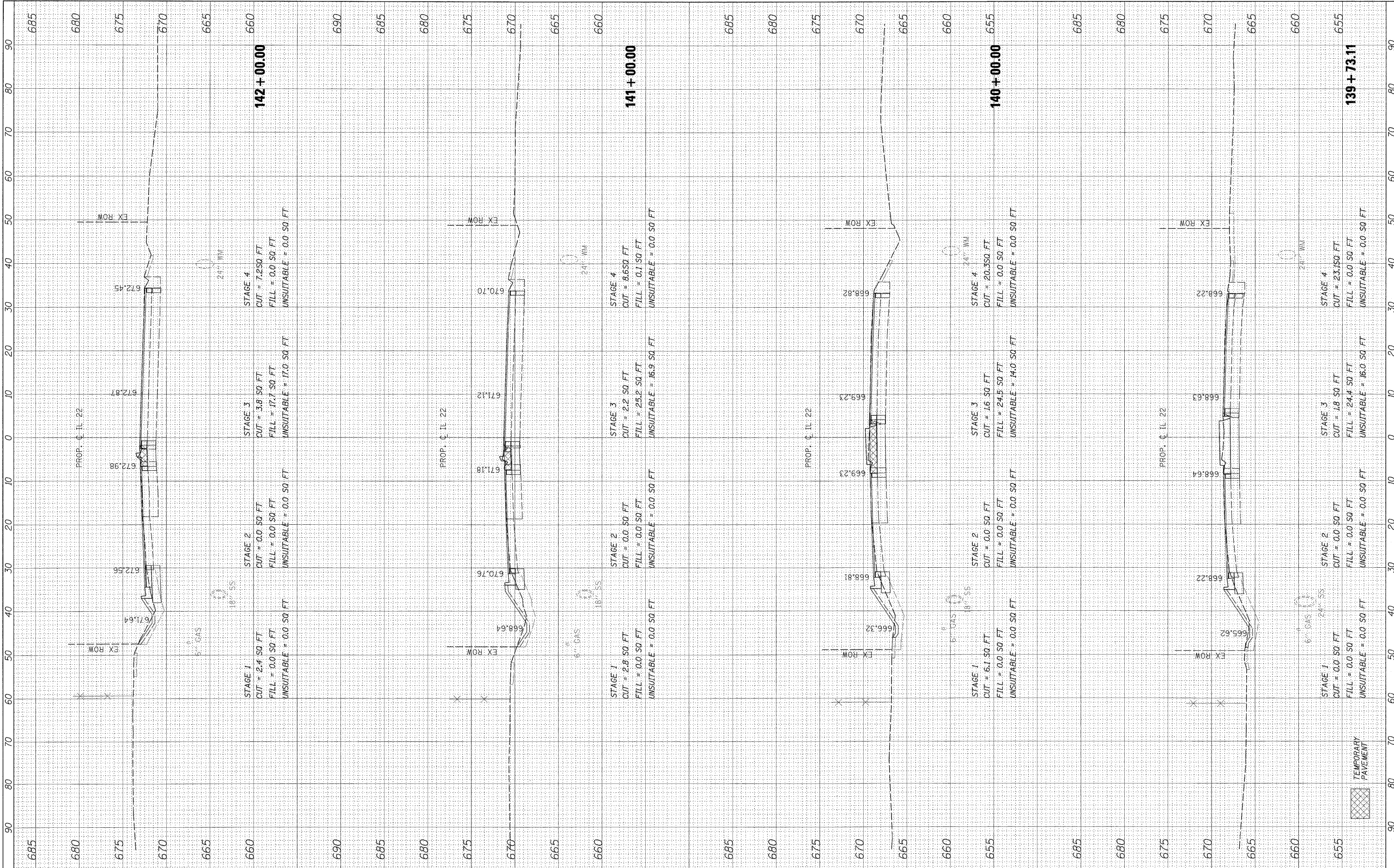
**STATE OF ILLINOIS
DEPARTMENT OF TRANSPORTATION**

IL ROUTE 22 CROSS SECTIONS			
HORIZ. 1"=10'			
SCALE: VERT. 1"=5'	SHEET NO. 215 OF 232 SHEETS	STA. 113+03.21	TO STA. 115+00.00

F.A.P. RTE. 337	SECTION 20R-4	COUNTY LAKE	TOTAL SHEETS 232	SHEET NO. 215
CONTRACT NO. 60860			ILLINOIS FED. AID PROJECT	

FINAL SURVEY PLOTTED DATE AREAS CHECKED

ORIGINAL SURVEY PLOTTED DATE AREAS CHECKED



FILE NAME = #FILEL#

USER NAME = #USER#
 DESIGNED - JPS
 DRAWN - JPS
 CHECKED - JP
 DATE - 05/14/2010


REVISED -
 REVISED -
 REVISED -
 REVISED -

**STATE OF ILLINOIS
 DEPARTMENT OF TRANSPORTATION**

IL ROUTE 22 CROSS SECTIONS

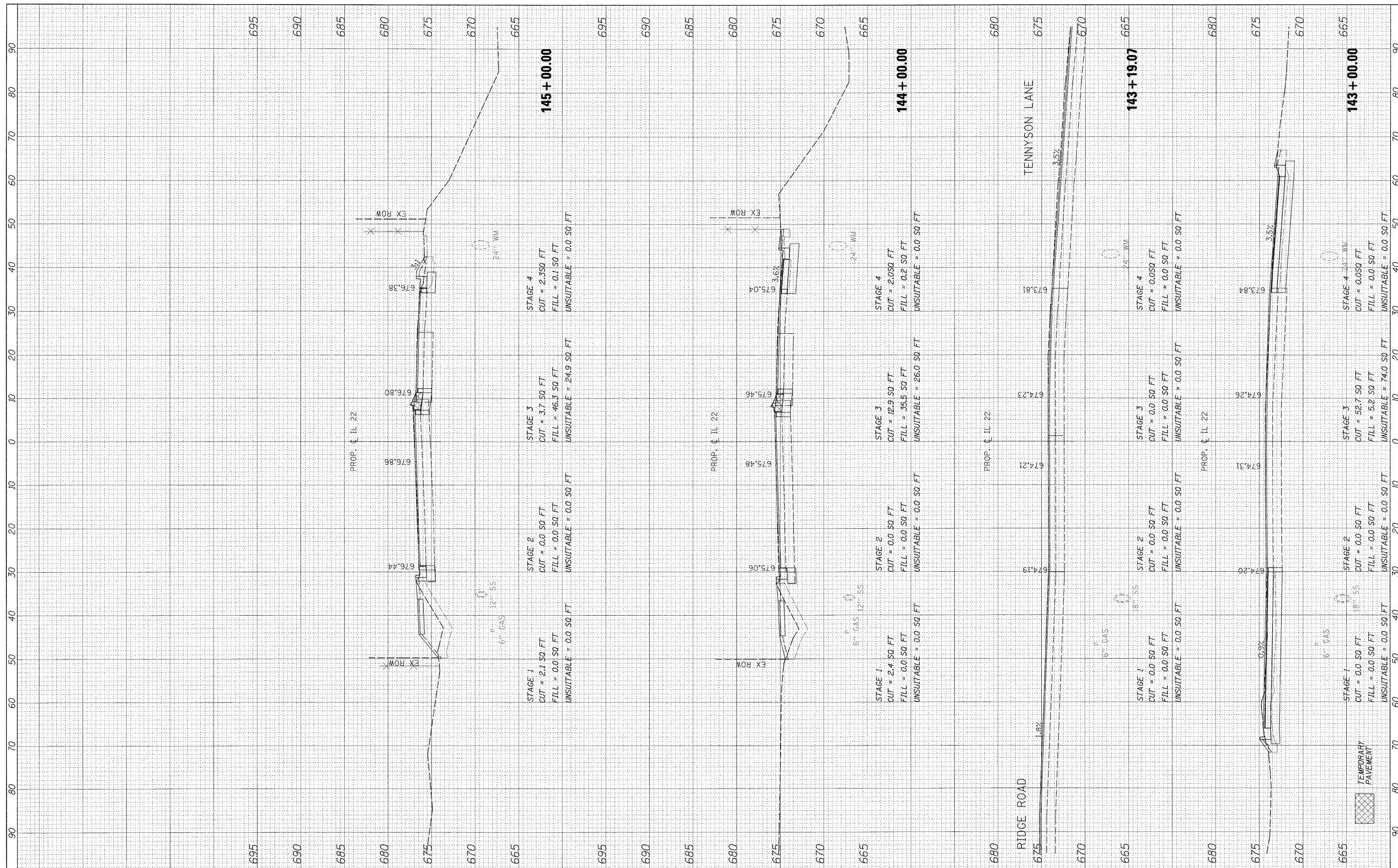
HORIZ. 1"=10'
 SCALE: VERT. 1"=5' SHEET NO. 216 OF 232 SHEETS STA. 139+73.11 TO STA. 142+00.00

F.A.P. RTE. 337	SECTION 20R-4	COUNTY LAKE	TOTAL SHEETS 232	SHEET NO. 216
CONTRACT NO. 60860			ILLINOIS FED. AID PROJECT	



FINAL SURVEY	BY	DATE
PLOTTED		
NOTE BOOK		
AREAS		
CHECKED		
NO.		

ORIGINAL SURVEY	BY	DATE
PLOTTED		
NOTE BOOK		
AREAS		
CHECKED		
NO.		



FILE NAME = #FILE#


USER NAME = #USER#
 DESIGNED - JPS
 DRAWN - JPS
 CHECKED - JP
 DATE - 05/14/2010

REVISED -
 REVISED -
 REVISED -
 REVISED -

**STATE OF ILLINOIS
 DEPARTMENT OF TRANSPORTATION**

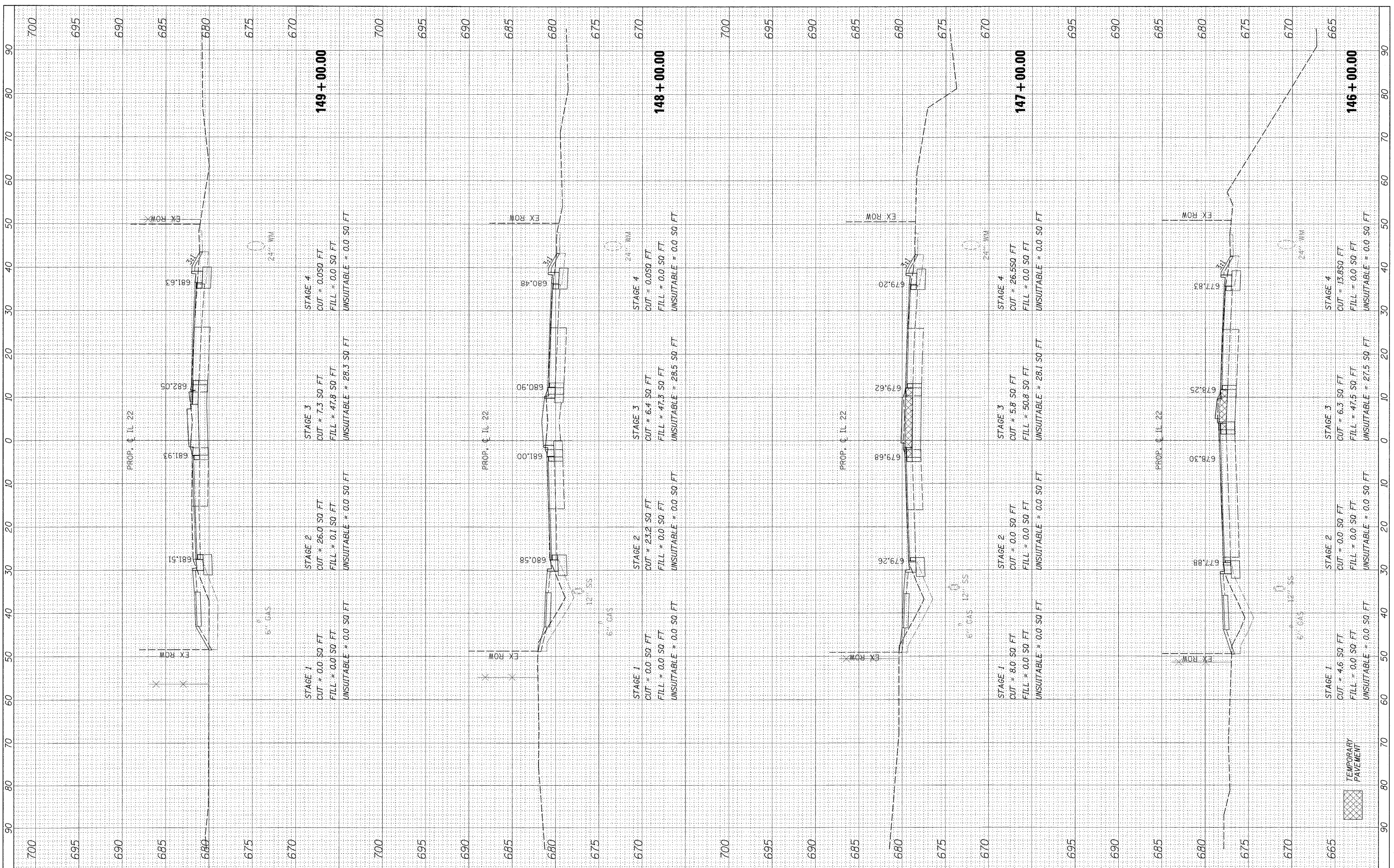
IL ROUTE 22 CROSS SECTIONS
 HORIZ. 1"=10'
 SCALE: VERT. 1"=5' SHEET NO. 217 OF 232 SHEETS STA. 143+00.00 TO STA. 145+00.00

F.A.P. RTE.	SECTION	COUNTY	TOTAL SHEETS	SHEET NO.
337	20R-4	LAKE	232	217
CONTRACT NO. 60860			ILLINOIS FED. AID PROJECT	



FINAL SURVEY BY DATE
 SURVEYED BY DATE
 PLOTTED BY DATE
 NOTE BOOK NO. DATE
 AREAS CHECKED

ORIGINAL SURVEY BY DATE
 SURVEYED BY DATE
 PLOTTED BY DATE
 NOTE BOOK NO. DATE
 AREAS CHECKED



FILE NAME = #FILEL#
 USER NAME = #USER#
 DESIGNED - JPS
 DRAWN - JPS
 CHECKED - JP
 DATE - 05/14/2010

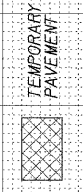
REVISIONS
 REVISED -
 REVISED -
 REVISED -
 REVISED -

**STATE OF ILLINOIS
 DEPARTMENT OF TRANSPORTATION**

IL ROUTE 22 CROSS SECTIONS

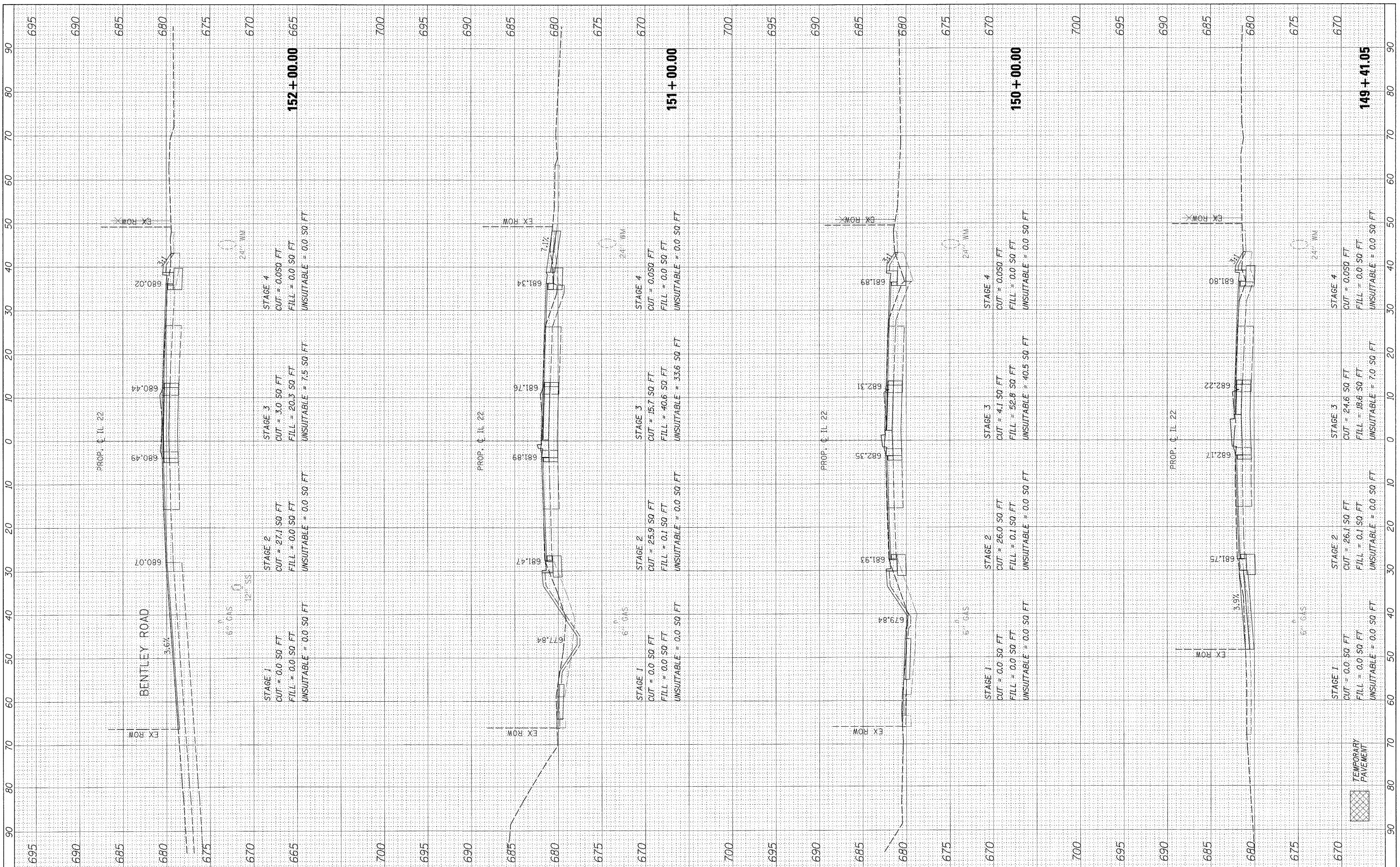
HORIZ. 1"=10'
 SCALE: VERT. 1"=5'
 SHEET NO. 218 OF 232 SHEETS
 STA. 146+00.00 TO STA. 149+00.00

F.A.P. RTE. 337	SECTION 20R-4	COUNTY LAKE	TOTAL SHEETS 232	SHEET NO. 218
CONTRACT NO. 60860			ILLINOIS FED. AID PROJECT	



FINAL SURVEY	BY	DATE
SURVEYED		
PLOTTED		
NOTE BOOK		
AREAS		
CHECKED		
NO.		

ORIGINAL SURVEY	BY	DATE
SURVEYED		
PLOTTED		
NOTE BOOK		
AREAS		
CHECKED		
NO.		



FILE NAME = *FILEL#

USER NAME = *USER*

DESIGNED - JPS

DRAWN - JPS

CHECKED - JP

DATE - 05/14/2010

REVISED -

REVISED -

REVISED -

REVISED -

STATE OF ILLINOIS
DEPARTMENT OF TRANSPORTATION

IL ROUTE 22 CROSS SECTIONS

HORIZ. 1"=10'

SCALE: VERT. 1"=5'

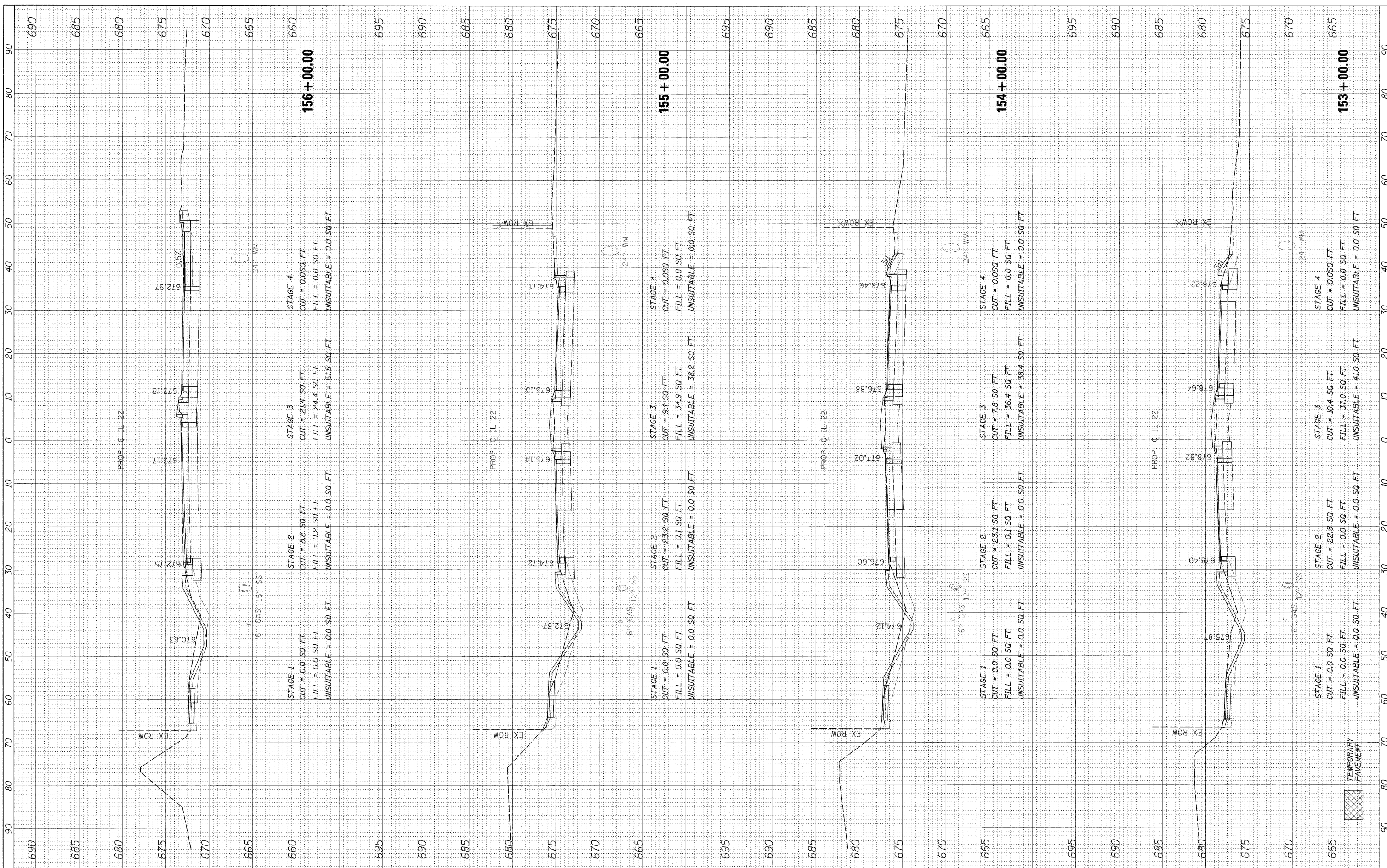
SHEET NO. 219 OF 232 SHEETS

STA. 149+41.05 TO STA. 152+00.00

F.A.P. RTE.	SECTION	COUNTY	TOTAL SHEETS	SHEET NO.
337	20R-4	LAKE	232	219
CONTRACT NO. 60860			ILLINOIS FED. AID PROJECT	

FINAL SURVEY PLOTTED DATE AREAS CHECKED

ORIGINAL SURVEY PLOTTED DATE AREAS CHECKED




FILE NAME = #FILEL*
 USER NAME = #USER*
 DESIGNED - JPS
 DRAWN - JPS
 CHECKED - JP
 DATE - 05/14/2010

REVISIONS
 REVISED -
 REVISED -
 REVISED -
 REVISED -

**STATE OF ILLINOIS
 DEPARTMENT OF TRANSPORTATION**

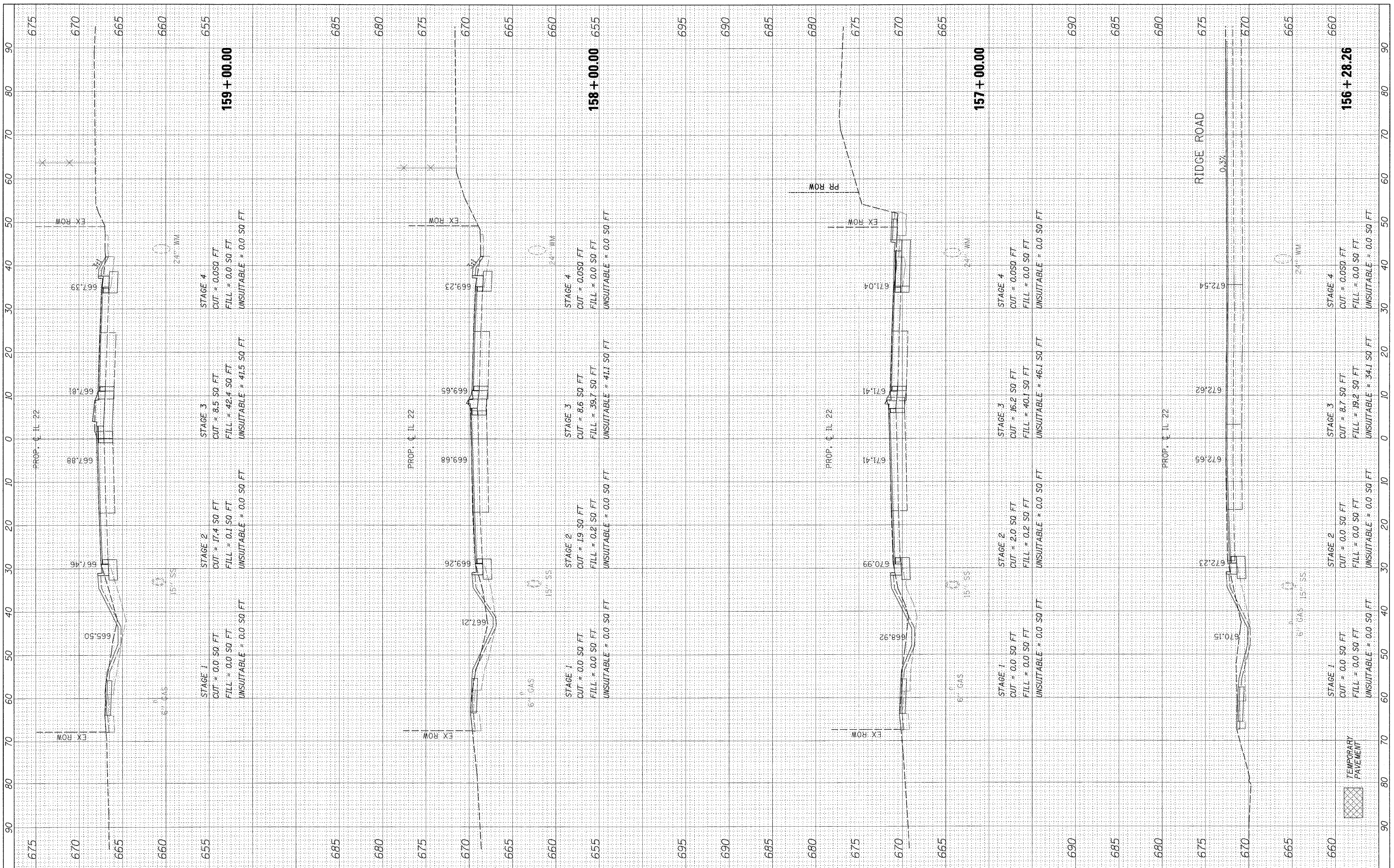
IL ROUTE 22 CROSS SECTIONS
 HORIZ. 1"=10'
 SCALE: VERT. 1"=5' SHEET NO. 220 OF 232 SHEETS STA. 153+00.00 TO STA. 156+00.00

F.A.P. RTE. 337	SECTION 20R-4	COUNTY LAKE	TOTAL SHEETS 232	SHEET NO. 220
CONTRACT NO. 60860			ILLINOIS FED. AID PROJECT	



FINAL SURVEY	BY	DATE
PLOTTED		
NOTE BOOK		
AREAS CHECKED		
NO.		

ORIGINAL SURVEY	BY	DATE
PLOTTED		
NOTE BOOK		
AREAS CHECKED		
NO.		



FILE NAME = #FILE#

USER NAME = #USER#

PLOT SCALE = #SCALE#

PLOT DATE = #DATE#

DESIGNED - JPS

DRAWN - JPS

CHECKED - JP

DATE - 05/14/2010

REVISED -

REVISED -

REVISED -

REVISED -

**STATE OF ILLINOIS
DEPARTMENT OF TRANSPORTATION**

IL ROUTE 22 CROSS SECTIONS


HORIZ. 1"=10'

SCALE: VERT. 1"=5' SHEET NO. 221 OF 232 SHEETS STA. 156+28.26 TO STA. 159+00.00

F.A.P. RTE.	SECTION	COUNTY	TOTAL SHEETS	SHEET NO.
337	20R-4	LAKE	232	221
CONTRACT NO. 60860			ILLINOIS FED. AID PROJECT	

FINAL SURVEY	BY	DATE
PLOTTED		
NOTE BOOK NO.		
AREAS CHECKED		

OPTIONAL SURVEY	BY	DATE
PLOTTED		
NOTE BOOK NO.		
AREAS CHECKED		



FILE NAME =	USER NAME = *USER*
FILEL	
	DESIGNED - JPS
	DRAWN - JPS
	CHECKED - JP
	DATE - 05/14/2010
	REVISIONS
	REVISIONS
	REVISIONS
	REVISIONS

STAGE 1	CUT = 0.0 SQ. FT.	FILL = 0.0 SQ. FT.	UNSUITABLE = 0.0 SQ. FT.
STAGE 2	CUT = 28.5 SQ. FT.	FILL = 0.0 SQ. FT.	UNSUITABLE = 0.0 SQ. FT.
STAGE 3	CUT = 7.8 SQ. FT.	FILL = 52.8 SQ. FT.	UNSUITABLE = 41.3 SQ. FT.
STAGE 4	CUT = 0.0 SQ. FT.	FILL = 0.0 SQ. FT.	UNSUITABLE = 0.0 SQ. FT.

STAGE 1	CUT = 0.0 SQ. FT.	FILL = 0.0 SQ. FT.	UNSUITABLE = 0.0 SQ. FT.
STAGE 2	CUT = 25.2 SQ. FT.	FILL = 0.1 SQ. FT.	UNSUITABLE = 0.0 SQ. FT.
STAGE 3	CUT = 8.0 SQ. FT.	FILL = 51.1 SQ. FT.	UNSUITABLE = 41.2 SQ. FT.
STAGE 4	CUT = 0.0 SQ. FT.	FILL = 0.0 SQ. FT.	UNSUITABLE = 0.0 SQ. FT.

STAGE 1	CUT = 0.0 SQ. FT.	FILL = 0.0 SQ. FT.	UNSUITABLE = 0.0 SQ. FT.
STAGE 2	CUT = 27.7 SQ. FT.	FILL = 0.1 SQ. FT.	UNSUITABLE = 0.0 SQ. FT.
STAGE 3	CUT = 12.5 SQ. FT.	FILL = 34.2 SQ. FT.	UNSUITABLE = 41.4 SQ. FT.
STAGE 4	CUT = 0.0 SQ. FT.	FILL = 0.0 SQ. FT.	UNSUITABLE = 0.0 SQ. FT.

STAGE 1	CUT = 0.0 SQ. FT.	FILL = 0.0 SQ. FT.	UNSUITABLE = 0.0 SQ. FT.
STAGE 2	CUT = 24.8 SQ. FT.	FILL = 0.1 SQ. FT.	UNSUITABLE = 0.0 SQ. FT.
STAGE 3	CUT = 3.7 SQ. FT.	FILL = 19.8 SQ. FT.	UNSUITABLE = 7.4 SQ. FT.
STAGE 4	CUT = 0.0 SQ. FT.	FILL = 0.0 SQ. FT.	UNSUITABLE = 0.0 SQ. FT.

**STATE OF ILLINOIS
DEPARTMENT OF TRANSPORTATION**

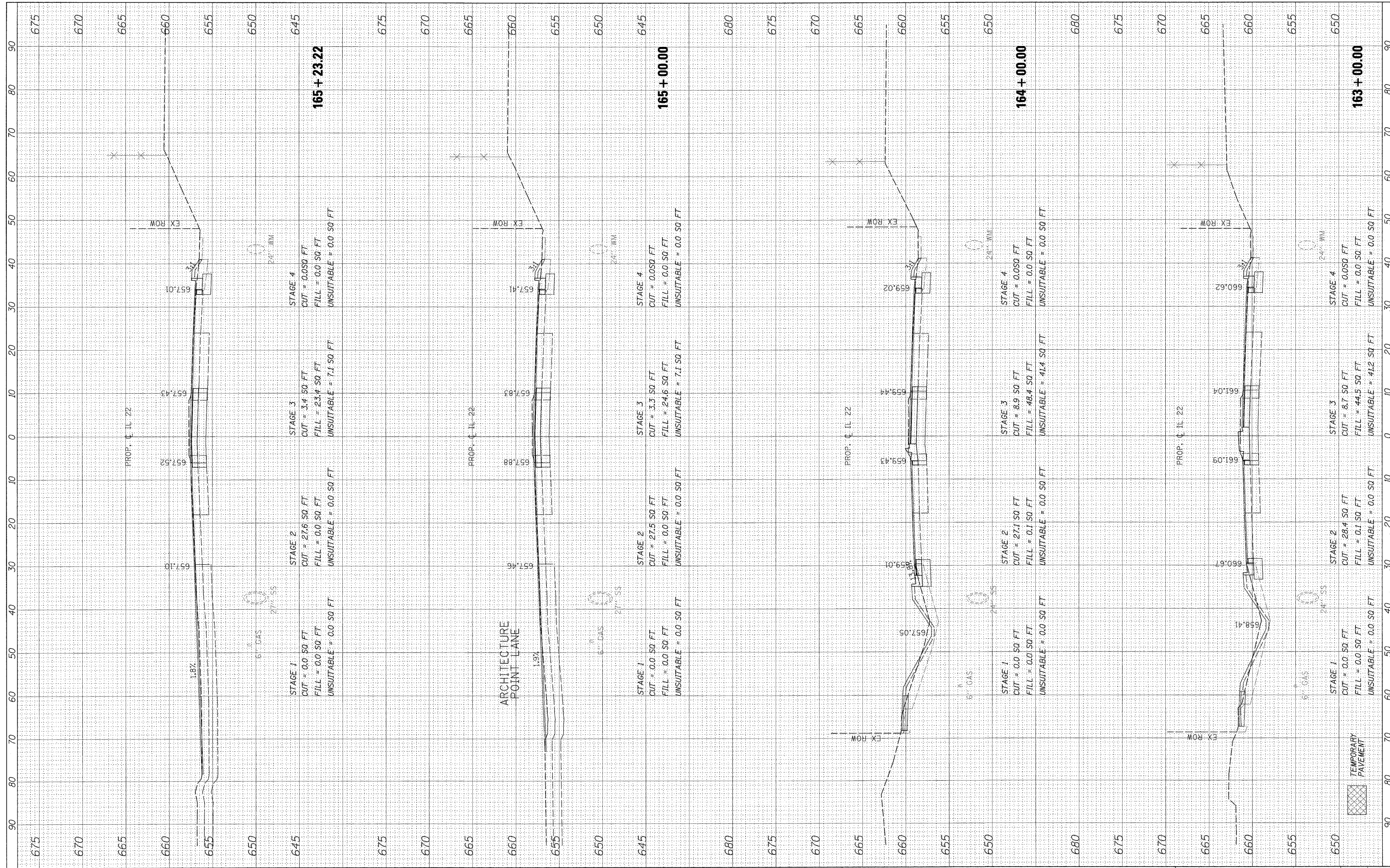
IL ROUTE 22 CROSS SECTIONS

HORIZ. 1"=10'
SCALE: VERT. 1"=5' SHEET NO. 222 OF 232 SHEETS STA. 159+53.97 TO STA. 162+00.00

F.A.P. RTE.	SECTION	COUNTY	TOTAL SHEETS	SHEET NO.
337	20R-4	LAKE	232	222
CONTRACT NO. 60860			ILLINOIS FED. AID PROJECT	

BY _____ DATE _____
 SURVEYED _____
 PLOTTED _____
 FINAL SURVEY _____
 NOTE BOOK _____
 NO. _____

BY _____ DATE _____
 SURVEYED _____
 PLOTTED _____
 ORIGINAL SURVEY _____
 NOTE BOOK _____
 NO. _____



FILE NAME = #FILFI#
 USER NAME = #USER#
 DESIGNED - JPS
 DRAWN - JPS
 CHECKED - JP
 DATE - 05/14/2010

REVISIONS:
 REVISED -
 REVISED -
 REVISED -
 REVISED -

**STATE OF ILLINOIS
 DEPARTMENT OF TRANSPORTATION**

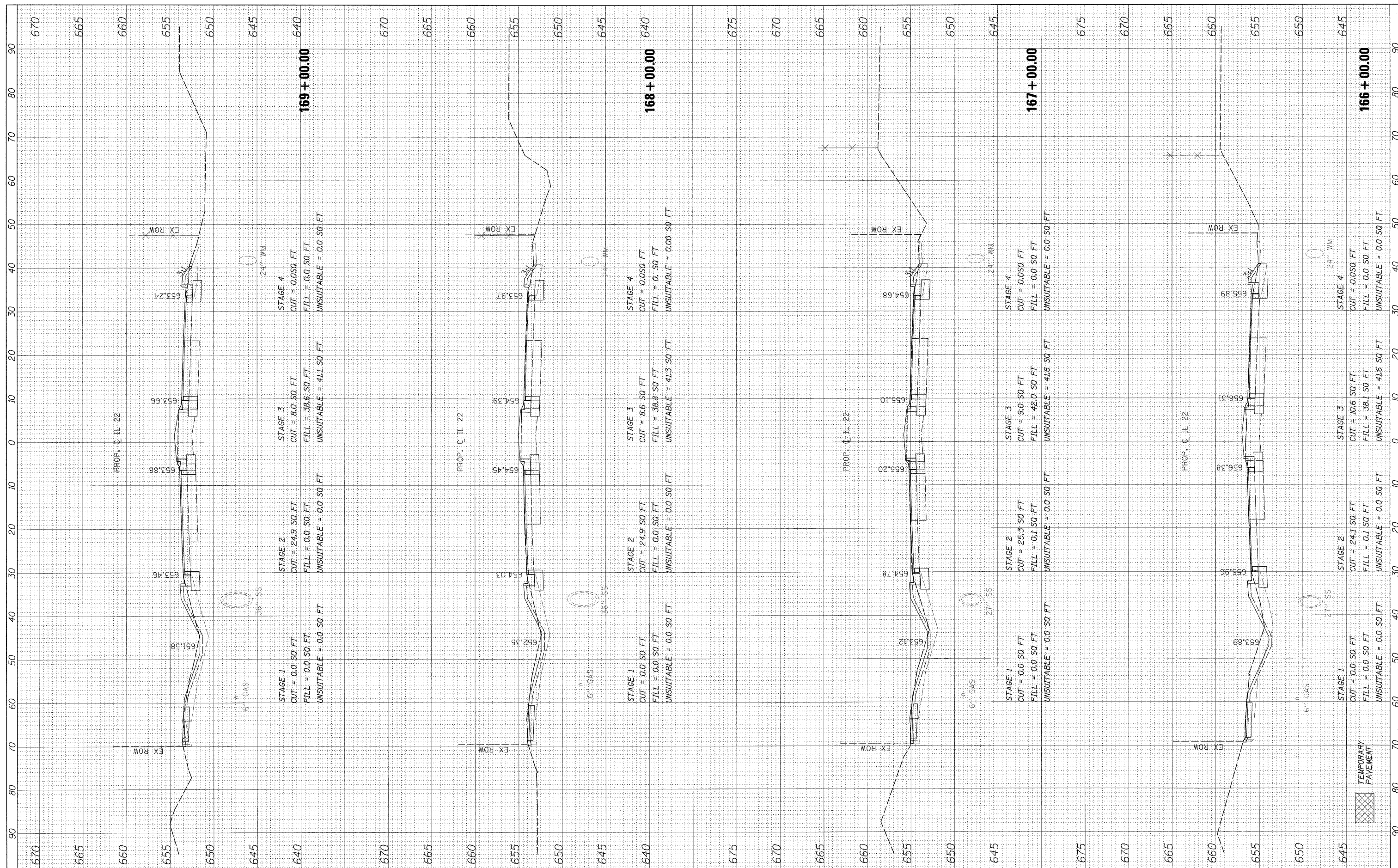
IL ROUTE 22 CROSS SECTIONS

HORIZ. 1"=10'
 SCALE: VERT. 1"=5' SHEET NO. 223 OF 232 SHEETS STA. 163+00.00 TO STA. 165+23.22

F.A.P. RTE. 337	SECTION 20R-4	COUNTY LAKE	TOTAL SHEETS 232	SHEET NO. 223
CONTRACT NO. 60860			ILLINOIS FED. AID PROJECT	

FINAL SURVEY	BY	DATE
PLOTTED		
NOTE BOOK NO.		
AREAS CHECKED		

ORIGINAL SURVEY	BY	DATE
PLOTTED		
NOTE BOOK NO.		
AREAS CHECKED		



FILE NAME = #FILE#

USER NAME = #USER#
 DESIGNED - JPS
 DRAWN - JPS
 CHECKED - JP
 DATE - 05/14/2010

REVISED -
 REVISED -
 REVISED -
 REVISED -

**STATE OF ILLINOIS
 DEPARTMENT OF TRANSPORTATION**

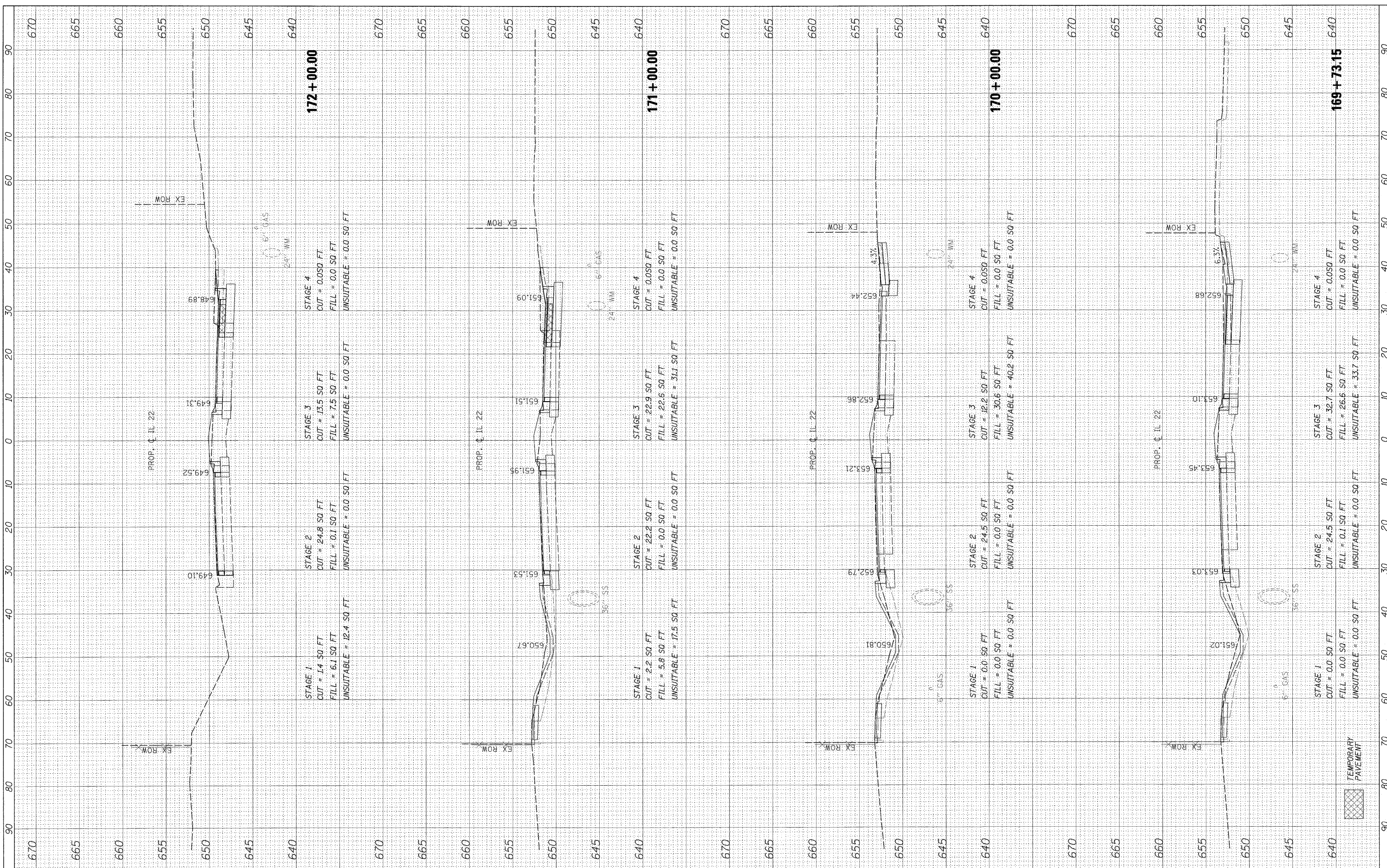
IL ROUTE 22 CROSS SECTIONS

HORIZ. 1"=10'
 SCALE: VERT. 1"=5' SHEET NO. 224 OF 232 SHEETS STA. 166+00.00 TO STA. 169+00.00

F.A.P. RTE.	SECTION	COUNTY	TOTAL SHEETS	SHEET NO.
337	20R-4	LAKE	232	224
ILLINOIS FED. AID PROJECT			CONTRACT NO. 60860	

FINAL SURVEY	BY	DATE
SURVEYED		
PLOTTED		
NOTE BOOK NO.		
AREAS CHECKED		
AREAS CHECKED		

ORIGINAL SURVEY	BY	DATE
SURVEYED		
PLOTTED		
NOTE BOOK NO.		
AREAS CHECKED		
AREAS CHECKED		



FILE NAME = #FILE#

USER NAME = #USER#
 DESIGNED - JPS
 DRAWN - JPS
 CHECKED - JP
 DATE - 05/14/2010

REVISED -
 REVISED -
 REVISED -
 REVISED -

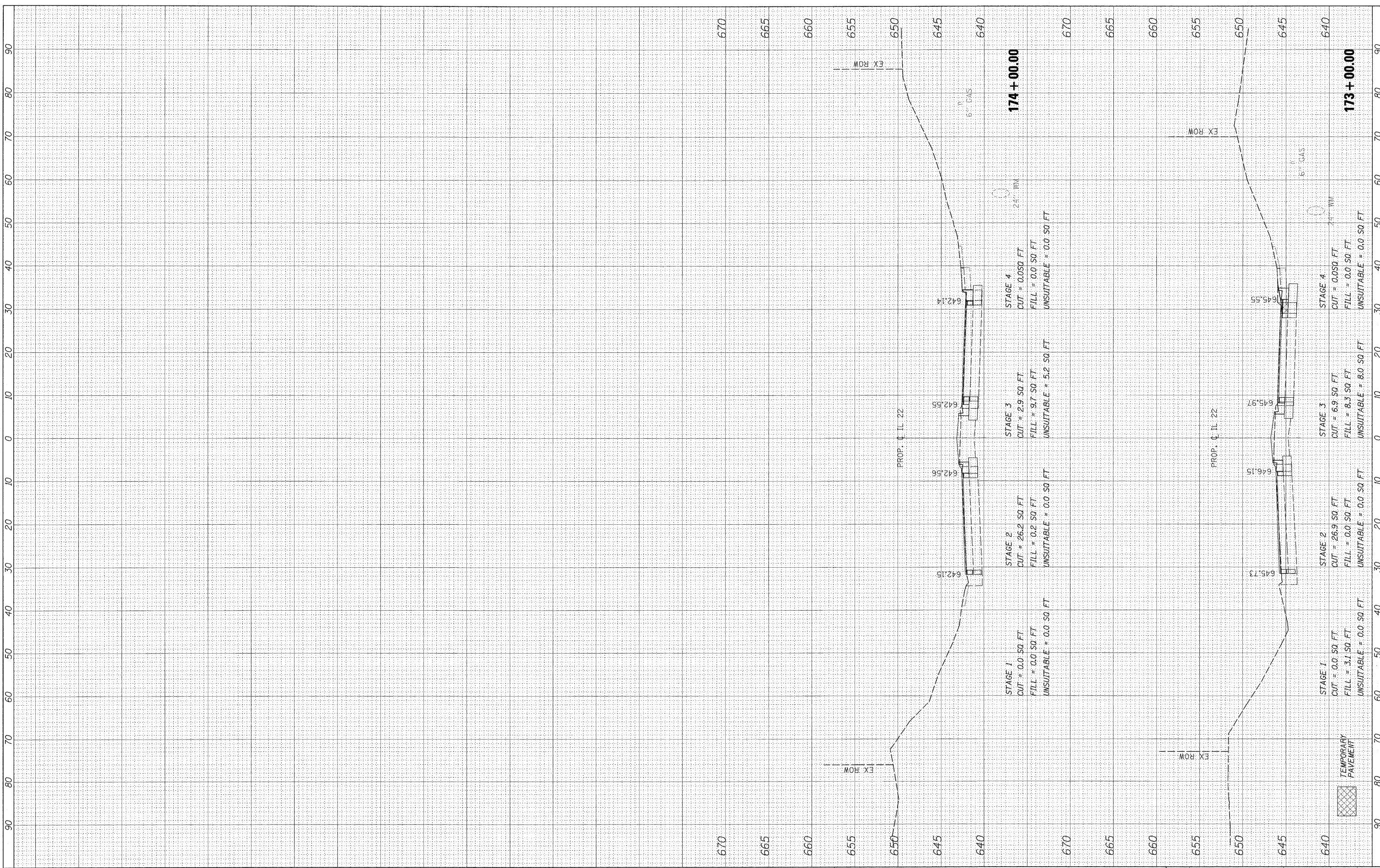
**STATE OF ILLINOIS
 DEPARTMENT OF TRANSPORTATION**

IL ROUTE 22 CROSS SECTIONS
 HORIZ. 1"=10'
 SCALE: VERT. 1"=5' SHEET NO. 225 OF 232 SHEETS STA. 169+73.15 TO STA. 172+00.00

F.A.P. RTE.	SECTION	COUNTY	TOTAL SHEETS	SHEET NO.
337	20R-4	LAKE	232	225
CONTRACT NO. 60860			ILLINOIS FED. AID PROJECT	

FINAL SURVEY	BY	DATE
SURVEYED		
PLOTTED		
NOTE BOOK NO.		
AREAS CHECKED		

ORIGINAL SURVEY	BY	DATE
SURVEYED		
PLOTTED		
NOTE BOOK NO.		
AREAS CHECKED		



FILE NAME =	USER NAME = #USER#
#FILEL#	

DESIGNED - JPS	REVISED -
DRAWN - JPS	REVISED -
CHECKED - JP	REVISED -
DATE - 05/14/2010	REVISED -

DESIGNED - JPS	REVISED -
DRAWN - JPS	REVISED -
CHECKED - JP	REVISED -
DATE - 05/14/2010	REVISED -

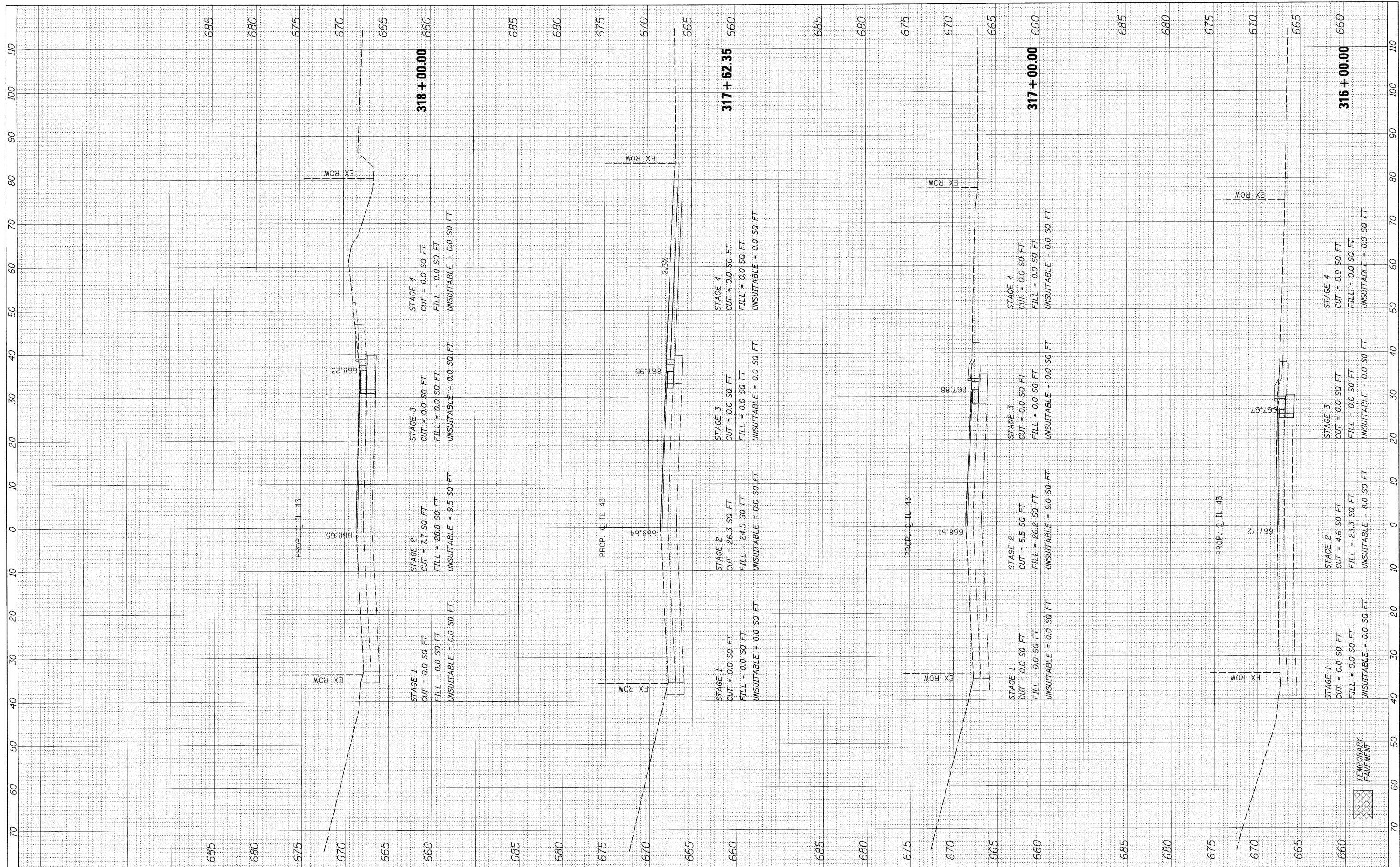
**STATE OF ILLINOIS
DEPARTMENT OF TRANSPORTATION**

IL ROUTE 22 CROSS SECTIONS
HORIZ. 1"=10'
SCALE: VERT. 1"=5' SHEET NO. 226 OF 232 SHEETS STA. 173+00.00 TO STA. 174+00.00

F.A.P. RTE.	SECTION	COUNTY	TOTAL SHEETS	SHEET NO.
337	20R-4	LAKE	232	226
CONTRACT NO. 60860			ILLINOIS FED. AID PROJECT	

FINAL SURVEY	SURVEYED	BY	DATE
NOTE BOOK	PLOTTED		
NO.	TEMPLATE		
	AREAS CHECKED		

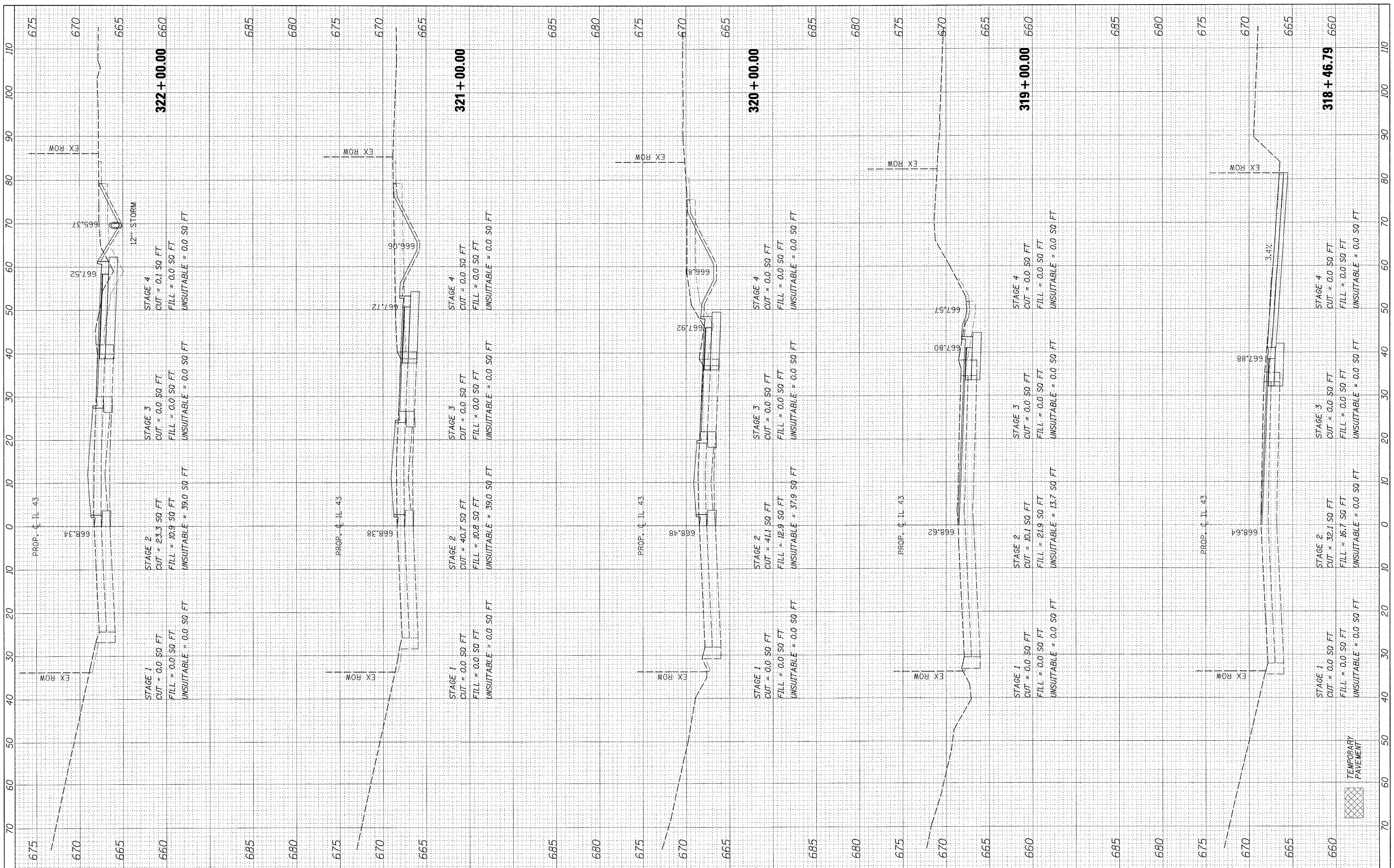
ORIGINAL SURVEY	SURVEYED	BY	DATE
NOTE BOOK	PLOTTED		
NO.	TEMPLATE		
	AREAS CHECKED		



FILE NAME =	USER NAME = #USER#	DESIGNED - JPS	REVISED -	STATE OF ILLINOIS DEPARTMENT OF TRANSPORTATION	WAUKEGAN ROAD CROSS SECTIONS HORIZ. 1"=10' SCALE: VERT. 1"=5' SHEET NO. 227 OF 232 SHEETS STA. 316+00.00 TO STA. 318+00.00		F.A.P. RTE. 337	SECTION 20R-4	COUNTY LAKE	TOTAL SHEETS 232	SHEET NO. 227
FILE#		DRAWN - JPS	REVISED -				CONTRACT NO. 60860		ILLINOIS FED. AID PROJECT		
		CHECKED - JP	REVISED -								
		DATE - 05/14/2010	REVISED -								

FINAL SURVEY	BY	DATE
PLOTTED		
NOTE BOOK NO.		
AREAS CHECKED		
AREAS CHECKED		

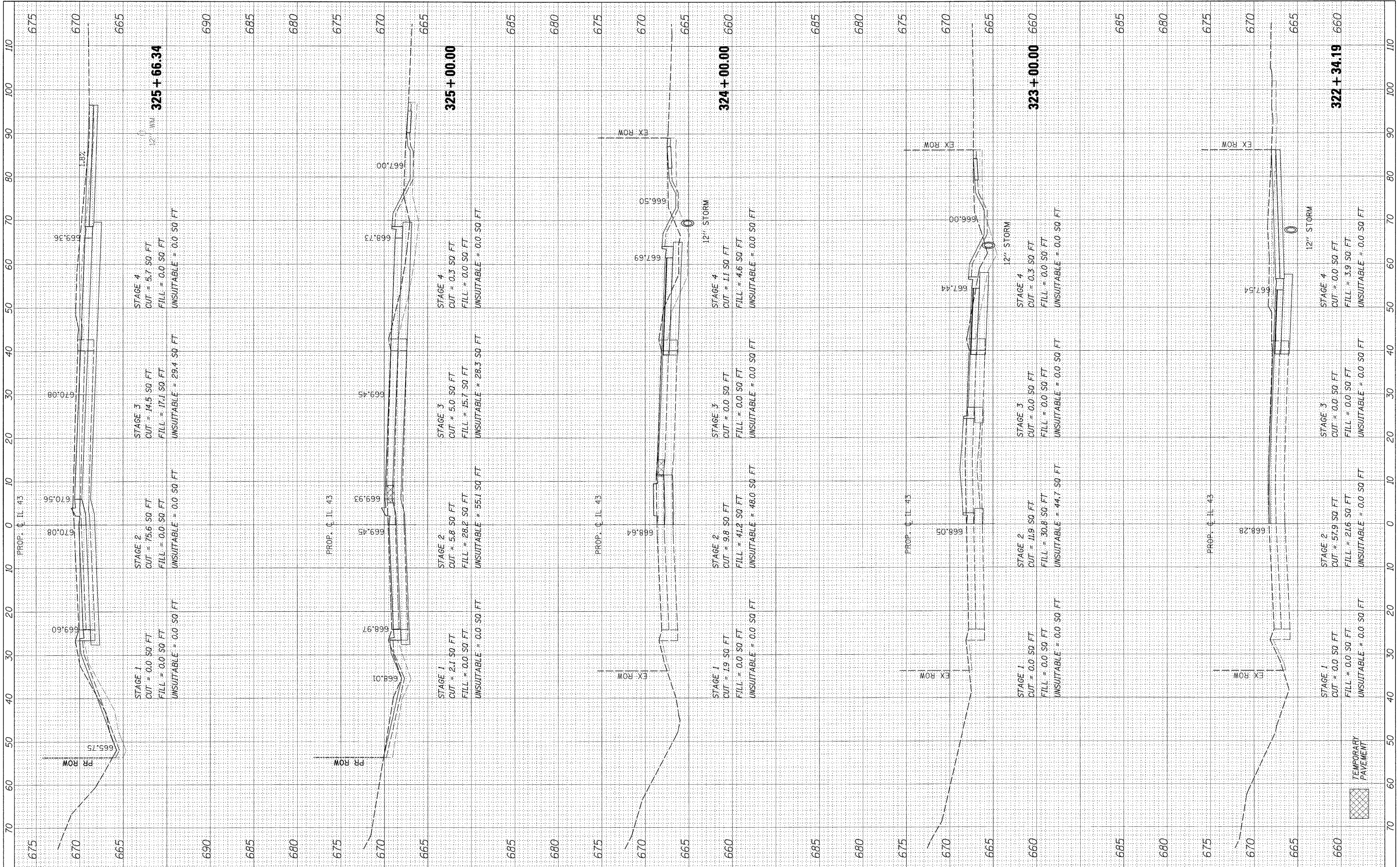
ORIGINAL SURVEY	BY	DATE
PLOTTED		
NOTE BOOK NO.		
AREAS CHECKED		
AREAS CHECKED		



FILE NAME =	USER NAME = #USER#	DESIGNED - JPS	REVISED -	STATE OF ILLINOIS DEPARTMENT OF TRANSPORTATION WAUKEGAN ROAD CROSS SECTIONS HORIZ. 1"=10' SCALE: VERT. 1"=5' SHEET NO. 228 OF 232 SHEETS STA. 318+46.79 TO STA. 322+00.00	F.A.P. RTE. 337	SECTION 20R-4	COUNTY LAKE	TOTAL SHEETS 232	SHEET NO. 228	
#FILE#	PLOT SCALE = #SCALE#	DRAWN - JPS	REVISED -		CONTRACT NO. 60860	ILLINOIS FED. AID PROJECT				
	PLOT DATE = #DATE#	CHECKED - JP	REVISED -							
		DATE - 05/14/2010	REVISED -							

FINAL SURVEY PLOTTED AREAS CHECKED

ORIGINAL SURVEY PLOTTED AREAS CHECKED



FILE NAME = #FILE#

USER NAME = #USER#
 DESIGNED - JPS
 DRAWN - JPS
 CHECKED - JP
 DATE - 05/14/2010

REVISED -
 REVISED -
 REVISED -
 REVISED -

STATE OF ILLINOIS
 DEPARTMENT OF TRANSPORTATION

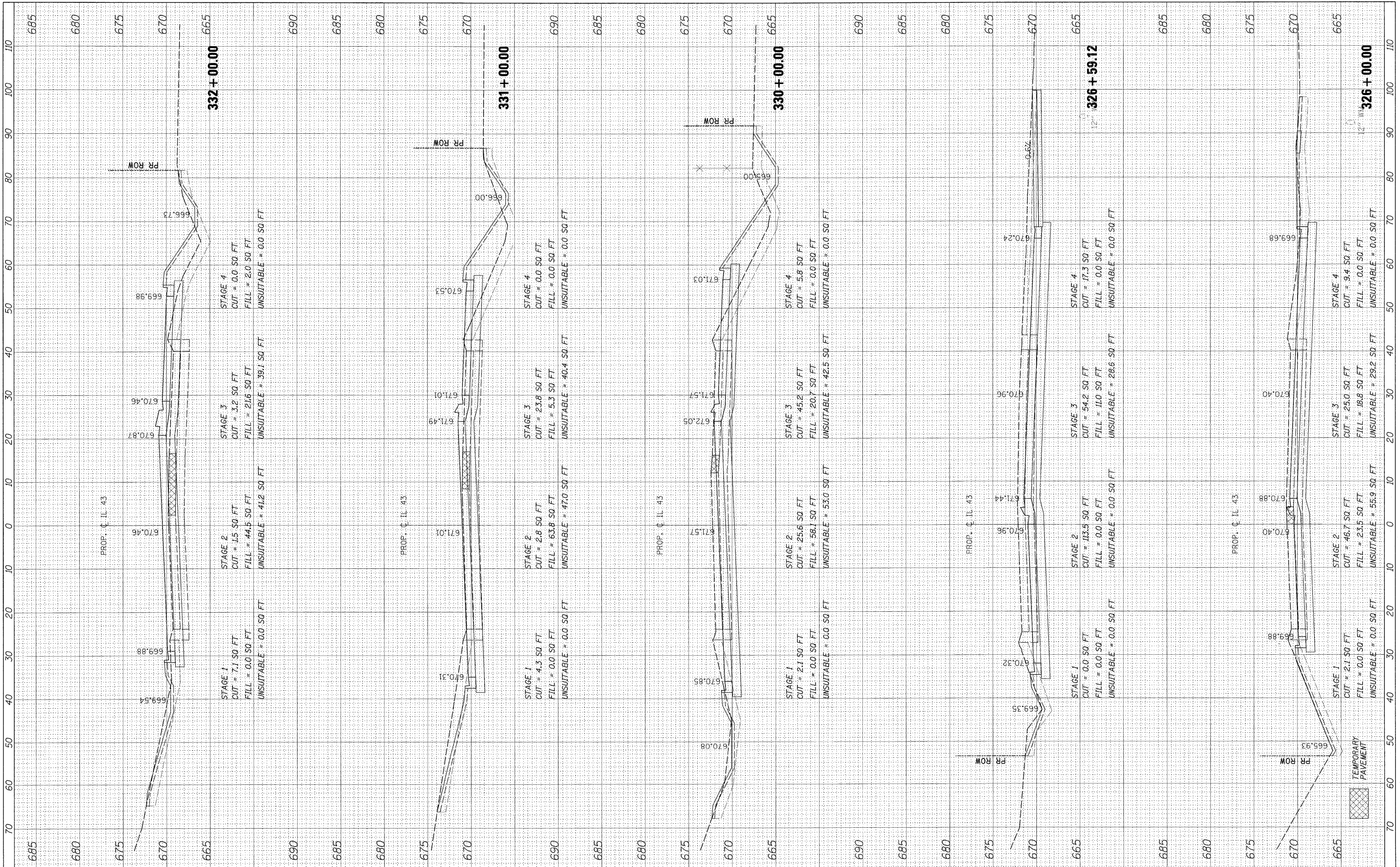
WAUKEGAN ROAD CROSS SECTIONS
 HORIZ. 1"=10'
 SCALE: VERT. 1"=5' SHEET NO. 229 OF 232 SHEETS STA. 322+34.19 TO STA. 325+66.34

F.A.P. RTE. 337	SECTION 20R-4	COUNTY LAKE	TOTAL SHEETS 232	SHEET NO. 229
CONTRACT NO. 60860			ILLINOIS FED. AID PROJECT	



BY: _____ DATE: _____
 SURVEYED _____
 PLOTTED _____
 NOTE BOOK _____
 AREAS _____
 AREAS CHECKED _____

BY: _____ DATE: _____
 SURVEYED _____
 PLOTTED _____
 NOTE BOOK _____
 AREAS _____
 AREAS CHECKED _____



FILE NAME = #FILE#
 USER NAME = #USER#

DESIGNED - JPS
 DRAWN - JPS
 CHECKED - JP
 DATE - 05/14/2010

REVISIONS:
 REVISED -
 REVISED -
 REVISED -
 REVISED -

**STATE OF ILLINOIS
 DEPARTMENT OF TRANSPORTATION**

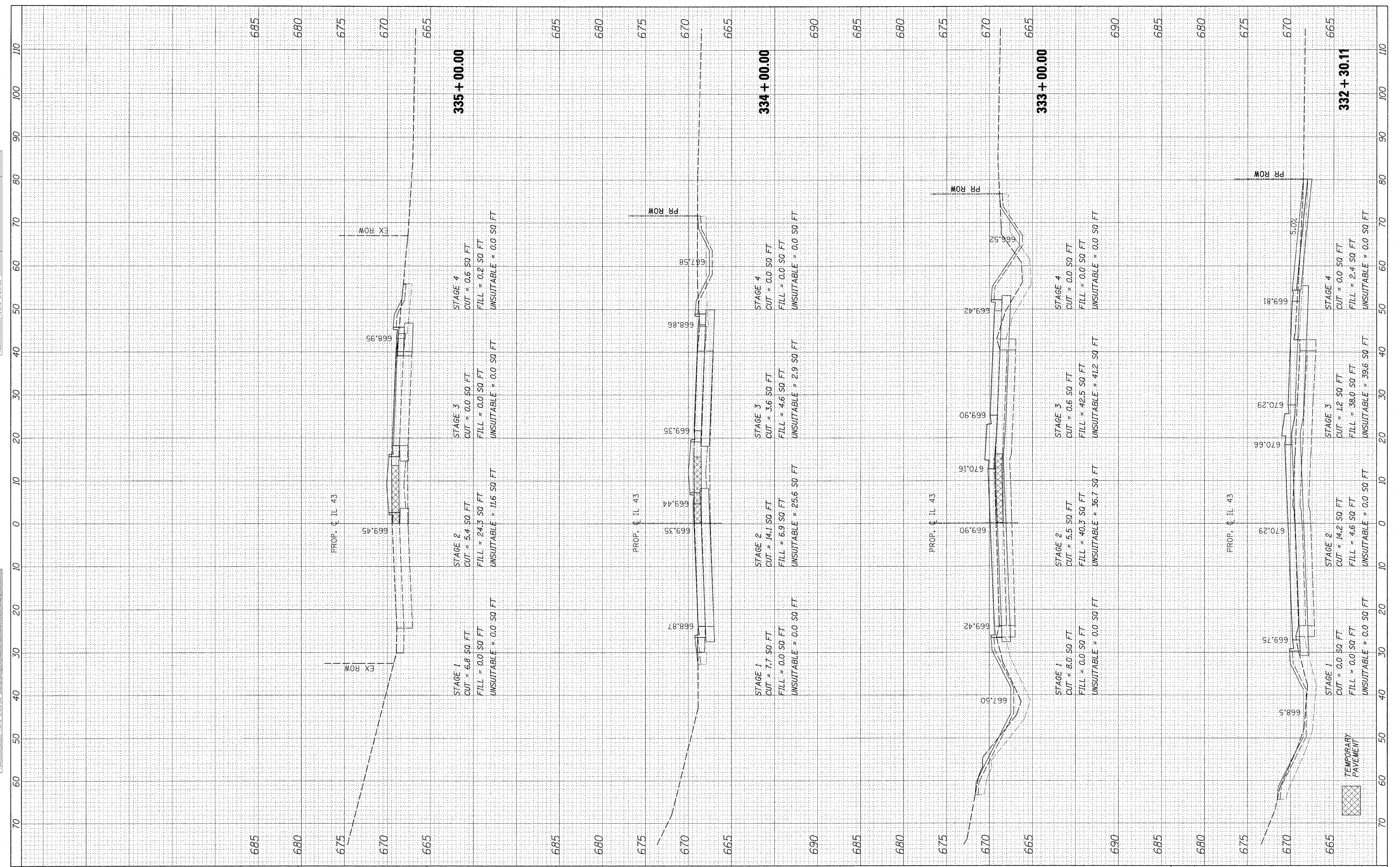
WAUKEGAN ROAD CROSS SECTIONS

HORIZ. 1"=10'
 SCALE: VERT. 1"=5' SHEET NO. 230 OF 232 SHEETS STA. 326+00.00 TO STA. 332+00.00

F.A.P. RTE. 337	SECTION 20R-4	COUNTY LAKE	TOTAL SHEETS 232	SHEET NO. 230
CONTRACT NO. 60860			ILLINOIS FED. AID PROJECT	

FINAL SURVEY	SURVEYED	BY	DATE
PLOTTED	PLOTTED		
NOTE BOOK NO.	NOTE BOOK NO.		
AREAS CHECKED	AREAS CHECKED		

ORIGINAL SURVEY	SURVEYED	BY	DATE
PLOTTED	PLOTTED		
NOTE BOOK NO.	NOTE BOOK NO.		
AREAS CHECKED	AREAS CHECKED		



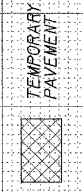
FILE NAME = #FILE#

USER NAME = #USER#	DESIGNED - JPS	REVISED -
PLLOT SCALE = #SCALE#	DRAWN - JPS	REVISED -
PLLOT DATE = #DATE#	CHECKED - JP	REVISED -
	DATE - 05/14/2010	REVISED -

**STATE OF ILLINOIS
DEPARTMENT OF TRANSPORTATION**

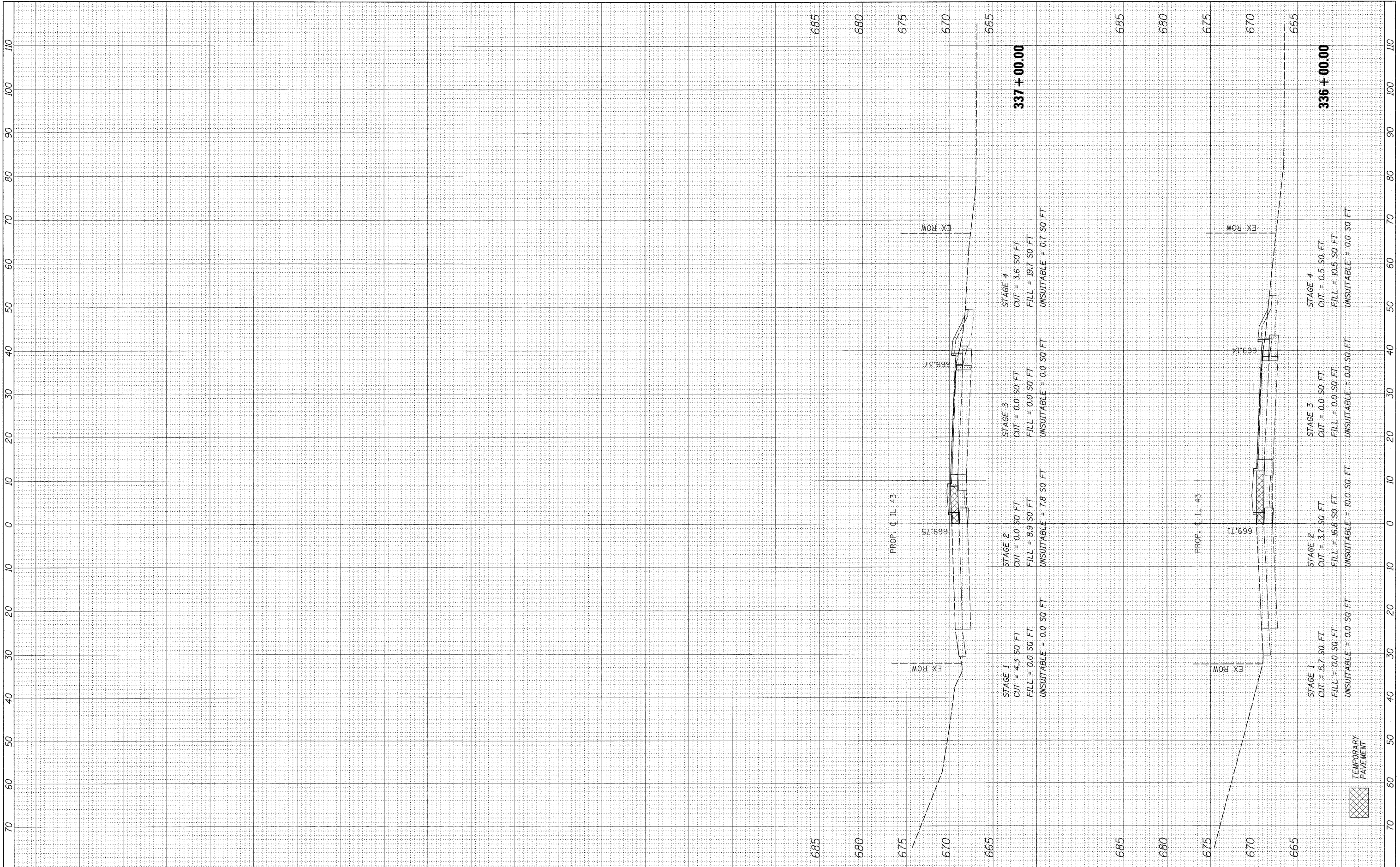
WAUKEGAN ROAD CROSS SECTIONS
HORIZ. 1"=10'
SCALE: VERT. 1"=5' SHEET NO. 231 OF 232 SHEETS STA. 332+30.11 TO STA. 335+00.00

F.A.P. RTE. 337	SECTION 20R-4	COUNTY LAKE	TOTAL SHEETS 232	SHEET NO. 231
ILLINOIS FED. AID PROJECT			CONTRACT NO. 60860	



FINAL SURVEY	BY	DATE
SURVEYED		
PLOTTED		
NOTE BOOK NO.		
AREAS CHECKED		

ORIGINAL SURVEY	BY	DATE
SURVEYED		
PLOTTED		
NOTE BOOK NO.		
AREAS CHECKED		



FILE NAME = #FILE#

USER NAME = #USER#	DESIGNED - JPS	REVISED -
PLOT SCALE = #SCALE#	DRAWN - JPS	REVISED -
PLOT DATE = #DATE#	CHECKED - JP	REVISED -
	DATE - 05/14/2010	REVISED -

**STATE OF ILLINOIS
DEPARTMENT OF TRANSPORTATION**

WAUKEGAN ROAD CROSS SECTIONS
 HORIZ. 1"=10'
 SCALE: VERT. 1"=5' SHEET NO. 232 OF 232 SHEETS STA. 336+00.00 TO STA. 337+00.00

F.A.P. RTE.	SECTION	COUNTY	TOTAL SHEETS	SHEET NO.
337	20R-4	LAKE	232	232
CONTRACT NO. 60860			ILLINOIS FED. AID PROJECT	