
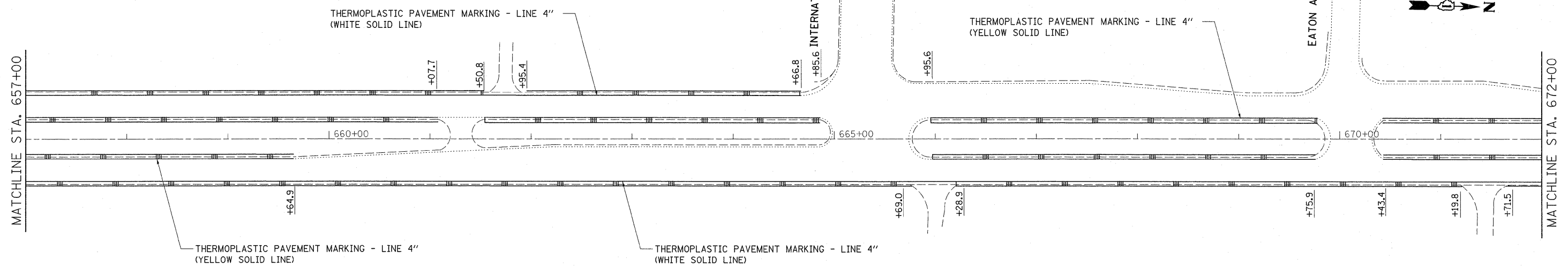



IL. ROUTE 53



IL. ROUTE 53



LEGEND

||| ||| PROPOSED SHOULDER RUMBLE STRIPS

FILE NAME =	USER NAME = qureshiya	DESIGNED -	REVISED -
c:\pw_work\pwidot\qureshiya\d0212337\012609-sht-plan.dgn		DRAWN -	REVISED -
PLOT SCALE = 50.0000' / IN.		CHECKED -	REVISED -
PLOT DATE = 10/28/2010		DATE -	REVISED -

STATE OF ILLINOIS
DEPARTMENT OF TRANSPORTATION

ROADWAY PLAN
IL. ROUTE 53 (FORKED CREEK - US 52)

SCALE: 1"=50' SHEET NO. OF SHEETS STA. TO STA.

F.A.P. RTE.	SECTION	COUNTY	TOTAL SHEETS	SHEET NO.
846/357	2010-133-1	WILL	54	27
CONTRACT NO. 60F75			ILLINOIS FED. AID PROJECT	