




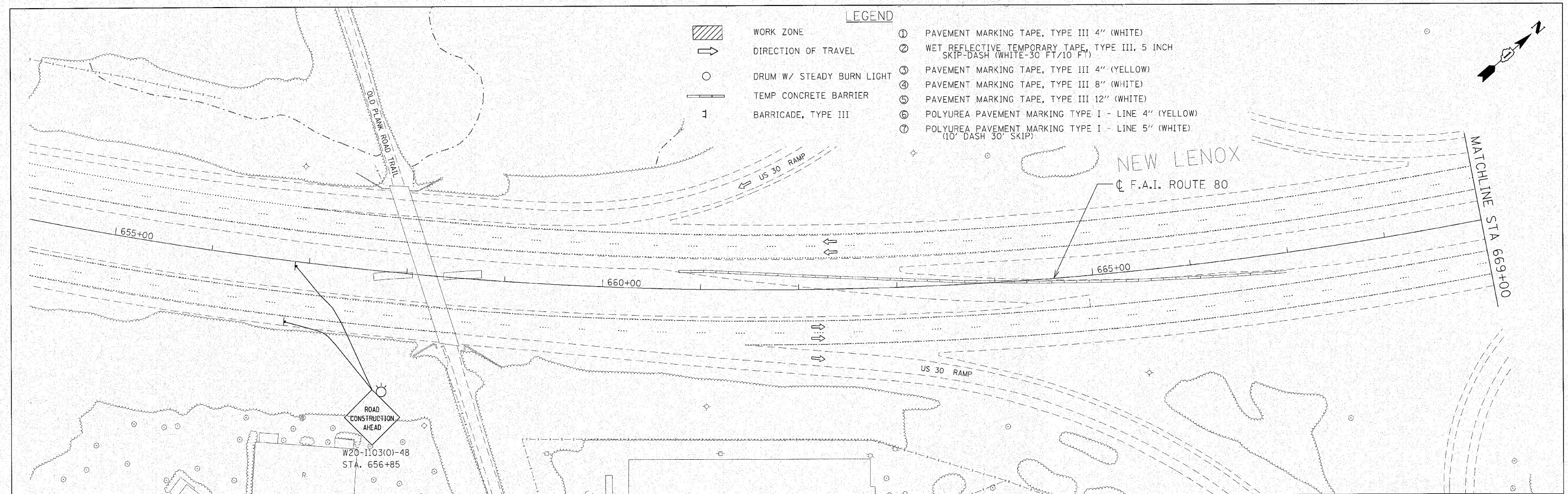
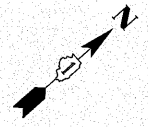
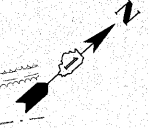
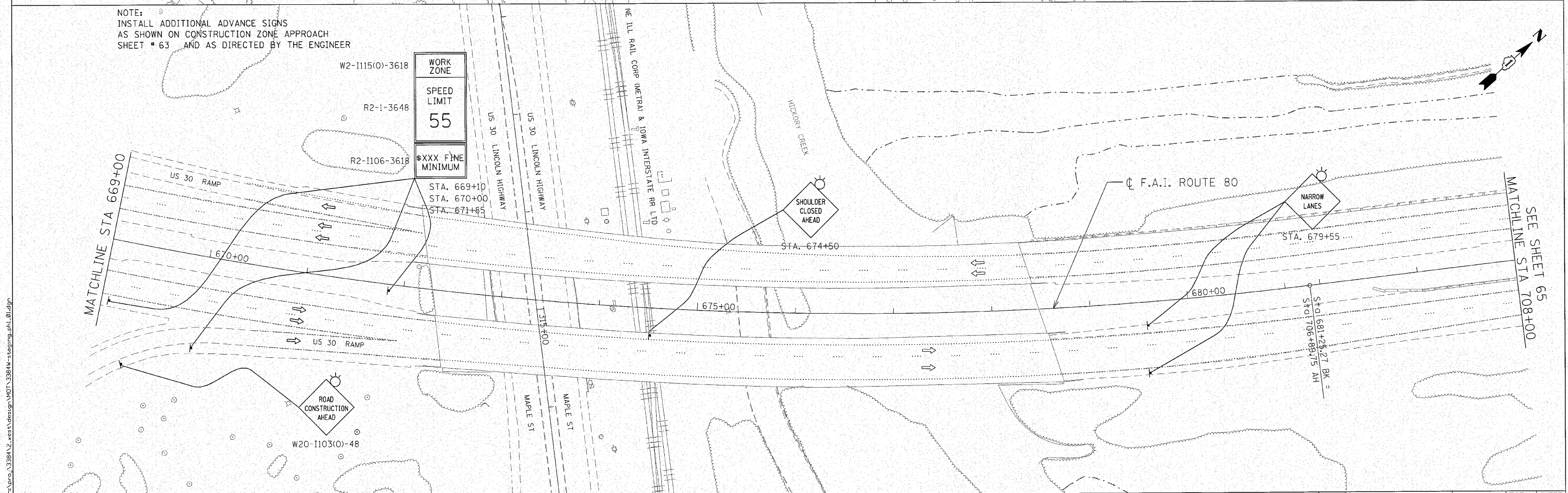



LEGEND

-  WORK ZONE
-  DIRECTION OF TRAVEL
-  DRUM W/ STEADY BURN LIGHT
-  TEMP CONCRETE BARRIER
-  BARRICADE, TYPE III
- ① PAVEMENT MARKING TAPE, TYPE III 4" (WHITE)
- ② WET REFLECTIVE TEMPORARY TAPE, TYPE III, 5 INCH SKIP-DASH (WHITE-30 FT/10 FT)
- ③ PAVEMENT MARKING TAPE, TYPE III 4" (YELLOW)
- ④ PAVEMENT MARKING TAPE, TYPE III 8" (WHITE)
- ⑤ PAVEMENT MARKING TAPE, TYPE III 12" (WHITE)
- ⑥ POLYUREA PAVEMENT MARKING TYPE I - LINE 4" (YELLOW)
- ⑦ POLYUREA PAVEMENT MARKING TYPE I - LINE 5" (WHITE) (10' DASH 30' SKIP)



NOTE:
INSTALL ADDITIONAL ADVANCE SIGNS
AS SHOWN ON CONSTRUCTION ZONE APPROACH
SHEET # 63 AND AS DIRECTED BY THE ENGINEER



 Ciorba Group, Inc. CONSULTING ENGINEERS 6507 North Cumberland Avenue, Suite 402 Chicago, IL 60631 Tel: 773.775.9000 Fax: 773.775.4014 Email: dciorba@ciorba.com	USER NAME = acornwell PLT SCALE = 50.0000' / 1" IN. PLT DATE = 10/27/2010	DESIGNED - CRC DRAWN - JMK CHECKED - MRJ DATE - 10/27/2010	REVISED - REVISED - REVISED - REVISED -	STATE OF ILLINOIS DEPARTMENT OF TRANSPORTATION	F.A.I. 80 FROM US 30 TO NS RAILROAD STAGING AND TRAFFIC CONTROL - STAGE I	F.A.I. RTE. = 80 SECTION = 99-5-Y COUNTY = WILL CONTRACT NO. 60147	TOTAL SHEETS = 276 SHEET NO. = 64
	SCALE: 1" = 50' SHEET NO. OF SHEETS STA. 655+00 TO STA. 708+00					ILLINOIS FED. AID PROJECT	