

F.A.P. RTE.	SECTION	COUNTY	TOTAL SHEETS	SHEET NO.
303	132-1	MCHENRY	26	1
		ILLINOIS	CONTRACT NO. 60K67	

STATE OF ILLINOIS  
DEPARTMENT OF TRANSPORTATION  
DIVISION OF HIGHWAYS

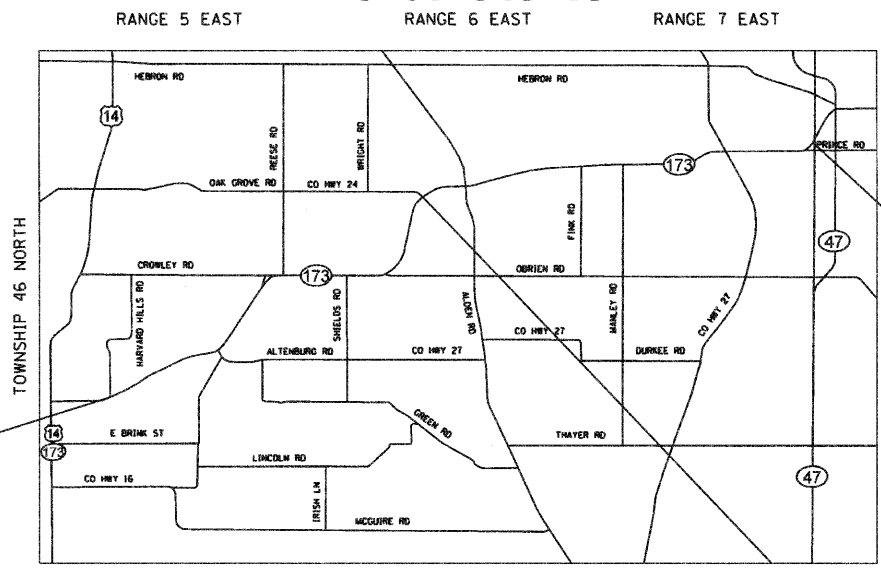
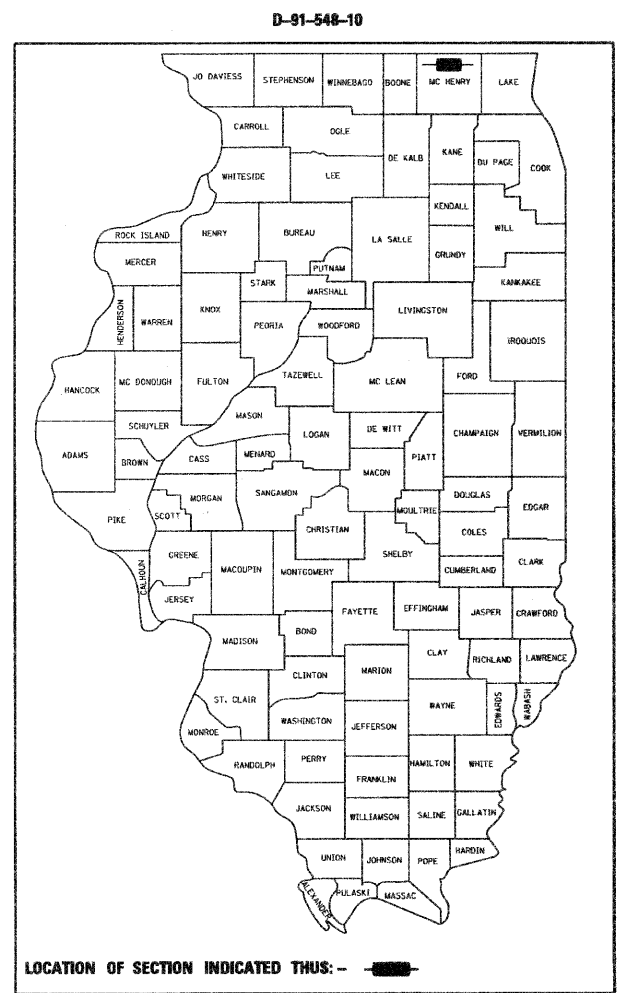
**PROPOSED  
HIGHWAY PLANS**

FAP ROUTE 303 (IL 173)  
SECTION 132-1  
HARVARD HILLS ROAD TO PRICE ROAD  
NEW SHOULDERS, RUMBLE STRIP, GUARDRAIL  
PROJECT: HSIP-0303(050)  
McHENRY COUNTY  
C-91-548-10

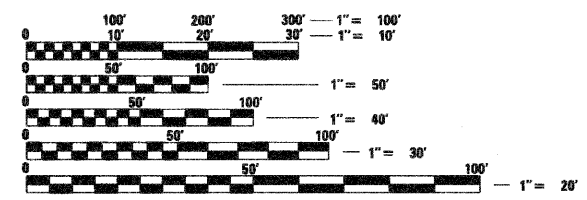
FOR INDEX OF SHEETS, SEE SHEET NO. 2

TRAFFIC DATA  
EXISTING ADT = 2,700 TO 3,350 (2007)  
SPEED LIMIT = 45 - 55 MPH

THE IMPROVEMENT IS LOCATED WITHIN UNINCORPORATED MCHENRY COUNTY, THE CITY OF HARVARD AND VILLAGE OF HEBRON



CHEMUNG, ALDEN, HEBRON TOWNSHIPS  
GROSS & NET LENGTH = 50,497 FT. = 9.56 MILES



FULL SIZE PLANS HAVE BEEN PREPARED USING STANDARD ENGINEERING SCALES. REDUCED SIZED PLANS WILL NOT CONFORM TO STANDARD SCALES. IN MAKING MEASUREMENTS ON REDUCED PLANS, THE ABOVE SCALES MAY BE USED.

J.U.L.I.E.  
JOINT UTILITY LOCATION INFORMATION FOR EXCAVATION  
1-800-892-0123  
OR 811

PROJECT ENGINEER: PETER JOHNSTON (GRAEF) 773-399-0112  
PROJECT MANAGER: KEN ENG (IDOT) 847-705-4247

CONTRACT NO. 60K67

*Peter Johnston*  
8-9-10  
PETER M. JOHNSTON  
062-047647  
REGISTERED PROFESSIONAL ENGINEER OF ILLINOIS  
Exp 10-30-11

STATE OF ILLINOIS  
DEPARTMENT OF TRANSPORTATION  
DIVISION OF HIGHWAYS

SUBMITTED *December 18, 2010*

*Diane M. O'Keefe* DE  
DEPUTY DIRECTOR OF HIGHWAYS, REGION ENGINEER  
*December 10, 2010*

*Scott E. Stitt, P.E.*  
acting ENGINEER OF DESIGN AND ENVIRONMENT  
*December 10, 2010*

*Christine M. Reader*  
DIRECTOR OF HIGHWAYS, CHIEF ENGINEER

PRINTED BY THE AUTHORITY OF THE STATE OF ILLINOIS

**GRAEF** 8501 W. Higgins Road; Suite 280  
Chicago, Illinois 60631  
(773) 399-0112