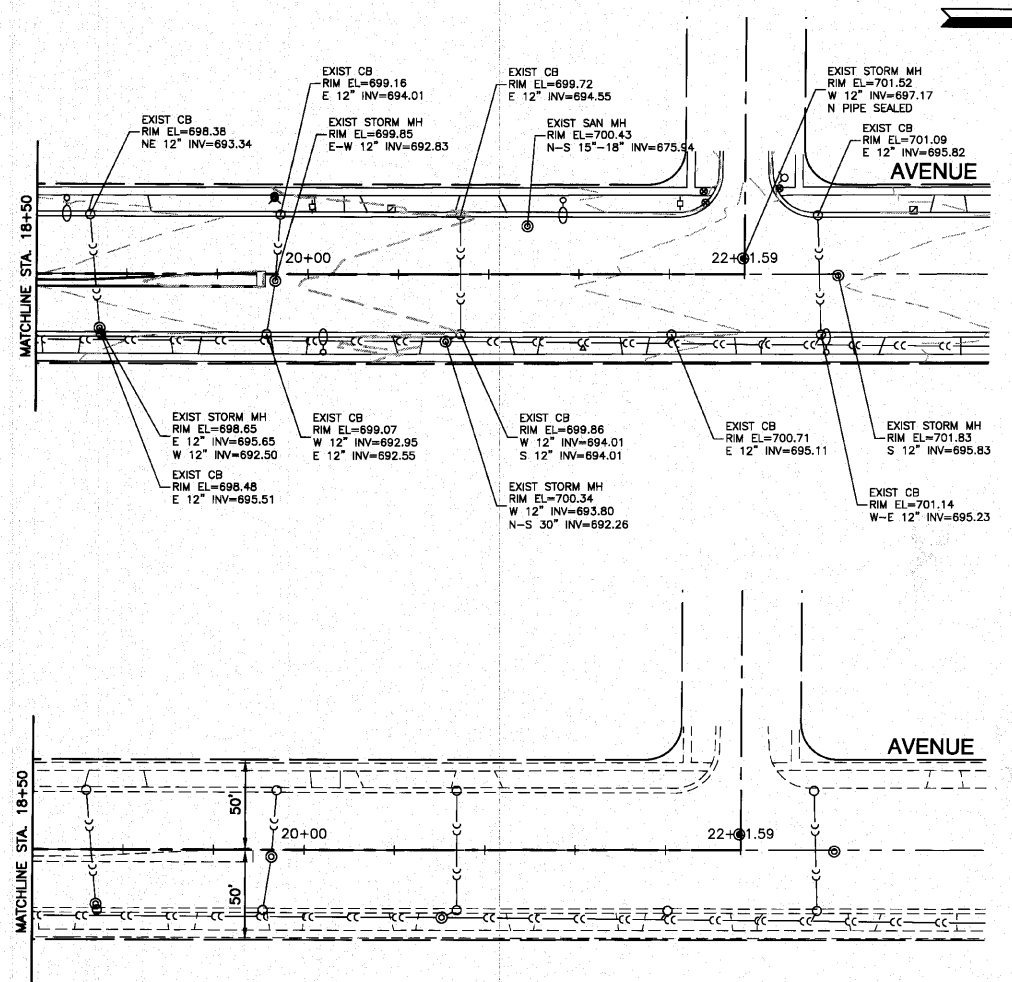
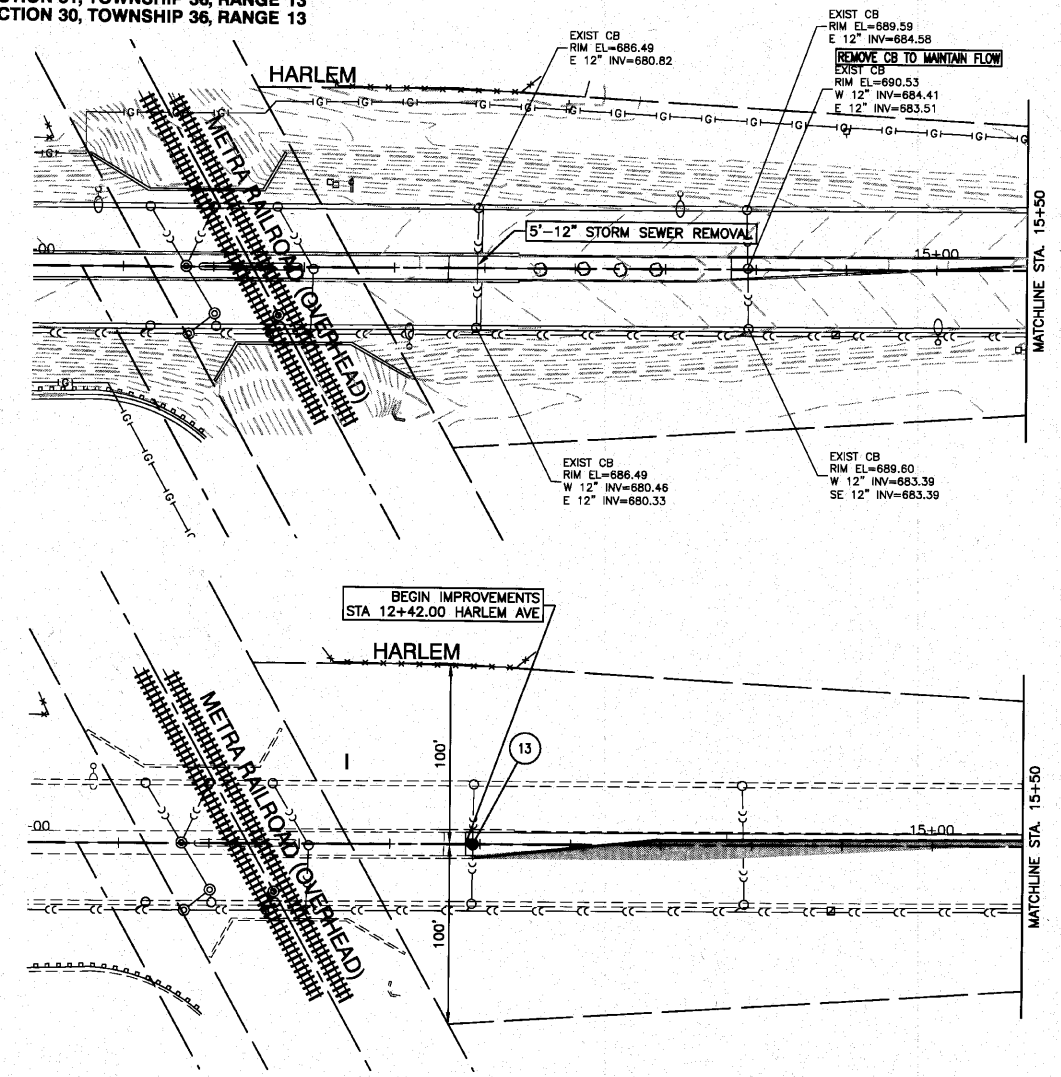
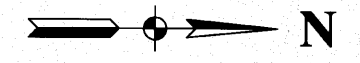
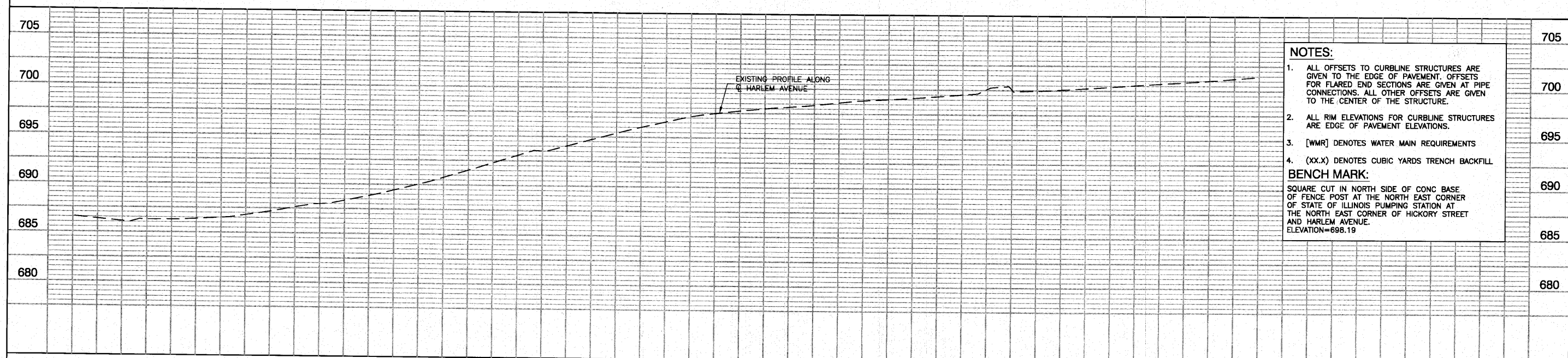


SECTION 36, TOWNSHIP 36, RANGE 12
 SECTION 25, TOWNSHIP 36, RANGE 12
 SECTION 31, TOWNSHIP 36, RANGE 13
 SECTION 30, TOWNSHIP 36, RANGE 13



13
 STA 12+45.92, 0' LT
 CB TA, 4' DIA, T1F OL
 RIM EL=687.27
 W 12" INV=680.49
 E 12" INV=680.46



NOTES:

- ALL OFFSETS TO CURBLINE STRUCTURES ARE GIVEN TO THE EDGE OF PAVEMENT. OFFSETS FOR FLARED END SECTIONS ARE GIVEN AT PIPE CONNECTIONS. ALL OTHER OFFSETS ARE GIVEN TO THE CENTER OF THE STRUCTURE.
- ALL RIM ELEVATIONS FOR CURBLINE STRUCTURES ARE EDGE OF PAVEMENT ELEVATIONS.
- [WMR] DENOTES WATER MAIN REQUIREMENTS
- (XX.X) DENOTES CUBIC YARDS TRENCH BACKFILL

BENCH MARK:
 SQUARE CUT IN NORTH SIDE OF CONC BASE OF FENCE POST AT THE NORTH EAST CORNER OF STATE OF ILLINOIS PUMPING STATION AT THE NORTH EAST CORNER OF HICKORY STREET AND HARLEM AVENUE.
 ELEVATION=698.19

FILE NAME = 06506-STRM-01 - P02	USER NAME =	DESIGNED - WPD	REVISED -	STATE OF ILLINOIS DEPARTMENT OF TRANSPORTATION	175TH STREET AT HARLEM AVENUE INTERSECTION IMPROVEMENTS DRAINAGE AND UTILITIES HARLEM AVENUE	F.A.P. RTE. 348	SECTION 08-00104-00-CH	COUNTY COOK	TOTAL SHEETS 60	SHEET NO. 23	
PLOT SCALE = 1"=50'	CHECKED - WPD	REVISED -	SCALE: H 1"=50' V 1"=5'			SHEET NO. 23 OF 60 SHEETS		STA. 50+94.84 TO STA. 62+21.59			
PLOT DATE = 10-14-10	DRAWN - AG	REVISED -	CONTRACT NO. 63453								
	CHECKED - AG	REVISED -	FED. ROAD DIST. NO. 1 ILLINOIS FED. AID PROJECT NH-SIP-8003 (851)								