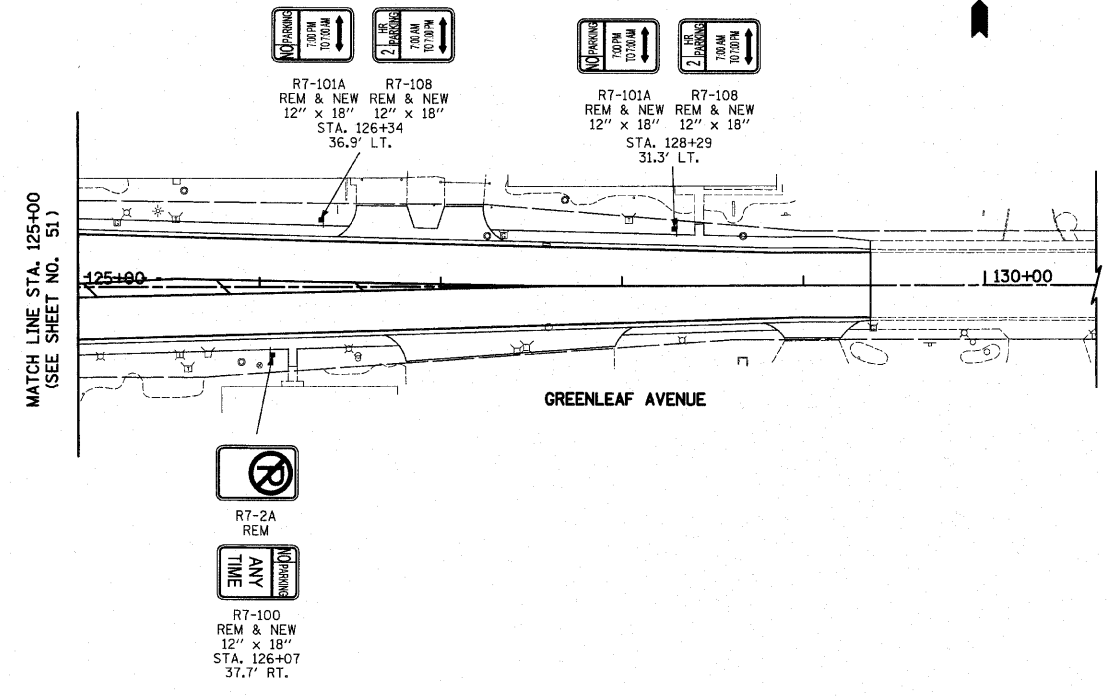
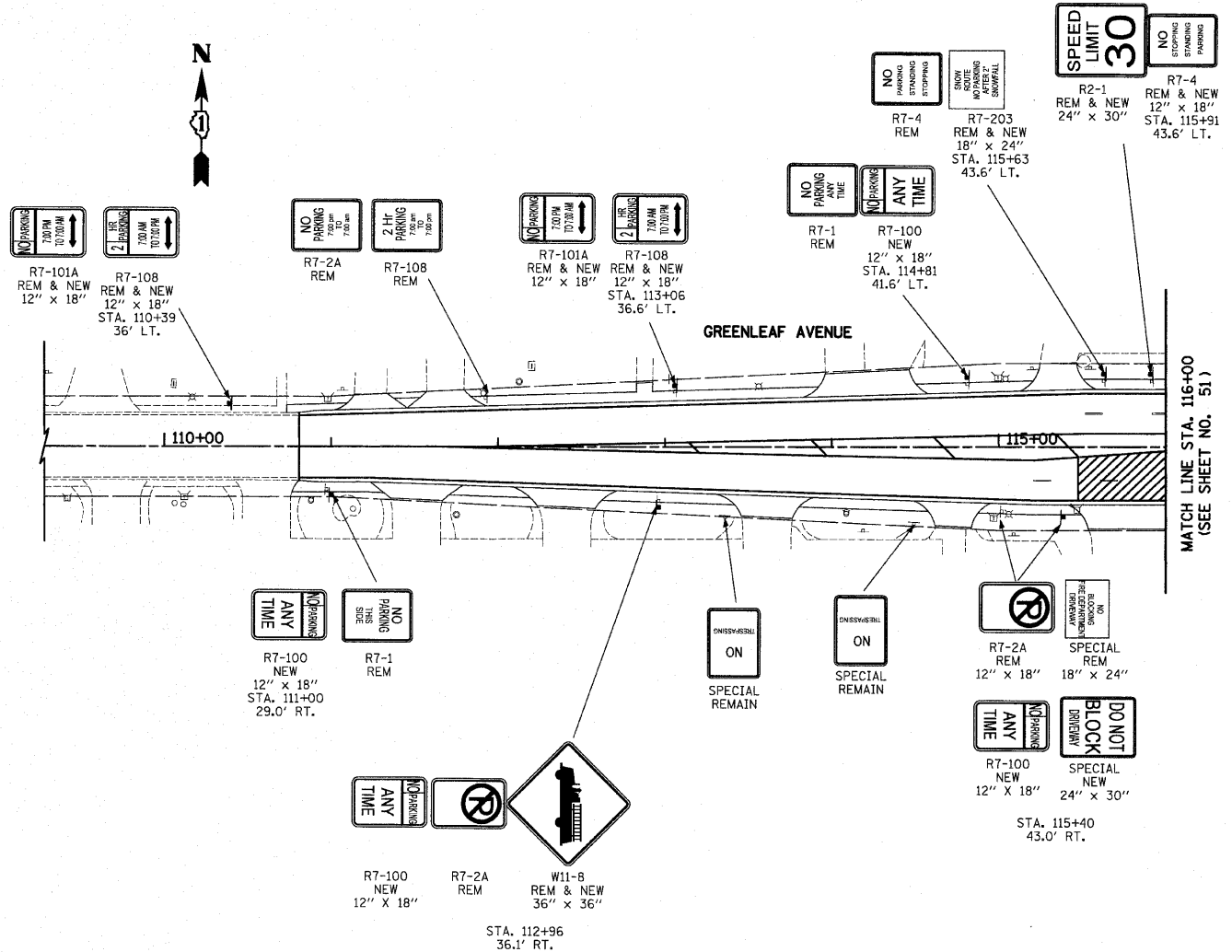
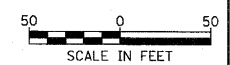


PLAN
 SURVEYED BY DATE
 ALIGNED CHECKED
 RT. OF WAY CHECKED
 NO. OF SHEETS
 SUBS. FILE NAME

PROFILE
 SURVEYED BY DATE
 GRADES CHECKED
 E.M. NOTED
 PRODUCE NOTATIONS CHECKED
 NO. OF SHEETS



LEGEND
 ◊ EXISTING SIGN
 ◊ PROPOSED SIGN
 NEW SIGN PANEL OF THE TYPE REQUIRED
 REMAIN SIGN PANEL TO REMAIN IN SAME LOCATION
 REM REMOVE SIGN PANEL ASSEMBLY, TYPE A OR B



FILE NAME = ...\\cd\sheet\2362_Signing_02.dgn	USER NAME = k-k	DESIGNED - BLG	REVISED -	STATE OF ILLINOIS DEPARTMENT OF TRANSPORTATION	IL ROUTE 83 (BUSSE ROAD) AND GREENLEAF AVENUE SIGNING PLAN	F.A.P. RTE. 344	SECTION 09-00056-00-CH	COUNTY COOK	TOTAL SHEETS 111	SHEET NO. 52
PLOT SCALE = 50,0000' / IN.	CHECKED - DJK	REVISED -	REVISED -			CONTRACT NO. 63527				
PLOT DATE = 10/22/2010	DATE - 10-22-10	REVISED -	REVISED -			FED. ROAD DIST. NO. 1 [ILLINOIS] FED. AID PROJECT M-900316593				
						SCALE: 1" = 50' SHEET NO. 2 OF 2 SHEETS				