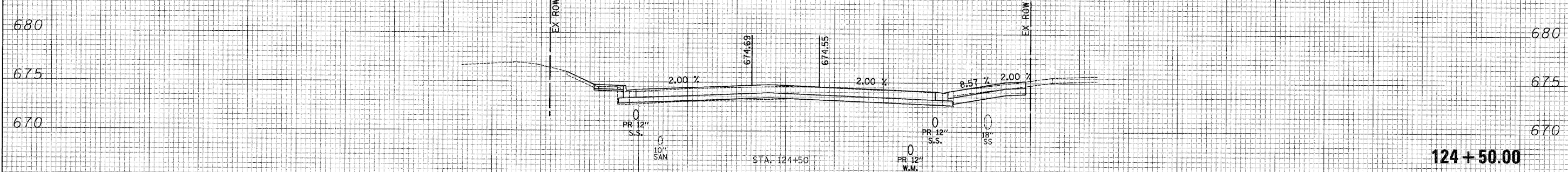


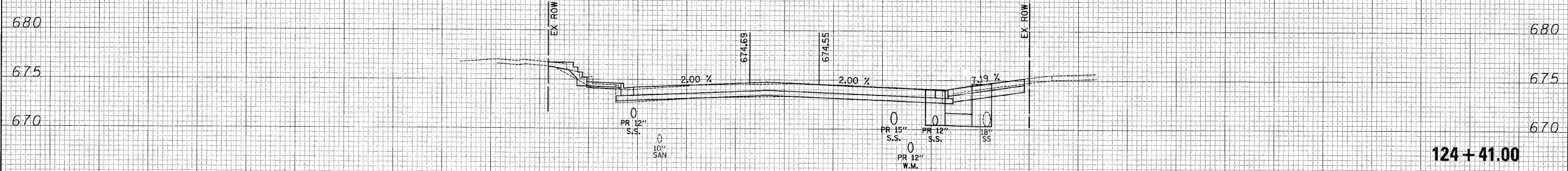
150 140 130 120 110 100 90 80 70 60 50 40 30 20 10 0 10 20 30 40 50 60 70 80 90 100 110 120 130 140 150



STA. 124+50

| | STAGE 1 | STAGE 2 | STAGE 3 |
|-------------------------------|---------|---------|---------|
| EARTH EXCAVATION (SQ FT) | 11.2 | 2.1 | 10.5 |
| EMBANKMENT REQUIRED (SQ FT) | 0.1 | 15.5 | 0 |
| REM & DISP UNSUITABLE (SQ FT) | 0 | 0 | 0 |

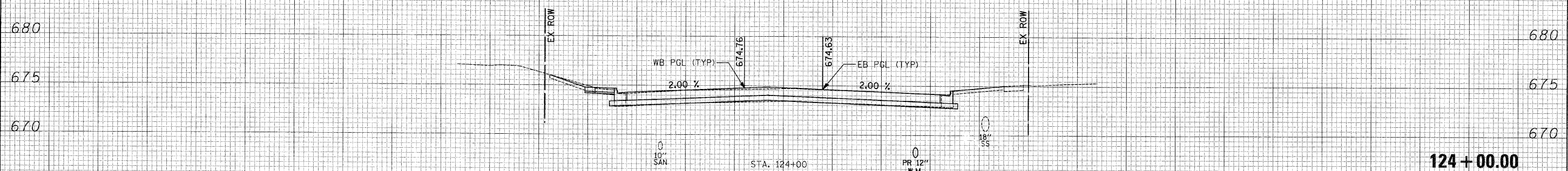
124 + 50.00



STA. 124+41

| | STAGE 1 | STAGE 2 | STAGE 3 |
|-------------------------------|---------|---------|---------|
| EARTH EXCAVATION (SQ FT) | 7.4 | 6.6 | 11.1 |
| EMBANKMENT REQUIRED (SQ FT) | 2.2 | 14.2 | 0 |
| REM & DISP UNSUITABLE (SQ FT) | 0 | 0 | 0 |

124 + 41.00



STA. 124+00

| | STAGE 1 | STAGE 2 | STAGE 3 |
|-------------------------------|---------|---------|---------|
| EARTH EXCAVATION (SQ FT) | 7.4 | 6.6 | 11.1 |
| EMBANKMENT REQUIRED (SQ FT) | 2.2 | 14.2 | 0 |
| REM & DISP UNSUITABLE (SQ FT) | 0 | 0 | 0 |

124 + 00.00

150 140 130 120 110 100 90 80 70 60 50 40 30 20 10 0 10 20 30 40 50 60 70 80 90 100 110 120 130 140 150

DATE
BY
SURVEYED
PLOTTED
DATE
AREAS
AREAS CHECKED

DATE
BY
SURVEYED
PLOTTED
DATE
AREAS
AREAS CHECKED

FILE NAME = J:\2362\cad\sheet\2362_xseo.dgn
USER NAME = djc

| | |
|-----------------|-----------|
| DESIGNED - BLG | REVISED - |
| DRAWN - BLG | REVISED - |
| CHECKED - DJK | REVISED - |
| DATE - 10-22-10 | REVISED - |

**STATE OF ILLINOIS
DEPARTMENT OF TRANSPORTATION**

**GREENLEAF AVENUE
CROSS SECTIONS**

SCALE: $\frac{1}{4}'' = 10'$
 $\frac{1}{8}'' = 5'$

SHEET NO. 16 OF 20 SHEETS STA. 124+00.00 TO STA. 124+50.00

| | | | | |
|---|------------------------|-------------|------------------|---------------|
| F.A.P. RTE. 344 | SECTION 09-00056-00-CH | COUNTY COOK | TOTAL SHEETS 111 | SHEET NO. 107 |
| CONTRACT NO. 63527 | | | | |
| FED. ROAD DIST. NO. 1 [ILLINOIS] FED. AID PROJECT M-9003659 | | | | |