




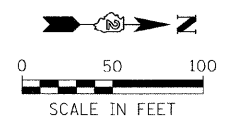


**LEGEND**

-  PAVEMENT REMOVAL
-  HMA SURFACE REMOVAL
-  APPROACH SLAB REMOVAL
-  GUARDRAIL REMOVAL
-  TREE REMOVAL



FILE NAME =	USER NAME = #USER*	DESIGNED - ST	REVISED -	<b>STATE OF ILLINOIS DEPARTMENT OF TRANSPORTATION</b>	<b>REMOVAL PLAN IL 84 OVER TRIBUTARY TO APPLE RIVER</b>			F.A.P. RTE.	SECTION	COUNTY	TOTAL SHEETS	SHEET NO.
#FILEL*		DRAWN - ST	REVISED -		SCALE: 1" = 50'	SHEET NO. 1 OF 1 SHEETS	STA. 159+00 TO STA. 173+00	308	103BR-3 & 104BR-1	JO DAVIESS	126	20
	PLOT SCALE = #SCALE*	CHECKED - FML	REVISED -		CONTRACT NO. 64B26							
	PLOT DATE = #DATE*	DATE - 10-15-2010	REVISED -		ILLINOIS FED. AID PROJECT							