








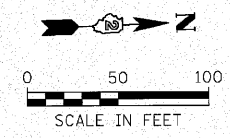
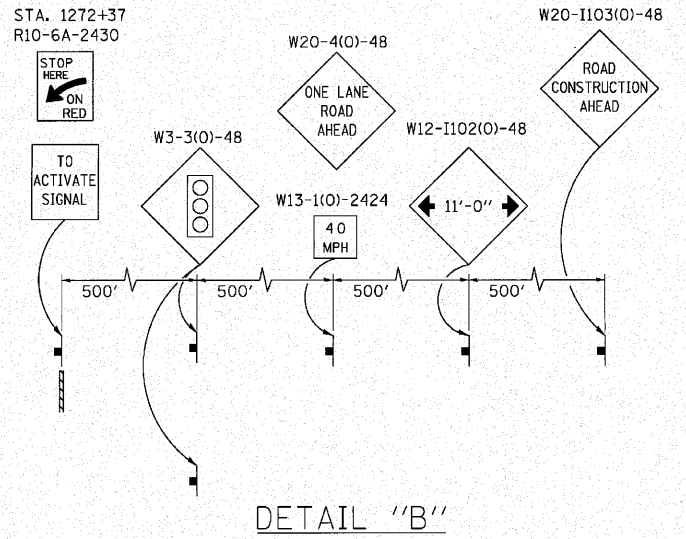
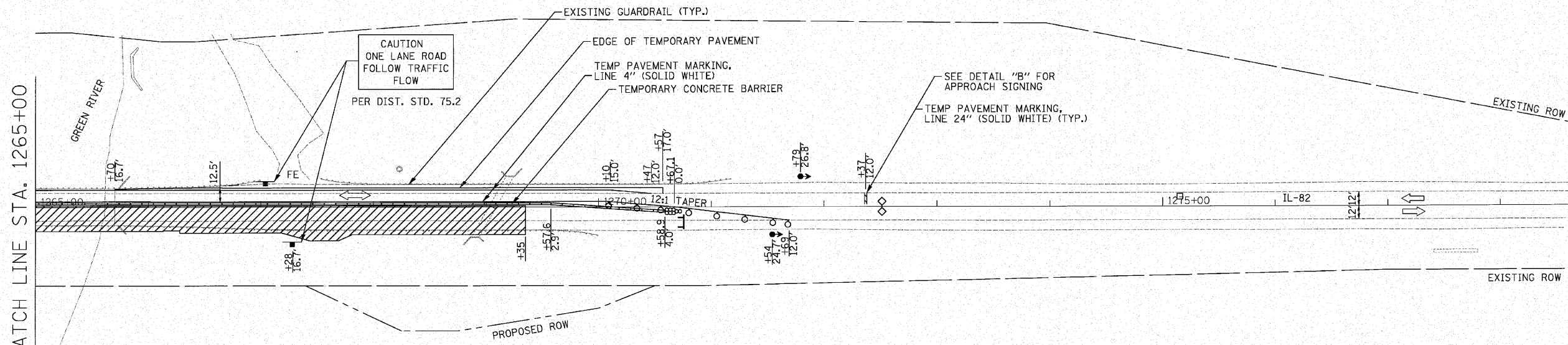


**LEGEND**

-  WORK AREA
-  IMPACT ATTENUATORS, TEMPORARY (NON-REDIRECTIVE) TEST LEVEL 3
-  TYPE III BARRICADE
-  TEMPORARY CONCRETE BARRIER
-  DRUM WITH STEADY BURN MONODIRECTIONAL LIGHT / DIRECTION INDICATOR BARRICADE WITH STEADY BURN MONODIRECTIONAL LIGHT (PER HWY. STD. 701321-10)
-  SIGN
-  DETECTOR LOOPS
-  TRAFFIC SIGNAL
-  DOUBLE VERTICAL PANELS



	USER NAME = #USER#	DESIGNED - CRV	REVISED -	<b>STATE OF ILLINOIS</b> <b>DEPARTMENT OF TRANSPORTATION</b>	<b>MAINTENANCE OF TRAFFIC PLAN - STAGE 1</b> <b>IL 82 OVER GREEN RIVER</b>			F.A.P. RTE.	SECTION	COUNTY	TOTAL SHEETS	SHEET NO.
	PLOT SCALE = #SCALE#	DRAWN - CRV	REVISED -		638	129BR-4	HENRY	93	18			
	PLOT DATE = #DATE#	CHECKED - ST	REVISED -		SCALE: 1" = 50'    SHEET NO. 2 OF 2 SHEETS    STA. 1265+00 TO STA. 1278+00			CONTRACT NO. 64D25				
		DATE - 07/2010	REVISED -		ILLINOIS FED. AID PROJECT - -							