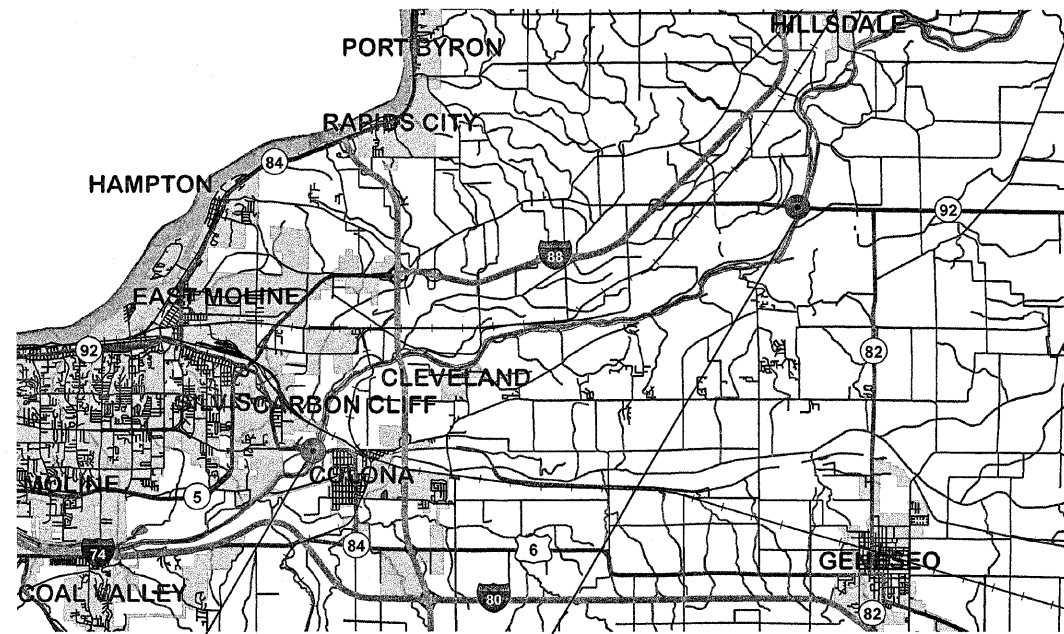


LOCATION MAPS

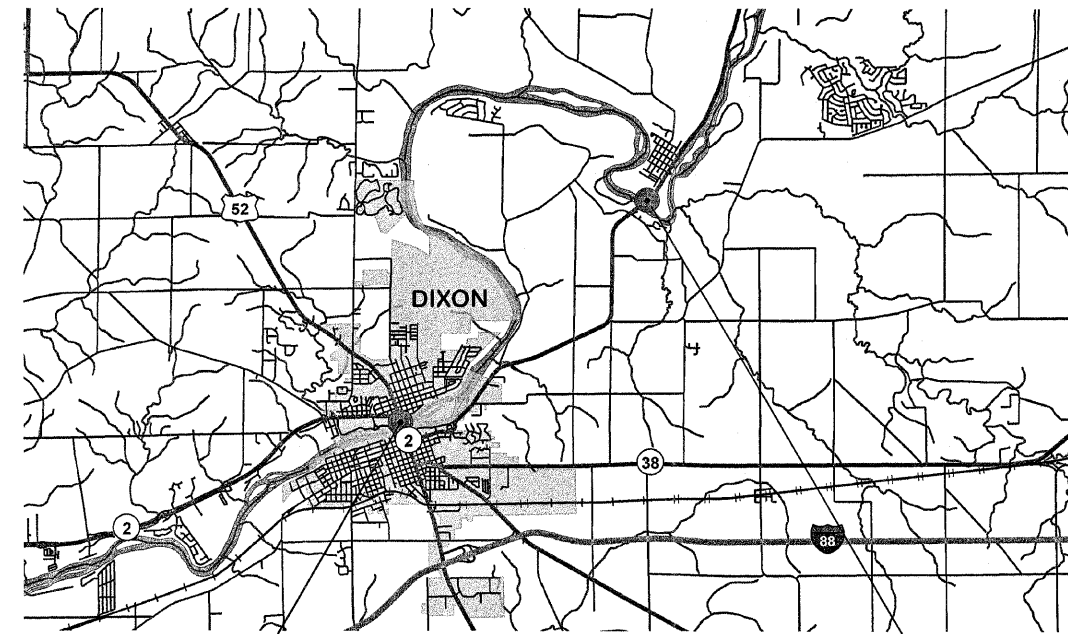
Henry/Rock Island Counties



SN 037-0128

SN 037-0149

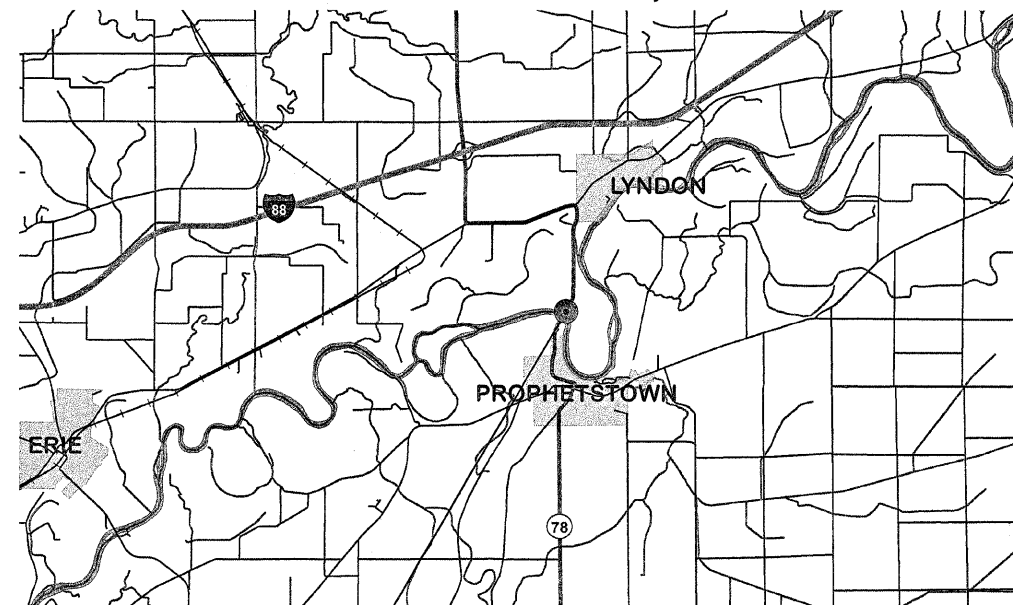
Lee County



SN 052-0072

SN 052-0063

Whiteside County



SN 098-0100

Various Routes
D2 Deck Sealing 2011-1
Various Counties

FILE NAME = G:\BRV\CADD\plans\Various Counties\2011\dek sealing\Rock River\PLANeng.dgn	USER NAME = lrmkdj	DESIGNED - ----	REVISED - -----	STATE OF ILLINOIS DEPARTMENT OF TRANSPORTATION	LOCATION MAPS			F.A. RTE.	SECTION	COUNTY	TOTAL SHEETS	SHEET NO.
	PLOT SCALE = 52.0000' / IN.	DRAWN - ----	REVISED - -----		SCALE: _____	SHEET NO. _____	OF _____	SHEETS	STA. _____	TO STA. _____	7	5
	PLOT DATE = Wed Oct 26 11:30:28 2010	CHECKED - ----	REVISED - -----		CONTRACT NO. 64G32							
		DATE - -----	REVISED - -----		ILLINOIS FED. AID PROJECT							