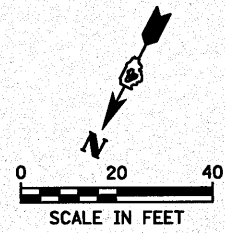
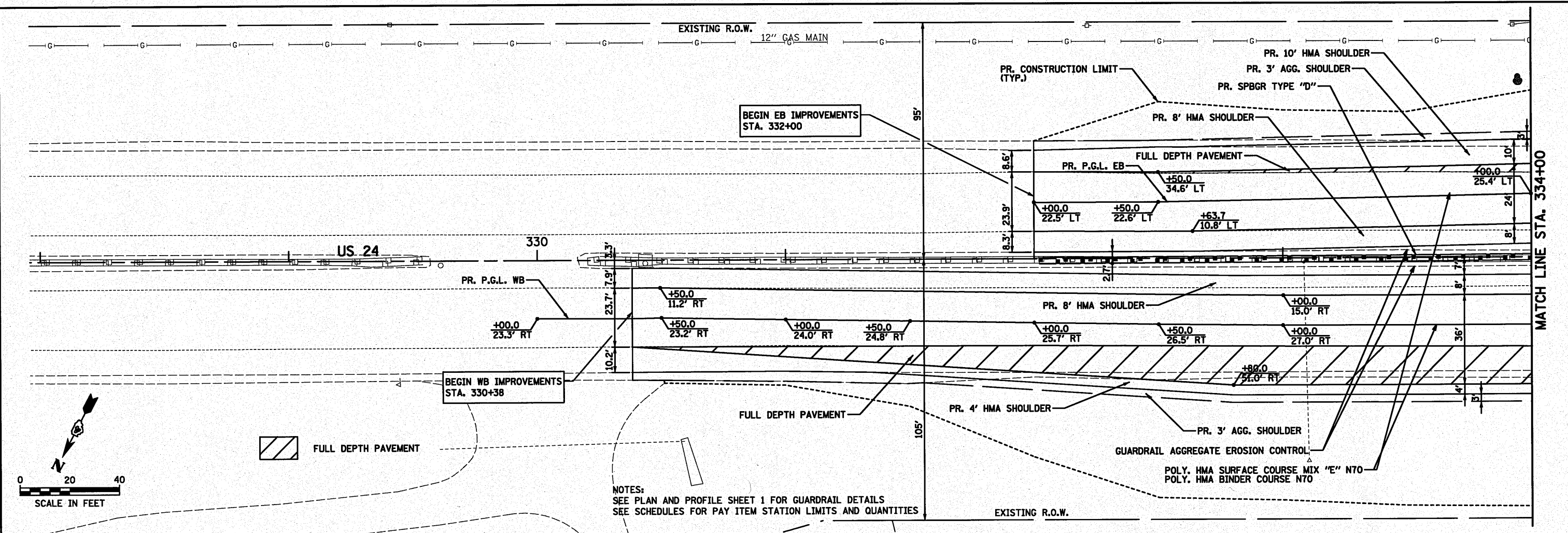


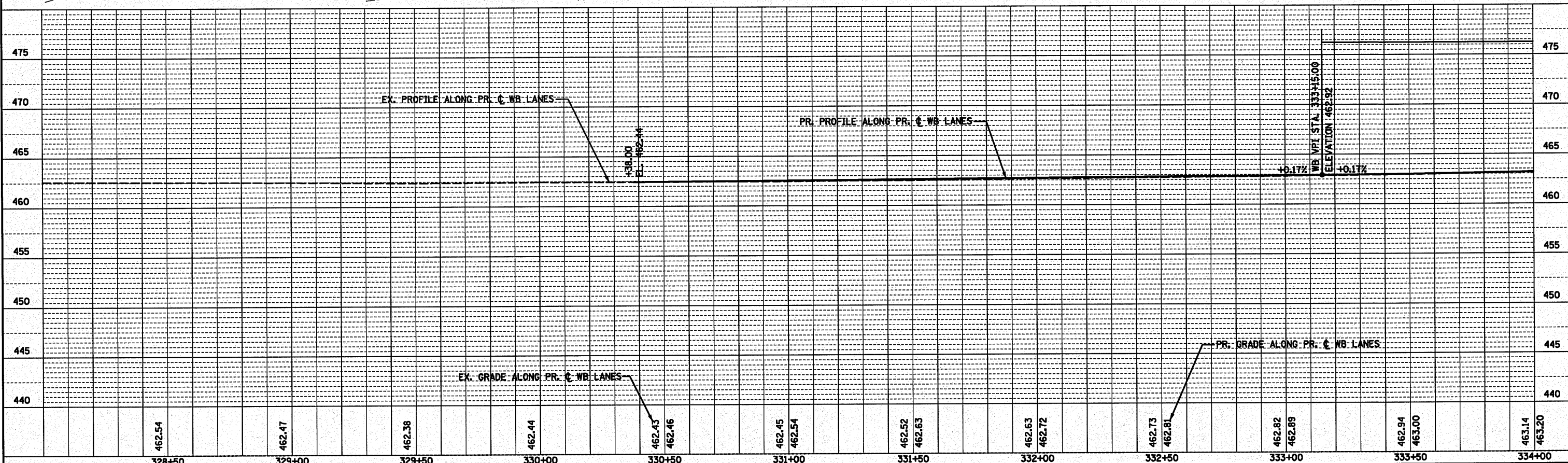
DATE	
BY	
STARTED	
COMPLETED	
REVISIONS	
NO.	
PLAN	
NOTE BOOK	
NO.	

DATE	
BY	
STARTED	
COMPLETED	
REVISIONS	
NO.	
PROFILE	
NOTE BOOK	
NO.	



FULL DEPTH PAVEMENT

NOTES:
SEE PLAN AND PROFILE SHEET 1 FOR GUARDRAIL DETAILS
SEE SCHEDULES FOR PAY ITEM STATION LIMITS AND QUANTITIES



FILE NAME =	USER NAME = #USER#	DESIGNED ST	REVISED -	STATE OF ILLINOIS DEPARTMENT OF TRANSPORTATION	PROPOSED PLAN AND PROFILE US ROUTE 24 WB OVER LAMARSH CREEK			F.A.P. RTE.	SECTION	COUNTY	TOTAL SHEETS	SHEET NO.
#FILE#	DRAWN ST	CHECKED FML	REVISED -		SCALE: 1" = 20'	SHEET NO. 2 OF 6 SHEETS	STA. 328+00 TO STA. 334+00	317	45BR-2	PEORIA	122	21
	PLOT SCALE = #SCALE#	DATE 10-15-2010	REVISED -		CONTRACT NO. 68719							
	PLOT DATE = #DATE#				FED. ROAD DIST. NO. [ILLINOIS] FED. AID PROJECT							