

LEGEND

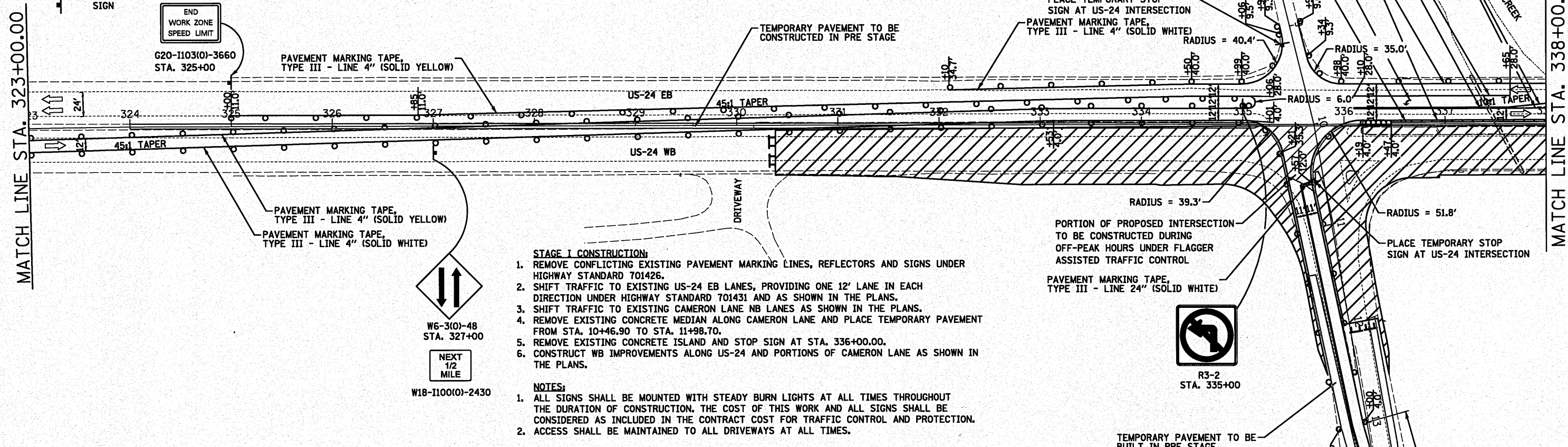
- WORK AREA
- IMPACT ATTENUATORS, TEMPORARY (FULLY REDIRECTIVE, NARROW), TEST LEVEL 3
- TYPE III BARRICADE
- TEMPORARY CONCRETE BARRIER
- DRUM WITH STEADY BURN MONODIRECTIONAL LIGHT/
- DIRECTION INDICATOR BARRICADE WITH STEADY BURN MONODIRECTIONAL LIGHT
- SIGN

PRESTAGE CONSTRUCTION:

1. REMOVE EXISTING TYPE D GUARDRAIL IN THE MEDIAN ALONG US-24 AND PLACE TEMPORARY PAVEMENT FROM STA. 321+26.00 TO STA. 355+00.00.
2. REMOVE EXISTING CONCRETE MEDIAN ALONG US-24 AND PLACE TEMPORARY PAVEMENT FROM STA. 336+17.00 TO STA. 342+67.00.
3. REMOVE EXISTING SHOULDER RUMBLE STRIPS ALONG US-24 AND PLACE TEMPORARY PAVEMENT FROM:
 - STA. 323+50 RT (INSIDE) TO STA. 331+50 RT (INSIDE)
 - STA. 331+50 LT (INSIDE) TO STA. 335+15 LT (INSIDE)
 - STA. 341+50 LT (INSIDE) TO STA. 349+00 LT (INSIDE)
 - STA. 349+00 RT (INSIDE) TO STA. 356+40 RT (INSIDE)
 - STA. 332+10 LT (OUTSIDE) TO STA. 344+30 LT (OUTSIDE)
4. CONSTRUCT TEMPORARY PAVEMENT ALONG CAMERON LANE SHOULDERS FROM STA. 11+67 LT TO STA. 14+22 LT AND STA. 10+55 RT TO STA. 15+30 RT.
5. THE ABOVE WORK ITEMS SHALL BE PERFORMED UNDER HIGHWAY STANDARD 701101 AND HIGHWAY STANDARD 701006, WITH FLAGGERS.

MATCH LINE STA. 323+00.00

MATCH LINE STA. 338+00.00

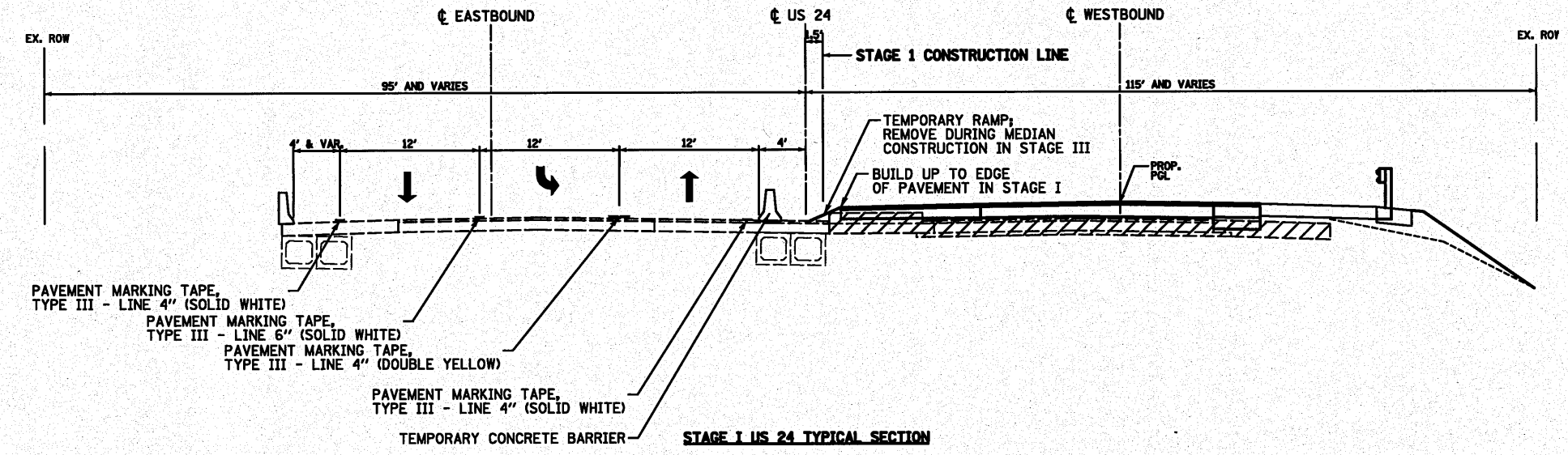


STAGE I CONSTRUCTION:

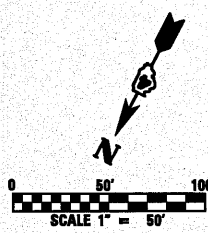
1. REMOVE CONFLICTING EXISTING PAVEMENT MARKING LINES, REFLECTORS AND SIGNS UNDER HIGHWAY STANDARD 701426.
2. SHIFT TRAFFIC TO EXISTING US-24 EB LANES, PROVIDING ONE 12' LANE IN EACH DIRECTION UNDER HIGHWAY STANDARD 701431 AND AS SHOWN IN THE PLANS.
3. SHIFT TRAFFIC TO EXISTING CAMERON LANE NB LANES AS SHOWN IN THE PLANS.
4. REMOVE EXISTING CONCRETE MEDIAN ALONG CAMERON LANE AND PLACE TEMPORARY PAVEMENT FROM STA. 10+46.90 TO STA. 11+98.70.
5. REMOVE EXISTING CONCRETE ISLAND AND STOP SIGN AT STA. 336+00.00.
6. CONSTRUCT WB IMPROVEMENTS ALONG US-24 AND PORTIONS OF CAMERON LANE AS SHOWN IN THE PLANS.

NOTES:

1. ALL SIGNS SHALL BE MOUNTED WITH STEADY BURN LIGHTS AT ALL TIMES THROUGHOUT THE DURATION OF CONSTRUCTION. THE COST OF THIS WORK AND ALL SIGNS SHALL BE CONSIDERED AS INCLUDED IN THE CONTRACT COST FOR TRAFFIC CONTROL AND PROTECTION.
2. ACCESS SHALL BE MAINTAINED TO ALL DRIVEWAYS AT ALL TIMES.



R3-2
STA. 335+00



FILE NAME *	USER NAME * #USER*	DESIGNED - SEW	REVISED -	STATE OF ILLINOIS DEPARTMENT OF TRANSPORTATION	MAINTENANCE OF TRAFFIC PLANS - STAGE 1 US ROUTE 24 OVER LAMARSH CREEK	F.A. RTE.	SECTION	COUNTY	TOTAL SHEETS	SHEET NO.	
#FILE#	PLOT SCALE * #SCALE#	DRAWN - SEW	REVISED -			317	45BR-2	PEORIA	122	29	
	PLOT DATE * #DATE#	CHECKED - FML	REVISED -			CONTRACT NO. 68719					
		DATE - 10-15-2010	REVISED -			ILLINOIS FED. AID PROJECT					
					SCALE: 1" = 50'	SHEET NO. 2 OF 4 SHEETS	STA. 323+00 TO STA. 338+00				