







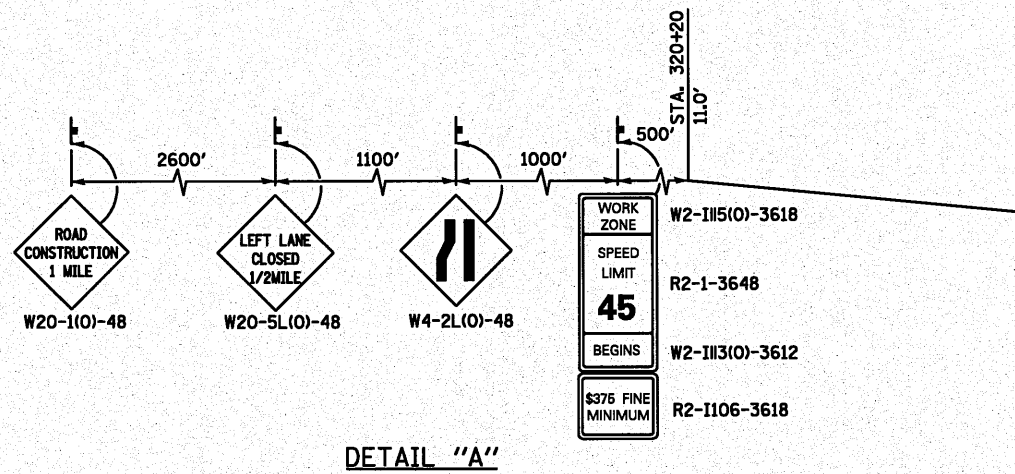
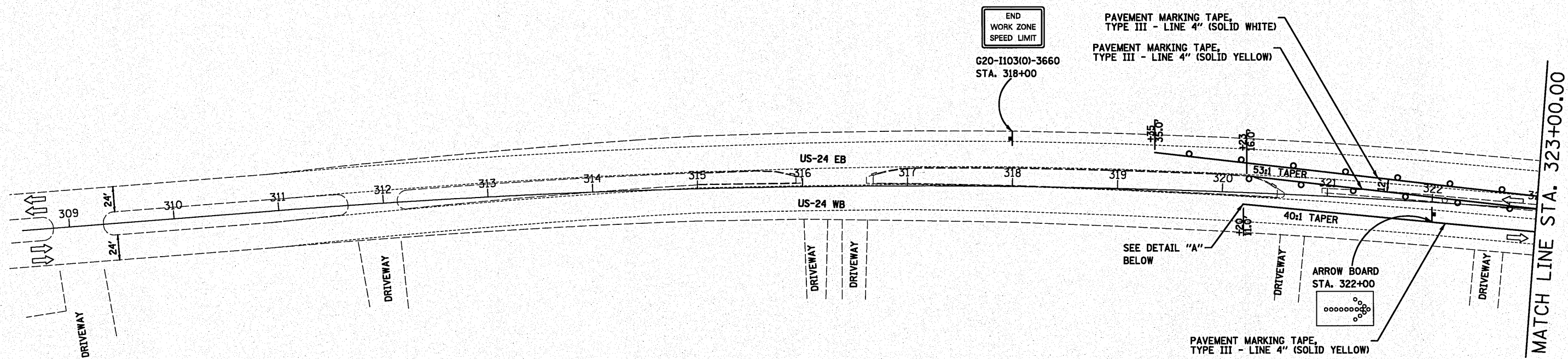


LEGEND

-  WORK AREA
-  IMPACT ATTENUATORS, TEMPORARY (FULLY REDIRECTIVE, NARROW), TEST LEVEL 3
-  TYPE III BARRICADE
-  TEMPORARY CONCRETE BARRIER
-  DRUM WITH STEADY BURN MONODIRECTIONAL LIGHT/
-  DIRECTION INDICATOR BARRICADE WITH STEADY BURN MONODIRECTIONAL LIGHT
-  SIGN



FILE NAME = #FILE#	USER NAME = #USER#	DESIGNED - SEW	REVISED -	STATE OF ILLINOIS DEPARTMENT OF TRANSPORTATION	MAINTENANCE OF TRAFFIC PLANS - STAGE 2 US ROUTE 24 OVER LAMARSH CREEK	F.A. RTE.	SECTION	COUNTY	TOTAL SHEETS	SHEET NO.	
	PLOT SCALE = #SCALE#	CHECKED - FML	REVISED -			317	45BR-2	PEORIA	122	32	
	PLOT DATE = #DATE#	DATE - 10-15-2010	REVISED -			SCALE: 1" = 50' SHEET NO. 1 OF 5 SHEETS STA. 309+00 TO STA. 323+00			CONTRACT NO. 68719		
							ILLINOIS FED. AID PROJECT				