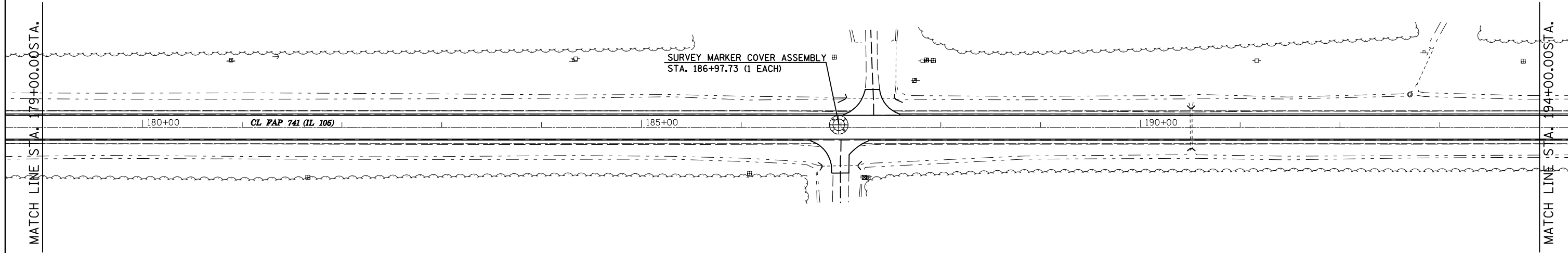


SEC 31 - T 18 N - R 6 E - 3RD PM

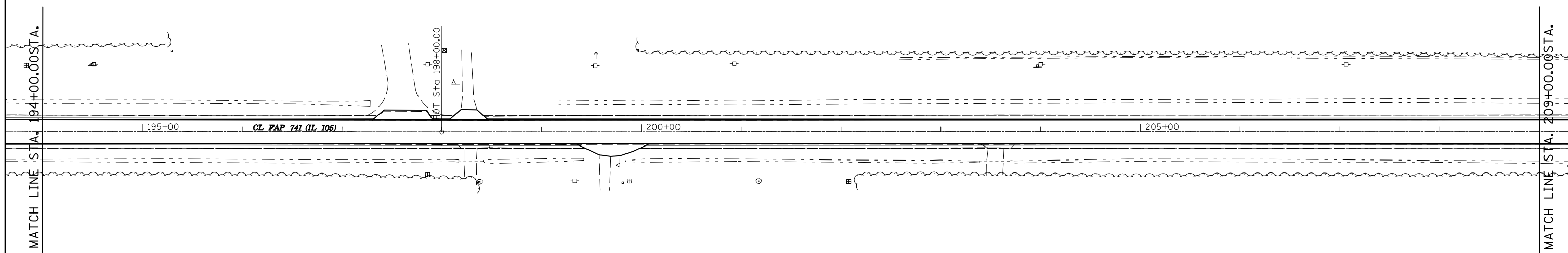
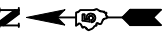
SEC 6 - T 17 N - R 6 E - 3RD PM



SEC 36 - T 18 N - R 5 E - 3RD PM

SEC 1 - T 17 N - R 5 E - 3RD PM

SEC 6 - T 17 N - R 6 E - 3RD PM



SEC 1 - T 17 N - R 5 E - 3RD PM

FILE NAME =	USER NAME = bucklesjj	DESIGNED -	REVISED -
ct:\pwork\pwork\dot\bucklesjj\d0155680\0570273-shr-Plan_50.dgn		DRAWN -	REVISED -
	PLOT SCALE = 100.0000' / IN.	CHECKED -	REVISED -
	PLOT DATE = 10/14/2010	DATE -	REVISED -

STATE OF ILLINOIS
DEPARTMENT OF TRANSPORTATION

PLAN SHEETS

SCALE: SHEET NO. OF SHEETS STA. 179+00 TO STA. 209+00

F.A.P. RTE.	SECTION	COUNTY	TOTAL SHEETS	SHEET NO.
741	(75,8,28)RS-3	Platt	202	21
ILLINOIS FED. AID PROJECT			CONTRACT NO. 70273	

Sheet: 21 of 21
Date: 10/14/2010