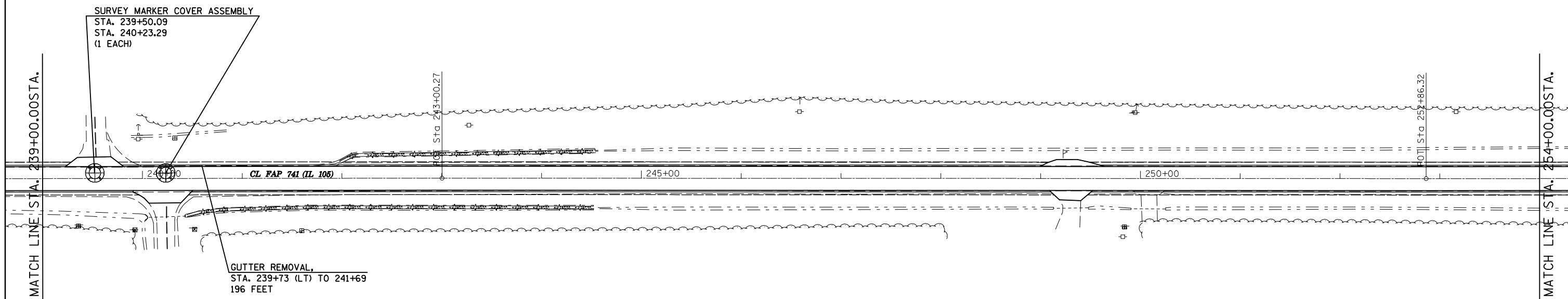
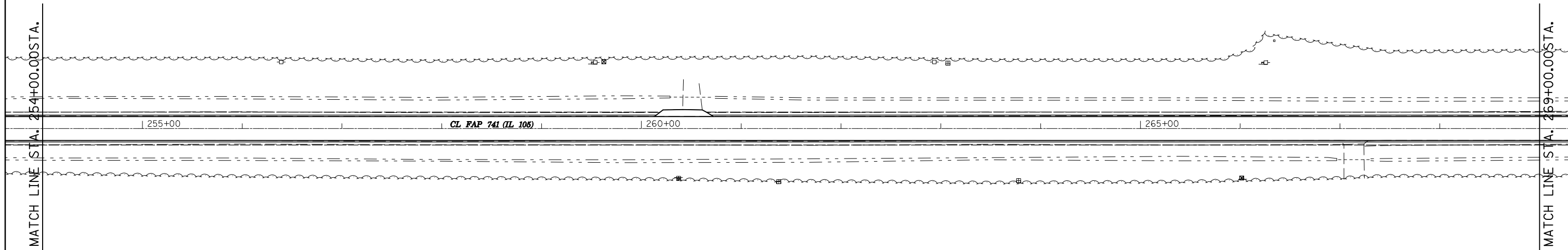
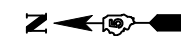


SEC 7 - T 17 N - R 6 E - 3RD PM



SEC 12 - T 17 N - R 5 E - 3RD PM

SEC 7 - T 17 N - R 6 E - 3RD PM



SEC 12 - T 17 N - R 5 E - 3RD PM

|  |                              |            |           |   |                    |           |                            |                    |               |        |              |           |
|--|------------------------------|------------|-----------|---|--------------------|-----------|----------------------------|--------------------|---------------|--------|--------------|-----------|
| FILE NAME =<br>c:\pwork\pwork\dot\bucklesj\0155680\0570273-sht-Plan_50.dgn | USER NAME = bucklesj         | DESIGNED - | REVISED - | <b>STATE OF ILLINOIS<br/>DEPARTMENT OF TRANSPORTATION</b> | <b>PLAN SHEETS</b> |           |                            | F.A.P. RTE.        | SECTION       | COUNTY | TOTAL SHEETS | SHEET NO. |
|  | PLOT SCALE = 100.0000' / IN. | CHECKED -  | REVISED - |   |                    |           |                            | 741                | (75,8,28)RS-3 | Platt  | 202          | 23        |
| PLOT DATE = 10/14/2010   | DATE -                       | REVISED -  | SCALE:    |   | SHEET NO.          | OF SHEETS | STA. 239+00 TO STA. 269+00 | CONTRACT NO. 70273 |               |        |              |           |
|  |                              |            |           |   |                    |           | ILLINOIS FED. AID PROJECT  |                    |               |        |              |           |

Sheet: 20 of 7816  
Date: 10/14/2010